



OATH

TOWN FINAL ASSESSMENT ROLL

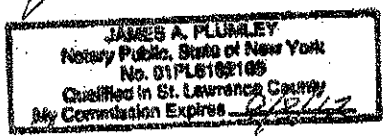
"I (We), the undersigned, do (severally) depose and swear that, to the best of my (our) knowledge and belief, the foregoing final assessment roll conforms in all respects to the tentative assessment roll with the exception of changes made by the Board of Assessment Review and assessments made by the State Board of Real Property Services."



Assessor Chairman/Sole Assessor

Sworn to before me this
18th day of JUNE
2012 by 
Notary Public

TOWN OF: Morrisstown



Parcel Id	Name	2011	2012		Res Pct	Prp Cls	O C	R S	T C	Account Nbr
		Total Av	Land Av	Total Av						
83.033-1-4.1	Proulx, Jeffrey L.	160,150	89,700	160,150	0	210	W	1		1- 11- 5.1
83.033-1-4.2	Liscum, Reginald W.	185,200	52,200	185,200	0	210	W	1		1- 11-5.2
83.033-1-6.11	Ross, Curt D.	145,000	83,000	145,000	0	210	W	1		1- 12- 2
83.033-1-6.12	Proulx, Jeffrey L.	1,000	0	1,000	0	311		1		
83.033-1-7.1	Stoffel, Randy	140,700	40,800	140,700	0	210	W	1		1- 3- 1
83.033-1-9.1	Tulloch, Ruth T (Lu)	155,500	100,400	155,500	0	260	W	1		1- 17-15
83.033-1-10.1	Lacourse, Joan	124,800	67,700	124,800	0	210	W	1		1- 10-10
83.033-1-11.1	Strong, Louise Deviller	207,800	62,000	207,800	0	210	W	1		1- 3-13
83.033-1-12.11	Donnelly, Joan A (Lu)	158,600	62,000	168,600	0	210	W	1		1- 2-13.1
83.033-1-13	Colatriano, Mary E.	205,000	61,200	205,000	0	210	W	1		1- 15- 3
83.033-1-14.1	Kelly, John S.	176,400	40,800	176,400	0	210	W	1		1- 17-14
83.033-1-15.1	Martin, Terrance	170,800	41,100	170,800	0	260	W	1		1- 19- 5.1
83.033-1-17.11	Fishel, Richard P.	203,000	109,100	203,000	0	210	W	1		1- 12-14.11
83.033-1-18.11	Marshall, Richard J.	217,800	44,400	217,800	0	210	W	1		1- 3-11.1
83.033-1-19.1	Mullarney, Patrick B.	172,500	86,500	172,500	0	260	W	1		1- 11- 8.1
83.033-1-21	Luce, Barbara G.	241,500	186,000	269,500	0	260	W	1		1- 8- 1
83.033-1-23.11	Woodcock, Blanche K.	444,900	134,200	444,900	0	210	W	1		1- 14- 5
83.033-1-24	Woods, James A. Sr.	48,500	48,500	48,500	0	314	W	1		1- 10- 2
83.033-1-26.11	Bogardus, Ruth W.	24,000	24,000	24,000	0	322		1		1- 2-11
83.033-1-29.2	Tomado Inc	750	750	750	0	311		1		
83.033-1-29.111	Mourick, Thomas	22,500	22,500	22,500	0	314		1		1- 11-15
83.033-1-29.121	Vanarnam, David S.	7,500	7,500	7,500	0	311		1		
83.041-1-1.1	Morristown Development Corp	336,000	31,540	336,000	0	570	W	1		1- 9- 7
83.041-1-1.2	Wright, Ronald R.	12,000	6,000	6,000	0	330		1		
83.041-1-1.31	Morristown Development Corp	64,220	62,220	64,220	0	312	W	1		
83.041-1-2	Morristown Marina Inc	99,200	74,300	99,200	0	570	W	1		1- 19- 8
83.041-1-3	Spilman, Stephen	112,600	40,000	112,600	0	210		1		1- 13-11.2
83.041-1-4.1	Morristown Fuel & Supply Co	220,000	7,200	220,000	0	444		1		1- 13-11.1
83.041-1-7.11	Morristown Fuel & Supply Co	2,900	2,900	2,900	0	330		1		1- 16- 1.1
83.041-1-7.12	Newtown, John C.	1,800	1,700	1,800	0	312		1		
83.041-1-9.1	White, Winifred (Lu)	52,000	9,300	52,000	0	210		1		1- 18- 4.1
83.041-1-10	Morristown Fuel & Supply Co	21,300	1,900	21,300	0	447		1		1- 17- 2
83.041-1-11	Tomado Inc	33,100	4,400	33,100	0	210		1		1- 7- 6
83.041-1-12	Barse, Claude C.	54,600	27,200	54,600	0	270		1		1- 10-12
83.041-1-13	Wright, Randolph R Trust	12,400	12,400	12,400	0	330		1		1- 19- 7
83.041-1-14	Wright, Randolph R Trust	230,000	20,000	230,000	0	570		1		1- 19- 6
83.041-1-15	Stiles, Donna	51,600	12,200	51,600	0	210		1		1- 19-11

Page Totals	Parcels	37	4,517,620	1,677,610	4,549,620					
--------------------	----------------	----	-----------	-----------	-----------	--	--	--	--	--

Parcel Id	Name	2011	2012		Res Pct	Prp Cls	O C	R S	T C	Account Nbr
		Total Av	Land Av	Total Av						
83.041-1-16	Todd, Craig E.	124,000	23,200	124,000	0	210	1			1- 14-15
83.041-1-17	Mourick, Thomas	107,352	37,500	107,352	0	210	1			1- 13-14
83.041-1-18	Tomado, Inc	211,000	33,700	211,000	0	421	1			1- 4-10
83.041-1-19	Morristown Development Corp	168,400	168,400	168,400	0	570	W	1		1- 5- 5
83.041-1-20	Morristown Development Corp	17,400	17,400	17,400	0	314	W	1		
83.041-1-21	Morristown Development Corp	66,600	66,600	66,600	0	314	W	1		
83.041-2-1.1	Village Of Morristown	159,400	2,600	159,400	0	611	8			8- 21-14
83.041-2-3.11	Davis, James C.	43,000	3,500	43,500	0	210	1			1- 1- 9
83.041-2-3.12	Taylor, Judy B.	1,000	1,000	1,000	0	311	1			
83.041-2-4.1	Coffie, Gary B.	4,200	4,200	4,200	0	311	1			1- 6- 4.1
83.041-2-6	White, Neal	60,000	19,700	60,000	0	210	1			1- 6- 7
83.041-2-7.11	Taylor, John P.	53,000	30,000	53,000	0	270	1			1- 1-10
83.041-2-9	Ayers, Edward P.	88,000	39,200	88,000	0	210	1			1- 13-12
83.041-2-10.1	Bennett, Maria	72,000	6,600	72,000	0	210	1			1- 2- 3
83.041-2-11	Bondellio, Frank	109,300	29,800	109,300	0	210	1			1- 9-15
83.041-2-13.11	Wakker, Bruce A.	78,100	25,000	78,100	0	210	1			1- 16-15
83.041-2-13.12	Bondellio, Frank M.	3,100	3,100	3,100	0	311	1			
83.041-2-14	Sardullo, Wayne	71,500	6,400	79,000	0	210	1			1- 7- 8
83.041-2-15	Rendon, Sheila Stark	13,500	13,500	13,500	0	311	1			1- 18- 7
83.041-2-16	Rendon, Sheila Stark	102,000	25,000	102,000	0	210	1			1- 17- 6
83.041-2-17	Whalen, Catherine M.	101,600	46,900	101,600	0	210	1			1- 18-11
83.041-2-18	Pearson, Robert H.	72,000	47,100	80,900	0	210	1			1- 16- 5
83.041-2-19	Merritt, Donald L.	12,000	12,000	12,000	0	311	1			1- 11-12
83.041-2-20	Colby, Brian	72,500	9,000	72,500	0	210	1			1- 2- 1
83.041-2-21	Peck, Vicki (Lu)	50,000	1,800	50,000	0	210	1			1- 9- 1
83.041-2-22.1	Whitmarsh, Patricia A.	38,000	2,900	38,000	0	210	1			1- 9-14
83.041-2-24	Mourick, Thomas L.	28,000	2,700	28,000	0	449	1			1- 8-15
83.041-2-25	Coffie, Gary B.	61,700	13,600	61,700	0	210	1			1- 15-14
83.041-3-2.11/1	Walts, Dale E.	145,000	22,200	145,000	0	210	D	1		
83.041-3-2.11/2	Lyons, Ellsworth H.	145,000	22,200	145,000	0	210	D	1		
83.041-3-2.11/3	Price, John A.	145,000	22,200	145,000	0	210	D	1		
83.041-3-2.11/4	Martin, Garry A.	145,000	22,222	145,000	0	210	D	1		
83.041-3-2.11/5	Hawkes, Jerry J.	145,000	22,200	145,000	0	210	D	1		
83.041-3-2.11/6	Roberts, Gary	145,000	22,200	145,000	0	210	D	1		
83.041-3-2.11/7	Benware, John T. Jr.	145,000	22,200	145,000	0	210	D	1		
83.041-3-2.11/8	Adsit, Scott A.	145,000	22,200	145,000	0	210	D	1		
83.041-3-2.11/9	Flatt, Samuel T.	145,000	22,200	145,000	0	210	D	1		

Parcel Id	Name	2011	-----	2012	-----	Res Pct	Prp Cls	O C	R S	T C	Account Nbr
		Total Av	Land Av	Total Av							
83.041-3-2.11/10	Benware, John T. Jr.	145,000	22,200	145,000	0	210	D	1			
83.041-3-2.11/11	Chaudhry, Aftab A.	145,000	22,200	145,000	0	210	D	1			
83.041-3-2.11/12	H E Consultants, LLC	145,000	22,200	145,000	0	210	D	1			
83.041-3-2.11/14	Munson, David C & Eldon R Jr	145,000	22,200	145,000	0	210	D	1			
83.041-3-2.11/15	Perrott, Madeleine	145,000	22,200	145,000	0	210	D	1			
83.041-3-2.11/16	Weir, Kenneth A.	145,000	22,200	145,000	0	210	D	1			
83.041-3-2.11/17	Studer, Arthur E. Jr.	145,000	22,200	145,000	0	210	D	1			
83.041-3-2.11/18	Gravel, Raymond P.	145,000	22,200	145,000	0	210	D	1			
83.041-3-2.11/20	Roberts, Gary	145,000	22,200	145,000	0	210	D	1			
83.041-3-2.11/21	Palao, Manuel C.	145,000	22,200	145,000	0	210	D	1			
83.041-3-2.11/22	Sullivan, Deborah A.	145,000	22,200	145,000	0	210	D	1			
83.041-3-2.11/23	Gerard, William F.	145,000	22,200	145,000	0	210	D	1			
83.041-3-2.11/24	Spence, Julian J.	145,000	22,200	145,000	0	210	D	1			
83.041-3-2.11/25	Haag, Susan	145,000	22,200	145,000	0	210	D	1			
83.041-3-2.11/27	Spence, Julian J.	145,000	22,200	145,000	0	210	D	1			
83.041-3-2.11/28	Nevins, Thomas J.	145,000	22,200	145,000	0	210	D	1			
83.041-3-2.11/29	Walts, Dale	145,000	22,200	145,000	0	210	D	1			
83.041-3-2.11/30	30 Dockside Drive, LLC	145,000	22,200	145,000	0	210	D	1			
83.041-3-2.11/32	Ceresoli, LLC	145,000	22,200	145,000	0	210	D	1			
83.041-3-2.11/33	Nygaard Family 2010 Irrec Trust	145,000	22,200	145,000	0	210	D	1			
83.041-3-2.11/34	Sethi, Khalid	145,000	22,200	145,000	0	210	D	1			
83.041-3-2.11/35	Stranburg, Jon C.	145,000	22,200	145,000	0	210	D	1			
83.041-3-2.11/36	Dubois Family Revocable	145,000	22,200	145,000	0	210	D	1			
83.041-3-2.11/37	Lohrmann, David	145,000	22,200	145,000	0	210	D	1			
83.041-3-3.11	Wright, Randolph R Trust	150,000	45,000	150,000	0	210		1			1- 6- 1
83.041-3-4	Kelly, James	182,000	26,000	182,000	0	210		1			1- 19- 9
83.041-3-5	Clements, Mahlon	150,000	27,400	152,000	0	210		1			1- 5- 6
83.041-3-6.2	Young, Rory A.	105,000	29,600	105,000	0	210		1			1- 5- 8
83.041-3-6.11	Clements, Mahlon T.	4,300	4,300	4,300	0	311		1			1- 5- 8
83.041-3-6.12	Young, Rory A.	4,200	4,200	4,200	0	314		1			
83.041-3-8.1	Wright, Randolph R Trust	6,200	6,200	6,200	0	311		1			1- 3- 2
83.041-3-9	Clements, Mahlon	70,800	6,000	70,800	0	449		1			1- 5- 4
83.041-3-10	Wright, Randolph R Trust	60,000	6,000	60,000	0	449		1			1- 8-11
83.041-3-11	Hess, James N.	12,000	3,800	12,000	0	210		1			1- 8-14
83.041-3-14.1	Warren, William Howard	5,500	4,700	5,500	0	312		1			1- 16-10
83.041-3-15.11	Bowman, David E.	3,800	3,800	3,800	0	311		1			1- 7-13
83.041-3-15.12	Bowman, David E.	48,500	4,900	48,500	0	210		1			
Page Totals	Parcels		37	3,992,300	704,700	4,284,300					

Parcel Id	Name	2011	2012		Res Pct	Prp Cls	O C	R S	T C	Account Nbr
		Total Av	Land Av	Total Av						
83.041-3-17	Bouchev, Tammy L.	13,700	3,800	13,700	0	270	1			1- 7-12
83.041-3-18	Crosby, Kevin	4,000	4,000	4,000	0	311	1			1- 11- 1
83.041-3-19	Crosby, Mary	49,000	3,800	49,000	0	210	1			1- 5-15
83.041-3-20.1	Green, Amanda L.	62,500	5,600	62,500	0	210	1			1- 14- 6.1
83.041-3-21.1	Crosby, Sylvia	46,000	3,900	46,000	0	210	1			1- 14- 6.2
83.041-3-22.1	Village Of Morristown Exempt	60,000	8,500	60,000	0	591	8			8- 21-19
83.041-3-23	Morristown United Methodist	4,500	4,500	4,500	0	311	8			9-999
83.041-3-24	Clements, Elizabeth S.	5,000	5,000	5,000	0	311	1			1- 10-11
83.041-3-25	Clements, Mahlon T.	5,600	5,600	5,600	0	311	1			
83.041-3-26	Clements, Elizabeth B.	1,500	1,500	1,500	0	311	1			
83.041-3-28	Clements, Mahlon T.	21,600	21,600	21,600	0	311	1			
83.041-3-29	Town Of Morristown	12,000	1,900	12,000	0	853	8			
83.041-3-30	Barker, Nathanael J.	145,000	10,000	145,000	0	210	1			1- 2-14
83.041-3-31	Bogardus, Ruth	5,700	5,700	5,700	0	311	1			
83.041-3-32	Bender, Mark T.	36,000	5,200	36,000	0	210	1			1- 3- 4
83.041-3-33	Bogardus, William F.	3,100	3,100	3,100	0	311	1			1- 1- 2
83.041-3-34.1	Dockside Resorts,LLC	635,000	111,400	345,000	0	400	D 1			1- 5- 7
83.041-3-34.2	Latham, Wayne	17,000	17,000	17,000	0	400	1			
83.041-3-35	Latham, Wayne	80,000	38,800	80,000	0	260	W 1			1- 10-15
83.041-3-36	Barry, Bernard	249,500	80,400	249,500	0	210	W 1			1- 10- 3
83.041-4-1	Lake, Herbert	46,000	4,500	46,000	0	210	1			1- 10-13
83.041-4-2	Mcguire, John	32,000	6,900	32,000	0	210	1			1- 6- 9
83.041-4-3.1	Bogardus, James III.	90,000	7,000	90,000	0	210	1			1- 1- 7.1
83.041-4-5	Paquette, Richard R.	47,000	4,900	47,000	0	210	1			1- 14-14
83.041-4-6	Barse, Earl	51,600	5,900	51,600	0	210	1			1- 19-10
83.041-4-7.1	Warren, William Howard	48,900	5,200	48,900	0	210	1			1- 18- 3
83.041-4-8	Sherwin, Christopher J.	49,500	4,500	49,500	0	210	1			1- 4- 8
83.041-4-9.1	Village of Morristown Exempt	307,600	17,000	307,600	0	662	8			8- 21-16
83.041-4-10.12	Walsh, James	85,000	9,300	85,000	0	210	1			1- 5-3.12
83.041-4-11	Morristown Central School	2,311,500	66,800	2,311,500	0	612	8			8- 21-21
83.041-4-12	Village Of Morristown Exempt	26,000	5,400	26,000	0	651	8			8-118- 7
83.041-4-13	Morley, Beverly I.	12,000	12,000	12,000	0	311	1			1- 15- 1
83.041-4-14	Village Of Morristown	2,000	1,000	2,000	0	822	8			
83.041-4-15	Village Of Morristown	660,400	8,700	660,400	0	600	8			
83.041-5-1	Lawrence, Russell Bernard III	189,000	50,000	210,000	0	283	1			1- 8- 4
83.041-5-2	Black Lake Lodge No 319	75,000	6,100	75,000	0	534	8			1- 2- 7
83.041-5-3.1	Bogardus, Ruth W.	79,500	45,900	79,500	0	210	1			1- 16-12
Page Totals	Parcels		37	5,569,700	602,400	5,300,700				

Parcel Id	Name	2011	2012		Res Pct	Prp Cls	O C	R S	T C	Account Nbr
		Total Av	Land Av	Total Av						
83.041-5-4.1	Bushnell, Charles R.	118,500	7,600	118,500	0	210	1			1- 11- 7
83.041-5-5.1	St Johns Catholic School	442,000	5,400	442,000	0	620	8			8- 21- 1
83.041-5-6	Noble, Weldon C. Jr.	121,100	14,200	121,100	0	210	1			1- 17- 9
83.041-5-7	Fenlong, Ann L.	70,000	5,800	70,000	0	210	1			1- 19-12
83.041-5-8	Crosby, Francis P.	22,000	4,300	22,000	0	270	1			1- 3- 9
83.041-5-9	Cree, Philip	41,500	3,800	41,500	0	210	1			1- 19- 4
83.041-5-10	Blanchard, Mark C.	43,800	3,800	43,800	0	210	1			1- 3- 6
83.041-5-21	Pratt, Richard A.	1,700	1,700	1,700	0	311	1			1- 16- 7
83.041-5-22	Fay, Christopher A.	2,300	2,300	2,300	0	311	1			1- 4- 4
83.041-5-23	Fay, Christopher A.	85,000	27,500	85,000	67	483	1			1- 3-15
83.041-6-1	Wright, Randolph R Trust	130,000	72,300	130,000	0	570	W 1			1- 8- 7
83.041-6-3.11	Tomado Inc	2,900	2,900	2,900	0	311	1			1- 2- 9
83.041-6-3.121	Ouderkirk, Beverly L.	230,000	13,100	230,000	0	210	1			
83.041-6-5.1	Dockside Village of the 1000	12,900	12,900	12,900	0	311	1			1- 8-13
83.041-6-6	Heller, Kevin G.	129,000	22,500	129,000	0	210	1			1- 8-12
83.041-6-16	Village Of Morristown	112,800	104,600	112,800	0	600	W 8			8- 21-20
83.041-6-17.1	Morristown Development Corp	2,800	2,800	2,800	0	311	1			1- 17- 1
83.041-6-17.2	Village Of Morristown	104,100	78,400	104,100	0	652	8			
83.042-1-1.1	Charlton, Ellsworth A (Estate)	84,380	26,300	84,380	70	240	1			1- 5- 3.11
83.048-1-1	Armstrong, Patricia J.	197,500	98,300	202,500	0	260	W 1			1- 18- 6
83.048-1-2	Davis, Richard H (Lu)	114,900	48,100	114,900	0	260	W 1			1- 6- 6
83.048-1-3	Reagen, Thomas G.	105,900	39,700	105,900	0	260	W 1			1- 5-11
83.048-1-4	Coloton, Mark	52,200	34,000	52,200	0	270	W 1			1- 5-10
83.048-1-5	Lacy, Blair	212,100	41,900	212,100	0	210	W 1			1- 9-11
83.048-1-6	Caryl, William R. Jr.	122,900	60,900	130,900	0	260	W 1			1- 4-12
83.048-1-7.1	Gately, Donald W.	135,000	54,400	135,000	0	260	W 1			1- 13- 5
83.048-1-8.1	D'Amore, Eunice J (LU)	108,000	56,500	108,000	0	260	W 1			1- 9- 9
83.048-1-9	MacArthur, Earl W (LU)	213,700	55,200	213,700	0	210	W 1			1- 9- 8
83.048-1-10.1	Armstrong, Patricia J.	130,500	121,500	130,500	0	270	W 1			1- 1- 3
83.048-1-10.21	Wright, Joan B.	66,600	66,600	66,600	0	314	W 1			
83.048-1-10.22	Colby, Francis E.	6,600	6,600	6,600	0	314	1			
83.048-1-10.23	Reagen, Thomas	6,900	6,900	6,900	0	314	1			
83.048-1-11.1	Colby, Francis	56,900	21,300	56,900	0	210	1			1- 4- 1.1
83.048-1-14	Hoffman, Douglas G.	5,600	5,600	5,600	0	311	1			9-999-22
83.048-1-15	Brandy, Timothy J.	800	800	800	0	311	1			1- 29-4.2
83.048-1-16	Armstrong, Patricia	26,700	26,700	26,700	0	314	W 1			
83.048-2-2	Caryl, William R. Jr..	12,100	12,100	12,100	0	311	1			1- 4-13
Page Totals	Parcels		37	3,331,680	1,169,300	3,344,680				

Parcel Id	Name	2011	2012		Res Pct	Prp Cls	O C	R S	T C	Account Nbr
		Total Av	Land Av	Total Av						
83.048-2-6.1	Linson, Andrew	38,000	29,800	38,000	0	210	1			1- 5-12
83.048-2-7	Crosby, Lynn A (Lu)	76,200	3,800	76,200	0	210	1			1- 11-10
83.048-2-8	Fournier, Thomas J. Jr.	47,400	3,900	47,400	0	210	1			1- 17-12
83.048-2-9	Wisner, Warren G.	49,000	3,900	49,000	0	210	1			1- 5-14
83.048-2-10.111	Caryl, William R. Jr.	4,500	4,500	4,500	0	314	W	1		1- 14-12.1
83.048-2-10.112	Saia, Michael	48,000	4,700	48,000	0	210	1			
83.048-2-11	Wisner, Warren	35,000	26,000	55,000	0	210	1			
83.048-2-12	Colby, Francis E.	10,150	5,000	10,150	0	312	1			
83.048-2-13	Marshall, Richard	2,833	2,833	2,833	0	311	1			
83.048-3-1	Village of Morristown Exempt	89,300	36,000	89,300	0	652	W	8		8- 21-13
83.048-3-2.1	Carlisle, Preston C.	354,000	151,900	354,000	0	260	W	1		1- 10- 7
83.048-3-3	Duskas, William M.	213,000	135,300	213,000	0	260	W	1		1- 4- 9
83.048-3-4.1	Carlisle, Preston C.	45,500	6,000	45,500	0	260	1			1- 10- 6
83.048-3-6.1	Simmons, Brett J.	65,200	4,500	65,200	0	210	1			1- 2- 8
83.048-3-7	Henderson, Richard	10,000	3,100	10,000	0	312	1			1- 8- 6
83.048-3-8	Henderson, Richard	65,000	3,700	65,000	0	210	1			1- 8- 8
83.048-3-9	Bruyere, Paul	45,000	7,000	45,000	0	220	1			1- 1-15
83.048-3-10	Shatraw, Cheryl A.	250,000	137,400	250,000	0	210	W	1		1- 17- 5
83.048-3-11	Drummond, Eleanor	36,000	4,700	36,000	0	210	1			1- 6-10
83.048-3-12	Paquette, Peter A.	62,500	3,900	62,500	0	210	1			1- 3- 8
83.048-3-13	Ward, Peter J.	57,000	4,400	57,000	0	210	1			1- 15- 9
83.048-4-4	Forbes, Emerson T (Lu)	43,500	4,200	43,500	0	260	1			1- 4-11
83.048-4-6	Laclair, Robert A.	243,000	115,100	243,000	0	210	W	1		1- 18-10
83.049-1-5	Mcdonald, David	438,000	399,000	438,000	0	210	W	1		1- 12- 8
83.049-1-5./1	McDonald , David (Lu)	9,300	0	9,300	0	570	1			1- 12- 9
83.049-1-5./2	Mcdonald, David	19,800	0	19,800	0	210	1			1- 12-10
83.049-1-6	Castle, Gary J.	145,000	51,400	145,000	0	210	W	1		1- 10- 1
83.049-1-7.11	Mccaffrey, Robert	3,600	3,600	3,600	0	311	1			1- 10- 8.1
83.049-1-7.12	Marshall, Phyllis R.	58,000	3,600	58,000	0	210	1			
83.049-1-9	Herrmann, Kathleen A.	59,700	26,200	59,700	0	270	W	1		1- 11-11
83.049-1-10	Guyette, Janet K.	78,400	37,500	78,400	0	210	W	1		1- 7- 7
83.049-1-11	Woodcock, Patricia A (Lu)	72,500	36,700	72,500	0	210	W	1		1- 18-14
83.049-1-12	Risteff, Paul P. Jr.	7,500	7,500	7,500	0	311	1			1- 15-10
83.049-1-13	Carter, Robert E.	57,000	12,100	57,000	0	210	1			1- 17- 8
83.049-1-14	Bogart, Michael	78,000	7,200	78,000	0	210	1			1- 3- 5
83.049-1-15	Paquette, Peter A.	26,500	5,700	26,500	0	270	1			1- 9- 6
83.049-2-3	Gagnon, Edward D.	86,000	23,000	86,000	0	210	1			1- 7- 3
Page Totals	Parcels		37	3,029,383	1,315,133	3,049,383				

Parcel Id	Name	2011	2012		Res Pct	Prp Cls	O C	R S	T C	Account Nbr
		Total Av	Land Av	Total Av						
83.049-2-4.1	Farrell Trust	86,300	51,100	86,300	0	210	W	1		1- 7- 2.1
83.049-2-5.1	Tomado Inc	80,000	55,500	80,000	0	220	W	1		1- 4- 2
83.049-2-6.1	Waldron, Arthur	26,500	22,000	26,500	0	449	W	1		1- 7- 5
83.049-2-8.1	Murray, David J.	71,600	12,900	71,600	0	210	W	1		1- 14- 1
83.049-2-9.11	505 Water St, LLC	52,500	5,400	52,500	0	210	W	1		1- 15-12
83.049-2-9.12	505 Water St, LLC	50,500	50,500	50,500	0	314	W	1		
83.049-2-11	Lyons, Gregory D.	79,200	19,600	79,200	0	210	W	1		1- 9-13
83.049-2-12	Episcopal Church Exempt	247,800	3,900	247,800	0	620		8		8- 21- 2
83.049-2-13.1	Vantassel, Barbara J.	80,000	20,700	80,000	0	210	W	1		1- 5- 9
83.049-2-14.1	Frary, Michael P.	13,500	11,500	13,500	0	312	W	1		1- 8- 9
83.049-2-15.1	Frary, Michael P.	111,600	4,600	111,600	0	483	W	1		1- 6- 8
83.049-2-16.1	Silver Rose Realty	52,200	4,600	52,200	0	210		1		1- 14-11
83.049-2-17.1	Hutchins, Cameron J.	24,500	4,500	24,500	0	210		1		1- 18-12
83.049-2-18.1	Barse, Frederick J.	4,500	4,500	4,500	0	311		1		1- 8- 5
83.049-2-19.1	Barse, Frederick J.	45,600	6,600	45,600	0	210		1		1- 1-13
83.049-2-20.1	Bzura, Richard	32,000	5,500	32,000	0	210		1		1- 12- 1
83.049-2-21	VanOrman , Richard	65,300	3,600	65,300	0	210		1		1- 7-10
83.049-2-23	McDonald , Craig A & Aaron A	1,120	1,120	1,120	0	314	W	1		1- 12- 5.2
83.049-2-24.1	Farrell, Harold Trust(Estate)	10,600	10,600	10,600	0	314	W	1		1- 1- 4.1
83.049-2-24.2	Village Of Morristown	32,000	4,700	32,000	0	853	W	8		1- 1- 4.2
83.049-2-30	Dockside Village of the 1000	22,900	22,900	22,900	0	314	W	1		1- 13-13
83.049-2-31	Dockside Village of the 1000	298,000	210,400	298,000	0	331	W	1		1- 1- 5
83.049-3-1	Latham, Wayne	77,800	8,100	77,800	0	210		1		1- 17-11
83.049-3-2	Lacombe, Edgar A. Jr.	46,000	2,400	46,000	0	210		1		1- 10- 9
83.049-3-3	Wilson, Bruce L. Jr.	25,400	2,000	25,400	0	210		1		1- 3-10
83.049-3-4	Westcott, Melissa M.	34,000	2,200	34,000	0	210		1		1- 11- 4
83.049-3-5	Farnsworth, Carol L.	52,600	2,700	55,000	0	210		1		1- 12-12
83.049-3-6	Citizens National Bank	90,000	1,800	90,000	0	461		1		8- 21-11
83.049-3-7	Niccolini, Dianora	2,000	2,000	2,000	0	311		1		1- 14- 7
83.049-3-8	J & L Properties, Inc.	235,000	4,300	235,000	0	411		1		1- 14-10
83.049-3-9	Elliott, Bradley E.	37,000	3,500	37,000	0	210		1		1- 4- 3
83.049-3-10	Gilmour, Margaret M (Lu)	50,000	2,600	50,000	0	210		1		1- 7-11
83.049-3-11	Oliver, Phillip R.	78,000	3,400	78,000	0	210		1		1- 11- 3
83.049-3-12	Pomeroy, Kathleen M.	89,600	3,400	89,600	0	210		1		1- 6-11
83.049-3-13.1	Larock, Robert	72,000	4,200	72,000	0	210		1		1- 9- 5
83.049-3-14.1	Mead, William	66,100	4,400	66,100	0	210		1		1- 13- 3.1
83.049-3-15.1	Hance, Alton	64,500	3,700	64,500	0	210		1		1- 17- 7.1

Parcel Id	Name	2011	2012		Res Pct	Prp Cls	O C	R S	T C	Account Nbr
		Total Av	Land Av	Total Av						
83.049-3-16	Lyons, Benjamin P.	68,000	4,800	58,000	0	210	1			1- 2- 2
83.049-3-19.111	Turner, Christian J.	66,000	6,200	66,000	0	210	1			1- 13- 7
83.049-3-20	Holmes, Cynthia L.	80,300	3,800	80,300	0	210	1			1- 1- 8
83.049-3-21	Jock, Robert E. Jr.	95,000	3,800	95,000	0	210	1			1- 9- 3
83.049-3-22.1	Connor, Kathleen M.	48,000	3,100	48,000	0	210	1			1- 6-15.1
83.049-3-23	Morristown United	253,000	5,700	253,000	0	620	8			8- 21-12
83.049-3-24	St Johns Parsonage Exempt	64,000	4,500	64,000	0	210	8			8- 21- 9
83.049-3-25	St Johns Catholic Church Exemp	420,000	4,500	420,000	0	620	8			8- 21- 8
83.049-3-26	Peck, Vicki A.	94,000	3,900	94,000	0	210	1			1- 14- 9
83.049-3-27	Brown, Hazel V.	26,000	2,200	26,000	0	210	1			1- 6-14
83.049-3-28	Morristown Gateway Museum	275,000	3,400	275,000	0	681	8			1- 8-10
83.049-3-29	Hurst, Thomas A.	50,900	2,500	50,900	0	220	1			1- 7-14
83.049-3-30	Reagen, Thomas G.	1,700	1,700	1,700	0	330	1			1- 16- 6
83.049-3-31	Reagen, Thomas G.	68,300	2,000	68,300	0	482	1			1- 14- 3
83.049-3-32	Morristown Fuel & Supply Co	98,000	2,900	98,000	0	482	1			1- 13-10
83.049-3-33	LaRock, Linda M.	68,500	4,300	68,500	0	210	1			1- 15-11
83.049-3-34	Pratt, George A.	50,000	3,600	50,000	0	210	1			1- 13- 4
83.049-3-35	Wright, Ronald R.	42,000	3,600	42,000	0	210	1			1- 15- 2
83.049-3-36	Schroh, Rose I.	46,200	2,200	51,300	0	210	1			1- 6- 2
83.049-3-37	Main Street Manor, LLC	82,000	4,200	82,000	48	482	1			1- 6- 5
83.049-3-38	Caravello, Peter	71,300	4,200	71,300	0	482	1			1- 3- 7
83.049-4-1	Wheeler, Michael J.	97,400	9,900	97,400	0	210	1			1- 1-11
83.049-4-2.1	Monfiletto, Joseph	78,000	4,900	78,000	0	210	1			1- 4-14
83.049-4-3.1	Town Of Morristown	78,000	4,300	78,000	0	482	8			1- 4- 6
83.049-4-7	Village Of Morristown	81,500	4,900	81,500	0	652	8			8- 21-17
83.049-4-8.21	Epprecht, Kimberly K.	67,800	7,100	67,800	0	210	1			
83.049-4-9	Towe, Terry M.	34,600	3,800	34,600	0	210	1			1- 12-13
83.049-4-10	Pine Hill Cemetery Exempt	13,800	13,800	13,800	0	695	8			8- 21- 7
83.049-4-11	Ritchie, Christine	62,000	5,500	62,000	0	210	1			1- 16-13
83.049-4-12.1	United Helpers Intermediate	408,000	8,400	408,000	0	642	8			8- 21-18
83.049-4-12.2	Morristown Area Housing	460,000	11,600	460,000	0	633	8			8-21-18
83.049-4-13	O'Malia, Frank E.	3,100	3,100	3,100	0	311	1			1- 1- 1
83.049-4-14	O'Malia, Frank E.	35,900	3,800	35,900	0	210	1			1- 18- 2
83.049-4-15	Randolph, Calvin (LC)	38,000	6,300	38,000	0	210	1			1- 1-12
83.049-4-16	Spilman, James	61,200	4,100	61,200	0	210	1			1- 17- 3
83.049-4-17.1	Bailey, Rupert	30,000	4,000	30,000	0	210	1			1- 16- 3
83.049-4-19	Woodcock, Sandra J.	52,000	2,900	52,000	0	210	1			1- 16- 2
Page Totals	Parcels		37	3,669,500	175,500	3,664,600				

Parcel Id	Name	2011	2012		Res Pct	Prp Cls	O C	R S	T C	Account Nbr
		Total Av	Land Av	Total Av						
83.049-4-20	Barse, Phillip Jr.	79,500	2,600	79,500	0	210	1			1- 1-14
83.049-4-21	Richards, Irving E (Lu)	38,400	3,800	38,400	0	210	1			1- 13- 2
83.049-4-22	Richards, Irving E (Lu)	33,900	3,900	33,900	0	210	1			1- 11-13
83.049-4-23.1	Barton, Donald R.	72,300	3,100	72,300	0	210	1			1- 15- 5.1
83.049-4-23.2	Bedford, Richard B.	53,400	3,300	53,400	0	210	1			1-15-5.2
83.049-5-1	Barse, John R.	42,700	3,700	42,700	0	210	1			1- 2- 5
83.049-5-2	Dority, Diana E.	48,000	5,400	48,000	0	210	1			1- 13- 1
83.049-5-4	LaCroix, Henry J.	32,700	2,600	32,700	0	210	1			1- 5- 1
83.049-5-5.1	Crosby, Kevin J.	37,200	3,800	37,200	0	210	1			1- 15- 6
83.049-5-7	Mandigo, Nancy	65,000	3,800	65,000	0	210	1			1- 15-15
83.049-5-8	Barse, John R.	3,100	3,100	3,100	0	311	1			1- 18-15
83.049-5-9	Sunnyside Cemetery Exempt	7,100	7,100	7,100	0	695	8			8- 21-10
83.049-5-10	Greenwood Cemetery & Vault	7,000	7,000	7,000	0	695	8			8- 21- 3
83.049-5-11.1	Felt, Allison A.	40,800	5,900	40,800	0	210	1			1- 2- 4
83.049-5-12.11	Bogardus, Richard M.	11,800	10,800	11,800	0	312	1			1- 21-18
83.049-5-19	McDonald , Craig A & Aaron A	236	236	236	0	321	1			
83.049-5-20.1	Pine Hill Cemetery	7,300	7,300	7,300	0	695	8			
83.049-5-21	Wright, Ronald R.	110,000	11,600	110,000	0	210	1			1- 2- 4
83.050-1-1	Bertrand, Philippe	4,600	4,600	4,600	0	105	1			1- 2- 6
83.050-1-2	Brooks, Kyle W.	63,200	7,300	63,200	0	210	1			
83.050-2-1.1	Dulmage, Brenda J.	15,200	10,200	15,200	0	270	1			1- 5- 3.2
83.050-2-2	Murphy, Ernestine M.	51,400	6,300	51,400	0	210	1			1- 5- 3.3
83.050-2-3	Murphy, Ernestine	5,500	5,500	5,500	0	311	1			1- 5- 3.4
83.050-2-4.2	Ellis, Nathan	111,200	8,900	111,200	0	210	1			
83.050-2-5	Charlton, Ernestine	6,100	6,100	6,100	0	311	1			1- 5-3.11
83.050-2-6	Bogardus, Doris Ann	9,500	4,000	9,500	0	210	1			
83.050-2-7	Bogardus, Doris Ann	6,100	6,100	6,100	0	311	1			
83.056-1-1	Bogardus, Lorraine Brown	10,200	10,200	10,200	0	321	1			1- 2-15
83.057-1-1	Thomas, Elizabeth A.	58,500	8,000	58,500	0	210	1			1- 7- 9
83.057-1-2	Montroy, Tammy L.	28,000	5,900	28,000	0	210	1			1- 13-15
83.057-1-3	Bennett, Walter J.	22,500	3,800	22,500	0	210	1			1- 11- 6
83.057-1-4	Slocum, Ethel	50,900	6,800	53,700	0	210	1			1- 16-11
83.057-1-6	Clements, Elizabeth B.	59,700	6,600	59,700	0	210	1			1- 8- 3
83.057-2-1.11	McDonald , Craig A & Aaron A	29,600	29,600	29,600	0	321	W 1			1- 12- 7.1
83.057-2-1.12	Town of Morristown	22,000	22,000	22,000	0	321	8			
83.057-2-2	Peck, Brian D.	68,200	3,800	68,200	0	210	1			1- 14- 8
83.057-2-3	Village Of Morristown	7,000	7,000	7,000	0	843	8			6-20-3.112

Parcel Id	Name	2011	2012		Res Pct	Prp Cls	O C	R S	R S	T C	Account Nbr
		Total Av	Land Av	Total Av							
83.057-2-4	Shatraw, Cheryl A.	85,500	7,400	85,500	0	210		1			1- 6-12
83.057-2-5	Thibert, Harold Kevin	1,000	1,000	1,000	0	311		1			
83.057-2-6	LaCroix, Henry	30,300	4,400	30,300	0	210		1			1- 5- 2
83.058-1-3	Murphy, Michael	159,000	14,200	159,000	0	442		1			1- 4- 5
83.058-1-4.1	Dulmage, Brenda J.	175,400	15,300	175,400	0	240		1			1- 21-15
83.058-1-5.1	Ditton, Kenneth	4,200	4,200	4,200	0	843		1			6-20-3.111
83.058-1-6	Niagara Mohawk Power Corp	66,702	3,800	462,817	0	872		6 R			
83.058-1-8	Hollister, Gary G.	68,000	6,900	68,000	0	210		1			
* 97.001-2-21.13	Zook, Sam J.	5,000	5,000	5,000	0	321		1			
555.001-21-1	Time Warner - North Region	24,537	0	22,174	0	869		5			
555.008-21-1	Verizon New York Inc	83,148	0	79,541	0	866		5			5-21-1
555.009-21-1	Niagara Mohawk Power Corp	274,757	0	265,852	0	861		5 R			5-21-2
660.001-9999-132.350/1001	Niagara Mohawk Power Corp	5,504	0	5,093	0	882		6 R			6-20-2.1
660.001-9999-132.350/1881	Niagara Mohawk Power Corp	142,638	0	133,723	0	884		6 R			6-20-2.3
660.001-9999-631.900/1881	Verizon New York Inc	27,063	0	24,078	0	836		6			6- 20- 1.1

Village Totals	Parcels	347	32,379,640	7,433,221	32,853,769						
-----------------------	----------------	-----	------------	-----------	------------	--	--	--	--	--	--

Page Totals	Parcels	14	1,147,749	57,200	1,516,678						
--------------------	----------------	----	-----------	--------	-----------	--	--	--	--	--	--

Parcel Id	Name	2011	2012		Res Pct	Prp Cls	O C	R S	T C	Account Nbr
		Total Av	Land Av	Total Av						
69.004-1-1.2	Parry, James L.	65,000	10,500	65,000	0	210	1			1-112- 5.2
69.004-1-2.3	Paro, Richard P.	65,800	7,300	65,800	0	210	1			
69.004-1-2.11	Meyer, Joseph J.	45,700	45,700	45,700	0	321	1			1- 68- 3
69.004-1-2.12	Porter, John T.	163,300	17,100	163,300	0	240	1			
69.004-1-2.21	Snow, Charles J.	136,400	10,300	136,400	0	210	1			1- 68-3
69.004-1-3	Evans, Donald J (Lu)	143,000	12,500	143,000	40	240	1			1- 44- 5
69.004-1-4	Wright, Gary L.	201,750	183,450	201,750	50	240	W 1			1-112- 5.1
69.004-1-6	Wells, Donald R.	25,000	25,000	25,000	0	311	1			
69.068-1-5	Austin, William R.	161,200	45,200	161,200	0	260	W 1			1- 94- 6
69.068-1-6	Watson, Charles F.	125,000	83,800	125,000	0	210	W 1			1-107- 1
69.068-1-7	Douglas, John G.	245,400	83,500	245,400	0	260	W 1			1- 41- 4
69.068-1-8	Mcguire, Gordon	216,000	158,100	216,000	0	260	W 1			1- 73- 5
69.068-1-9	Hall, Barre H Revoc Trust	91,300	49,000	91,300	0	260	W 1			1- 55-13
69.068-1-10	Foster Living Trust	96,000	48,700	96,000	0	260	W 1			1- 42- 7
69.068-1-11	Smith, James & Rita	152,000	73,400	152,000	0	260	W 1			1- 70- 7
69.068-1-12	Macci, Helen Diane Taylor	163,900	81,600	163,900	0	260	W 1			1- 56- 7
69.068-1-13	Lowry, Norman	304,400	83,200	304,400	0	210	W 1			1- 52-12
69.068-1-14	Cahoon, Leonard W Sr (Lu)	86,400	40,800	86,400	0	260	W 1			1- 32-11
69.068-1-15	Wright Road Revocable Trust	115,600	58,400	115,600	0	260	W 1			1-105-10
69.068-1-16	Jarrett, Eileen	105,000	40,800	105,000	0	260	W 1			1- 57-10
69.068-1-17	Bain, Philip	130,000	48,200	130,000	0	260	W 1			1- 45- 5
69.076-1-1	Martin, Beverly & Etal	99,700	46,200	99,700	0	260	W 1			1-105- 5
69.076-1-2	Guilboard, Helen (Lu)	70,100	27,600	70,100	0	260	W 1			1- 52-13
69.076-1-3	Bouchard, Gary (Lu)	97,700	38,600	97,700	0	260	W 1			1- 86-14
69.076-1-4	Morley, Lisa	104,100	33,600	104,100	0	260	W 1			1- 75- 5
69.076-1-5	Austin, Ann Jeannine	164,000	88,900	164,000	0	260	W 1			1- 84-10
69.076-1-6	Austin, Robert E.	144,500	73,600	144,500	0	260	W 1			1- 23-12
69.076-1-7	Tyler, Judith A.	157,000	89,400	157,000	0	260	W 1			1- 79- 5
69.076-2-1	McKenty Living Trust	90,300	37,700	90,300	0	260	W 1			1- 85-11
69.076-2-2	McKenty Living Trust	8,100	8,100	8,100	0	314	1			1- 85-12
69.076-2-3	Patterson, Kenneth F.	160,000	78,200	160,000	0	260	W 1			1- 48-10
69.076-2-4	Drolet, James E.	98,800	38,600	98,800	0	260	W 1			1- 41-12
69.076-2-5	Truskowski, Chester A.	111,700	69,500	111,700	0	260	W 1			1- 78-12
69.076-2-6	Malette, Gregg A.	116,300	78,200	116,300	0	260	W 1			1- 64- 4
69.076-2-7	Rabb, Donna M.	167,700	63,500	167,700	0	260	W 1			1- 84- 6
69.076-2-8	Cutway, Basil	79,500	35,600	79,500	0	260	W 1			1- 28- 4
69.076-2-9	Patterson, Donna Shue	75,500	34,300	75,500	0	260	W 1			1- 94- 2
Page Totals	Parcels		37	4,583,150	2,048,150	4,583,150				

Parcel Id	Name	2011	2012		Res Pct	Prp Cls	O C	R S	R S	T C	Account Nbr
		Total Av	Land Av	Total Av							
69.076-2-10	Patterson, Kenneth F.	11,400	11,400	11,400	0	314		1			
69.076-3-7	Shifflette, Sandra Beth Ward	198,400	114,800	198,400	0	260	W	1			1- 42- 3
69.076-3-8	Burns, Maureen McNally(Lu)	87,800	40,100	87,800	0	260	W	1			1- 88-14
69.076-3-9	Weischedel, Garry R.	156,800	79,200	156,800	0	260	W	1			1-107- 7
69.076-3-11.1	Szatkowski, Gerald P.	245,000	82,400	245,000	0	260	W	1			1- 80- 2
69.076-3-12.1	Murphy, Charles E.	221,800	159,000	221,800	0	210	W	1			1- 65-10
69.076-3-14	Michaelides, Michael	255,700	81,400	255,700	0	260	W	1			1- 48- 1
69.076-3-15	Silver Rose Realty, Inc.	129,900	122,400	129,900	0	270	W	1			1- 80- 8
69.076-3-16	Wears, Katherine H.	222,000	78,300	222,000	0	210	W	1			1- 23- 5
69.076-3-17	Michaelides, Michael	89,800	89,800	89,800	0	314	W	1			1- 78- 8
69.076-3-18	Michaelides, Michael	14,600	14,600	14,600	0	323		1			1- 78- 7
69.076-3-19	Duffy, Patrick C.	8,400	8,400	8,400	0	314		1			1- 42- 1
* 69.076-4-1	Regan, Daniel J.	200,000	73,400	200,000	0	210	W	1			1-104-10
* 69.076-4-2	Varley, Michael L.	296,800	66,000	296,800	0	210	W	1			
69.076-5-1	Patterson, Donna Shue	1,000	500	1,000	0	312		1			
69.076-5-2	Cutway, Basil	200	3	200	0	312		1			
69.076-5-3	Truskowski, Chester A.	700	700	700	0	314		1			
69.076-5-4	Drolet, James E.	300	300	300	0	314		1			
69.076-5-5	Patterson, Kenneth F.	700	700	700	0	314		1			
69.076-5-6	McKenty Living Trust	300	300	300	0	314		1			
69.076-5-7	Malette, Gregg A.	800	800	800	0	314		1			
69.076-5-8	Brenno, Scott A.	218,500	109,400	218,500	0	210	W	1			
69.076-5-9	Rose, James E.	178,000	111,800	178,000	0	260	W	1			
69.083-1-1	Petrie, Richard	131,900	81,600	131,900	0	260	W	1			1- 55-12
69.083-1-2.1	Brown, George A.	141,900	116,800	141,900	0	270	W	1			1- 89- 5
69.083-1-3	Dubrulle, Joseph P.	135,900	40,800	135,900	0	260	W	1			1- 41-15
69.083-1-4	Milia, Carmelo P (LU)	154,200	61,200	154,200	0	260	W	1			1- 76- 9
69.083-1-5	Saxe Realty Trust	286,300	118,800	286,300	0	260	W	1			1- 74-10
69.083-1-6	Heininger, Clarence	217,700	114,100	217,700	0	260	W	1			1- 55- 3
69.083-1-7.1	Hentschel, Robert E (Lu)	331,400	167,400	331,400	0	210	W	1			1- 69- 1.1
69.083-1-7.2	Petrie, Richard	5,400	5,400	5,400	0	314		1			1- 69- 1.2
69.083-1-7.4	Dubrulle, Joseph P.	8,600	8,600	8,600	0	314		1			1- 69- 1.4
69.083-1-7.5	Saxe Realty Trust	8,500	8,500	8,500	0	314		1			1- 69- 1.5
69.083-1-8	Woods, William J.	282,500	132,000	282,500	0	210	W	1			1- 76-10.2
69.083-1-9	Hackett, Patrick	341,000	131,600	341,000	0	210	W	1			1- 76-10.1
69.083-1-11.11	Copeman, John W.	272,400	119,300	277,400	0	210	W	1			1- 34-13.31
69.083-1-11.21	Owens, Charles W.	256,700	103,300	306,700	0	260	W	1			1- 34-13.32
Page Totals	Parcels		35	4,616,500	2,315,703	4,671,500					

Parcel Id	Name	2011	2012		Res Pct	Prp Cls	O C	R S	R S	T C	Account Nbr
		Total Av	Land Av	Total Av							
69.083-2-16	Ezell, Jeffrey P.	250,000	76,000	250,000	0	260	W	1			1- 46-10
69.083-2-17	RJR Trust	300,000	67,200	300,000	0	210	W	1			1- 89- 2
69.083-2-18	Fishel, Paul	217,000	66,300	217,000	0	210	W	1			1- 86- 3
69.083-2-19	Brugel, Bruce O. Sr.	227,200	74,500	227,200	0	210	W	1			1- 52-10
69.084-1-7	Murtagh, Mark G. Sr.	228,700	72,300	228,700	0	210	W	1			1- 30- 9
69.084-1-9.11	Varley, Michael L.	32,100	10,600	32,100	0	312		1			1- 55- 6
69.084-1-10	King Cole Bean Co Inc	208,000	85,300	208,000	0	260	W	1			1- 66- 2
69.084-1-11	Gratto, Clarence	309,250	84,100	309,250	0	210	W	1			1- 66- 1
69.084-1-12	Livingston, Roy	240,000	90,300	240,000	0	210	W	1			1- 65-15
69.084-1-13	Lemay, Marcia L.	233,300	41,200	233,300	0	210	W	1			1- 56-13
69.084-1-14	White, Donna J.	61,300	31,900	61,300	0	260	W	1			1- 59-12
69.084-1-15	Stoner, Sue Ann	65,000	31,900	65,000	0	270	W	1			1- 49- 3
69.084-1-16	Stoner, Sue Ann	62,300	31,900	62,300	0	270	W	1			1- 59-14
69.084-1-17	Postlethwait, James	225,000	67,200	225,000	0	210	W	1			1- 59-15
69.084-1-18	Regan, Daniel J.		73,400	200,000	0	210	W	1			1-104-10
69.084-1-19	Varley, Michael L.		66,000	296,800	0	210	W	1			
70.003-1-1.1	Butterfield, Clifford A.	18,900	18,900	18,900	0	322		1			1- 32- 3.1
70.003-1-1.2	Macaulay, Derek	124,000	10,200	124,000	0	210		1			
70.003-1-2	LaJoy, Jeffrey	13,700	13,700	13,700	0	322		1			1-111-15
70.003-1-3	Meyer, Timothy J.	133,100	17,500	133,100	0	240		1			1- 32- 3.2
70.003-1-4.1	LaJoy, Jeffrey A.	136,700	13,300	136,700	0	240		1			1- 45- 4.11
70.003-1-4.21	Sanderson, Sarah L.	126,190	109,000	126,190	0	210		1			1- 45- 4.12
70.003-1-4.22	Sanderson, Ronald W.	2,800	2,800	2,800	0	314		1			
70.003-1-5	Sayer, Colin M.	96,500	8,300	96,500	0	210		1			1- 45- 4.2
70.003-1-6.1	Brown, Kenneth R Sr (Lu)	9,400	9,400	9,400	0	322		1			
70.003-1-6.2	Dinatale, Anthony	146,400	26,400	152,400	0	240		1			
70.003-1-7.1	Murphy, Joseph F (LU)	85,900	45,800	85,900	71	240		1			1- 78- 6
70.003-1-8.12	Klock, Helena	6,500	6,500	6,500	0	311		1			1-86-9.11
70.003-1-8.111	Brenno, Debra R.	46,000	12,300	46,000	0	210		1			1- 86- 9.11
70.003-1-8.112	Nautel, Earl J (Revoc Trust)	6,200	6,200	6,200	0	314		1			
70.003-1-8.131	Barse, Patrick J.	84,700	13,200	84,700	0	240		1			1- 86-9.11
70.003-1-8.132	Murray, David E.	8,700	8,700	8,700	0	311		1			
70.003-1-9	Leabo, James E.	62,000	7,500	62,000	0	210		1			1- 86- 9.2
70.003-1-10	Nautel, Earl J (Trust) (Est)	73,300	7,500	73,300	0	210		1			1- 78-11
70.003-1-11.1	Brenno, Harold W.	9,800	9,800	9,800	0	311		1			1- 64-10
70.003-1-13.1	Gilmer, Wayne	65,000	10,600	65,000	0	210		1			1- 49- 2
70.003-1-14	Belile, Joseph A.	9,600	9,600	9,600	0	311		1			
Page Totals	Parcels		37	3,924,540	1,337,300	4,427,340					

Parcel Id	Name	2011	2012		Res Pct	Prp Cls	O C	R S S	T C	Account Nbr
		Total Av	Land Av	Total Av						
70.003-1-15	Wright, Gary	12,000	12,000	12,000	0	311	1			
70.061-1-1	McCaffrey, Thomas E.	192,600	95,000	192,600	0	210	W 1			1- 71-12
70.061-1-2	Pinkerton, Robert A.	77,900	44,100	77,900	0	260	W 1			1- 70-14
70.061-1-3	Blood, Joyce (Lu)	111,600	39,000	111,600	0	260	W 1			1- 64- 5
70.061-1-4	Chadwick, James J.	68,400	28,400	68,400	0	260	W 1			1- 61- 8
70.061-1-5.1	Pickering, Leroy	6,200	2,700	6,200	0	270	1			1- 89-14.1
70.061-1-5.2	Pickering, Leroy	67,100	29,800	67,100	0	260	W 1			1- 89-14.2
70.061-1-6	Stevenson, James A.	54,000	39,000	54,000	0	270	W 1			1- 46- 5
70.061-1-7	Boismenu, Ronald J.	103,400	35,100	103,400	0	260	W 1			1-103- 7
70.061-1-8	Ferguson, Kenneth (Lu)	112,200	42,900	112,200	0	260	W 1			1-110-11
70.061-1-9.1	Barber, Duane E.	137,200	76,200	137,200	0	260	W 1			1- 40- 6.1
70.061-1-11	Ramm, Geoffrey L.	83,700	44,000	83,700	0	260	W 1			1- 25- 5
70.061-1-12	Armstrong, Christopher	98,300	80,100	98,300	0	260	W 1			1- 23- 3
70.061-1-13	Forsythe, Donald (Lu)	166,500	72,700	166,500	0	260	W 1			1- 46-11
70.061-1-14	Bowden, Ronald	116,800	50,700	116,800	0	260	W 1			1- 89-10
70.061-1-15	Pitcher, L Denise (Lu)	147,000	106,000	147,000	0	260	W 1			1- 84- 3
70.061-1-16	Green, Lawrence	156,600	72,200	156,600	0	210	W 1			1- 92- 7
83.001-1-1	Phillips, Edward	18,000	18,000	18,000	0	314	W 1			1- 61-14
83.002-1-1.3	Ott, Joseph	111,000	10,400	111,000	0	210	1			1- 77-13.4
83.002-1-1.12	Ott, Joseph	450	450	450	0	314	1			1-77-13.1
83.002-1-1.13	Vanarnam, Bryan	98,400	10,400	98,400	0	210	1			1-77-13.1
83.002-1-1.111	Ott, Joseph Edgar	22,500	22,500	22,500	0	322	1			1- 77-13.1
83.002-1-1.112	LaRose, Lorraine & Etal	159,900	19,700	159,900	0	421	1			
83.002-1-2	Evans, Edward L.	25,900	25,900	25,900	0	323	1			1- 42- 6
83.002-1-3	Sherry, Michael J.	112,600	23,200	112,600	0	240	1			1- 97-14
83.002-1-4	Barney, Marc A.	62,200	10,400	62,200	0	210	1			1- 99- 8
83.002-1-5.1	Goldie, David J.	21,000	8,800	21,000	0	270	1			1- 49- 7.2
83.002-1-5.22	Gilbo, Richard	71,000	10,200	71,000	0	210	1			
83.002-1-6	Newby, Donald E.	51,000	10,200	51,000	0	210	1			1- 49- 7.3
83.002-1-7.1	Swartzentruber, Levi P & Katie J	108,700	36,600	108,700	0	112	1			1-108-12.1
83.002-1-7.2	Swartzentruber, Mosie L.	11,700	11,700	11,700	0	105	1			1-108-12.2
83.002-1-8	Thompson, Shirley	29,700	9,800	29,700	0	210	1			1-102-15
83.002-1-9.1	Swartzentruber, Mosie L.	19,600	19,600	19,600	0	105	1			1- 71- 4
83.002-1-9.2	Vanarnam, Bruce H.	132,000	24,900	132,000	0	240	1			
83.002-1-18.1	Swartzentruber, Mosie L.	131,250	75,600	131,250	0	112	1			1- 49- 8
83.002-1-19	Goldie, David	72,700	10,800	72,700	0	210	1			1- 77-13.3
83.002-2-4	Maynard, Maureen W & Etal	334,900	95,800	334,900	0	210	W 1			1- 74- 1

Parcel Id	Name	2011	2012		Res Pct	Prp Cls	O C	R S	R S	T C	Account Nbr
		Total Av	Land Av	Total Av							
83.002-2-5.1	Leonard, Mary Catherine	378,000	162,500	378,000	0	210	W	1			1- 65- 8
83.002-2-5.21	Michaels, James R.	290,000	126,700	296,000	0	210	W	1			
83.002-2-7.2	Hicks, Rodger	28,400	28,400	28,400	0	322		1			
83.002-2-8	Empey, Larry	72,400	15,600	72,400	0	240		1			1- 43- 6
83.002-2-9.2	Armstrong, Christopher	143,600	7,300	143,600	0	210		1			1- 70-12.2
83.002-2-9.121	Ditta, Michael S.	172,000	10,500	172,000	0	210		1			1-70-12.12
83.002-2-10	Dunn, David A.	96,000	13,600	96,000	0	465		1			1- 46- 3
83.002-2-11.2	Gilbo, Michael J.	32,000	6,100	32,000	0	210		1			1- 33-14.1
83.002-2-11.11	Charlton, Ellsworth A (Estate)	15,800	15,800	15,800	0	321		1			1- 33-14.1
83.002-2-11.12	Holmes, Herbert H.	68,000	13,600	68,000	0	455		1			
83.002-2-12.1	Bertrand, Philippe	44,000	44,000	44,000	0	120		1			1- 26- 6.1
83.002-2-12.2	Bertrand, Philippe	8,500	8,500	8,500	0	105		1			
83.002-2-13	Evans, Edward L.	27,200	18,800	27,200	0	270		1			1- 92- 2
83.002-2-14.11	Evans, Edward L.	14,900	14,900	14,900	0	322		1			1- 30-11.11
83.002-2-16	Silmser, Charles	74,600	12,100	74,600	0	210		1			1- 25-12.3
83.002-2-17.1	Hotaling, Hilton Jr.	165,000	12,600	165,000	0	210		1			1- 25-12.1
83.002-2-17.2	Bertrand, Bernard	10,800	10,800	10,800	0	314		1			1- 25-12.2
83.002-2-18.11	Bertrand, Rose (Lu)	108,800	11,500	108,800	0	210		1			1- 26- 5.1
83.002-2-18.21	Bertrand, Joseph D.	169,600	10,900	169,600	0	210		1			1- 26-5.2
83.002-2-19	Bertrand, Philippe	13,700	13,700	13,700	0	105		1			1- 26- 7
83.002-2-20.1	Mourick, Thomas	9,000	9,000	9,000	0	322		1			1- 70-12.11
83.002-2-22	Vanarnam, David S.	148,500	8,400	148,500	0	210		1			
83.002-3-5	Wilson, Jon N.	126,700	11,100	126,700	0	220		1			1- 60-12.3
83.002-3-6	Bertrand, Bernard	185,500	12,400	185,500	0	210		1			1- 60-12.12
83.002-3-7	Gilmour, David	176,400	10,100	176,400	0	210		1			1- 26- 6.5
83.002-3-8	Haines, Thomas E.	75,100	10,400	75,100	0	210		1			1- 26- 6.23
83.002-3-9	Thivierge, Mark J.	75,800	11,400	75,800	0	210		1			1- 26- 6.3
83.002-3-10	Zeek, Gail S.	89,700	11,000	89,700	0	210		1			1- 26- 6.21
83.002-3-11	Kuca, Keith	189,500	10,900	189,500	0	210		1			1- 26- 6.4
83.003-1-4	Citizens Network Inc	55,800	40,200	55,800	0	110		1			1- 85-15
83.003-1-10.1	Moore, Robert L.	2,700	2,700	2,700	0	323		1			1-100-13
83.003-1-10.211	Young, Rory A.	37,500	37,500	37,500	0	210	W	1			
83.003-1-11.2	Moore, Robert L.	27,600	27,600	27,600	0	322		1			1- 37-4
83.003-1-11.12	LaClair, Michael F.	324,900	30,700	324,900	0	210		1			
83.003-1-11.112	Lowery, Vernon A.	11,600	11,600	11,600	0	314		1			
83.003-1-14.2	Gilmour, Aaron	302,700	27,400	298,000	0	240		1			
83.003-1-14.3	Prudhomme, Margaret	4,700	4,700	4,700	0	314		1			

Parcel Id	Name	2011	2012		Res Pct	Prp Cls	O C	R S	T C	Account Nbr
		Total Av	Land Av	Total Av						
83.003-1-17.11	Shelato, Dean	15,500	15,500	15,500	0	322	1			1- 37- 4
83.003-1-18	Newby, Donald E.	400	400	400	0	323	1			
83.003-1-19	Perretta, Victor N.	26,600	26,600	26,600	0	323	1			1- 30-13.1
83.003-1-20	Warren, William H.	700	700	700	0	323	1			
83.003-1-21.1	Johnson, David S.	23,200	13,600	23,200	0	312	1			
83.003-1-22	Johnson, Gloria Scott	18,200	18,200	18,200	0	322	1			1- 92-1.112
83.003-1-23	Bogardus, Allan C.	147,400	54,800	147,400	0	240	1			1- 84-4.111
83.003-1-25	Dulmage, Richard J.	58,500	10,700	58,500	0	210	1			1- 47- 7
83.003-1-26	Dulmage, Doris A.	22,400	10,300	22,400	0	270	1			1-108- 8
83.004-1-1.1	Brown, David R.	41,000	10,600	41,000	0	210	1			1- 38- 8.2
83.004-1-1.21	Shea, Kenneth J A.	24,100	24,100	24,100	0	105	1			1- 38- 8.1
83.004-1-1.22	Bailey, Shawn E.	40,600	10,500	40,600	0	270	1			1- 38- 8.1
83.004-1-2	Pitcher, Edwin C.	63,600	10,200	63,600	0	210	1			1- 63-14
83.004-1-3	Abar, Douglas F.	50,100	6,100	50,100	0	270	1			1- 56- 4
83.004-1-4	Bell, John P.	110,500	11,800	114,000	0	210	1			1- 30-14
83.004-1-5.11	Gladle, Betty A (Lu)	81,200	10,200	81,200	0	210	1			1- 50- 3.1
83.004-1-5.22	Joanette, Mary Beth	21,200	100	21,200	0	270	1			1- 50-3.2
83.004-1-6.2	Woodcock, James E.	62,100	10,200	62,100	0	210	1			1- 72- 4.2
83.004-1-7.11	Menhennett, Dennis J.	185,400	56,300	185,400	0	112	1			1- 72- 5
83.004-1-7.12	Menhennett, Karl D.	7,300	7,300	7,300	0	311	1			
83.004-1-7.13	Ellison, Robert D.	94,600	10,100	94,600	0	210	1			
83.004-1-8.1	McDougal, Gerald (Lu)	82,500	11,600	82,500	0	210	1			1- 72- 6
83.004-1-8.2	Simmons, Corey C.	90,700	10,300	90,700	0	210	1			
83.004-1-10	Gardner, Louis	34,500	22,600	34,500	0	240	1			1- 26-13
83.004-1-11.4	Latham, Wayne	184,500	63,600	194,500	0	240	1			
83.004-1-11.11	Fay, William	15,000	15,000	15,000	0	321	1			1- 44-14
83.004-1-11.21	Woodcock, Christopher R.	14,900	3,200	14,900	0	120	1			
83.004-1-12	Bailey, Rupert G.	37,500	12,300	37,500	0	270	1			1-111- 1
83.004-1-13	Latham, Wayne	11,400	11,400	11,400	0	323	1			1- 39-14
83.004-1-14	Steele, Jamieson B.	115,000	10,700	116,500	0	210	1			1- 33- 5
83.004-1-15	Crosby, Charlotte (Lu)	84,000	10,200	84,000	0	210	1			1- 38- 3
83.004-1-16	Crosby, John	2,000	2,000	2,000	0	314	1			1- 38- 4
83.004-1-19	Bertrand, Philippe	25,100	25,100	25,100	0	105	1			1- 26- 3
83.004-1-20	Bertrand, Joseph Donald	41,700	17,100	41,700	0	522	1			8-118- 1
83.004-1-21	Bertrand, Philippe	2,000	2,000	2,000	0	105	1			1- 26- 4
83.004-1-22	Bertrand, Philippe	316,000	58,600	316,000	0	112	1			1- 26- 2
83.004-1-23	Bertrand, Philippe	148,000	25,200	148,000	0	240	1			1- 26-10
Page Totals	Parcels		37	2,299,400	619,200	2,314,400				

Parcel Id	Name	2011	2012		Res Pct	Prp Cls	O C	R S	T C	Account Nbr
		Total Av	Land Av	Total Av						
83.004-1-24	Bertrand, Philippe	12,600	12,600	12,600	0	105	1			1- 26- 8
83.004-1-27.1	Woodcock, Christopher R.	104,700	11,600	104,700	0	210	1			1- 79- 1
83.004-1-28	Bertrand, Philippe	96,400	9,000	96,400	0	210	1			1- 26- 9
83.004-1-29	Fay, William	67,100	30,700	67,100	0	240	1			1- 44-13
83.004-1-31	Warren, William H.	70,200	10,700	70,200	0	210	1			
83.004-1-32	Thibert, Kevin H.	1,500	1,500	1,500	0	323	1			
83.004-1-33.1	Crosby, Michael R.	89,400	14,200	89,400	0	240	1			
83.004-1-33.2	Whitmarsh, Carol A.	9,200	9,200	9,200	0	105	1			
83.004-1-34	Shea, Kenneth J A.	109,900	36,400	109,900	0	112	1			1- 38- 6
83.004-1-35	Menhennett, Dennis J.	15,400	15,400	15,400	0	323	1			1- 72- 9
83.004-1-36	Thibert, Kevin H.	3,400	3,400	3,400	0	323	1			1- 91-14
83.004-1-37	Brooks, James R.	139,400	55,000	139,400	0	270	1			1- 50- 3.2
83.004-1-38	Gladle, Doreen C.	2,000	10,000	92,000	0	210	1			
83.004-2-1	Thibert, Harold Kevin	13,200	13,200	13,200	0	321	1			1- 30-15
83.004-2-2	Thibert, Harold Kevin	52,500	32,900	102,500	0	240	1			1- 30-12
83.004-2-3	Thibert, Harold Kevin	14,800	14,800	14,800	0	105	1			1- 44-15
83.004-2-4	Moquin, Terry	68,300	8,800	68,300	0	210	1			1- 76-15
83.004-2-5	Matthews, Michael	163,600	16,000	163,600	0	240	1			1- 71- 5
83.004-2-20.2	Latham, Wayne A.	8,900	8,900	8,900	0	314	1			1-106- 7.2
83.004-2-21.1	Carville, Vincent C.	84,200	9,500	84,200	0	210	1			1- 24-15
83.004-2-22	Putman, Sharon A.	98,600	11,200	98,600	0	210	1			1- 32- 1
83.004-2-23	Putman, Sharon A.	6,800	6,800	6,800	0	311	1			1- 78-10
83.004-3-1	Zahler, Melissa A.	56,900	10,200	56,900	0	210	1			1-112- 7.1
83.004-3-2	Johnson, David S.	5,200	5,200	5,200	0	314	1			1- 57- 7
83.004-3-4.1	Dulmage, Brenda J.	17,300	12,000	17,300	0	312	1			1- 82- 1
83.004-3-5.112	Morristown Gateway Museum	11,700	11,700	11,700	0	314	8			
83.004-3-6.1	Stewart, Andrew Jr (Etal)	40,800	38,800	40,800	0	112	1			1- 58- 7.1
83.004-3-8	Kraft, Norman	77,700	7,000	77,700	0	210	1			1- 38- 2
83.004-3-9	Swift, Jeffrey R.	72,000	6,600	72,000	0	210	1			1- 47- 6
83.004-3-10	Johnson, David S.	43,400	9,000	43,400	0	210	1			1- 58- 7.2
83.004-3-11	Dulmage, Brenda J.	15,200	8,000	15,200	0	270	1			1- 47- 8
83.004-3-14	Dulmage, Richard	65,000	10,500	65,000	0	210	1			1- 67- 7
83.004-3-15.2	Colby, Brian G.	62,200	8,100	62,200	0	210	1			
83.004-3-15.11	Stewart, Andrew Jr & Etal	76,600	76,600	76,600	0	321	1			1-112- 8
83.004-3-15.13	St Lawrence Home Building Inc	35,700	3,200	35,700	0	312	1			
83.004-3-15.121	Stewart, Andrew Jr & Etal	21,100	21,100	21,100	0	321	1			
83.004-3-16.1	Johnson, Andrew S. Sr.	119,000	5,500	119,000	0	210	1			
Page Totals	Parcels		37	1,951,900	575,300	2,091,900				

Parcel Id	Name	2011	2012		Res Pct	Prp Cls	O C	R S	T C	Account Nbr
		Total Av	Land Av	Total Av						
83.004-4-1	Murphy, Michael	2,400	2,400	2,400	0	314	1			1- 31- 2
83.004-4-3.1	Brown, George A.	144,600	15,900	144,600	0	210	1			1- 30- 8
83.004-4-4	Mead, William	11,200	11,200	11,200	0	311	1			
83.004-4-5	Wilson, Randy T.	106,100	11,300	106,100	0	210	1			
83.004-4-6	Thibert, Kevin H.	118,000	11,200	118,000	0	210	1			
83.026-1-1	Brian, Jeffrey T.	170,500	97,400	170,500	0	210	W	1		1- 29-12
83.026-1-2	Considine Family Trust	145,300	61,800	145,300	0	260	W	1		1- 35- 8
83.026-1-3	Shoen, Tammy A.	174,000	62,400	174,000	0	260	W	1		1- 35- 9
83.026-1-4	Brunette, Frederic G & Etal	192,000	95,500	192,000	0	260	W	1		1- 31- 6
83.026-1-5	Moller, Janet A (Lu)	162,500	87,300	162,500	0	260	W	1		1- 46- 2
83.026-1-6	Pepe, Susan & Etal	104,200	47,000	104,200	0	260	W	1		1- 77- 6
83.026-1-7	Simpson, Robert	226,500	60,600	226,500	0	260	W	1		1- 94- 7
83.026-1-8	Beggs, Maxwell	98,000	44,400	98,000	0	260	W	1		1- 77- 5
83.026-1-9	Perretta, John	200,000	36,100	200,000	0	210	W	1		1- 82- 6
83.026-1-10	Premo, Allan	92,200	39,200	92,200	0	260	W	1		1- 75- 6
83.026-1-11	Doyle, James S.	197,200	28,100	197,200	0	210	W	1		1-105-11
83.026-1-12	Kondrat, James R.	100,900	24,600	100,900	0	210	W	1		1- 45- 1
83.026-1-13	Carey, Daniel M.	114,300	70,700	114,300	0	260	W	1		1- 45- 2.2
83.026-1-14	Kelly, George K III &Laurie	125,000	34,000	125,000	0	210	1			1- 47- 1
83.026-1-15.1	McBride, Sandra	52,100	10,500	52,100	0	260	1			1- 75-12.1
83.026-1-15.2	Brian's Point Family	215,500	122,800	215,500	0	260	W	1		1- 75-12.2
83.026-2-1	Evans, John C.	72,000	32,000	72,000	0	210	1			1- 1-16
83.026-2-2.1	Martin, Cora L.	88,000	23,800	88,000	0	210	1			1- 75-14
83.026-2-3.11	Caufield, Matthew	20,400	1,200	20,400	0	260	1			1- 74- 9.1
83.026-2-3.12	Caufield, Matthew	1,700	1,700	1,700	0	311	1			
83.026-2-5.111	Lynch, Patrick	110,000	4,400	119,000	0	210	1			1- 95- 6.1
83.026-2-6.1	Lynch, Patrick	39,100	24,500	39,100	0	270	1			1- 65-11
83.026-2-7.1	Bombard, Dale H.	72,000	42,300	72,000	0	210	1			1- 63-15
83.026-2-9	Bombard, Dale	2,200	2,200	2,200	0	311	1			1- 50- 7
83.026-2-10	Dashnaw, Ronald C.	1,300	1,300	1,300	0	260	1			1- 86-13
83.026-2-11	Dashnaw, Ronald C.	21,200	1,300	21,200	0	260	1			1-108- 4
83.026-2-12	Wiles, Harriet H.	6,000	1,300	6,000	0	260	1			1- 57- 6
83.026-2-13	Simmons, Glen	13,200	1,300	13,200	0	260	1			1- 76- 8
83.026-2-14	Dashnaw, Ronald C.	21,500	1,300	21,500	0	210	1			1- 63-11
83.026-2-22.1	Menzies, Elizabeth	4,200	3,400	4,200	0	312	1			1- 46- 6
83.026-2-23	Lawton, Barbara J Trust	21,600	1,000	21,600	0	260	1			1-101-12
83.026-2-24.1	Measheaw, Earl R.	34,900	3,900	34,900	0	270	1			1- 77- 2.1
Page Totals	Parcels		37	3,281,800	1,121,300	3,290,800				

Parcel Id	Name	2011	2012	Res Pct	Prp Cls	O C	R S	T C	Account Nbr
		Total Av	Land Av						
83.026-2-24.2	Lawton, Barbara J Trust	22,000	2,800	0	260		1		1- 77- 2.2
83.026-2-25	McWilliams Family	25,500	1,000	0	260		1		1- 41- 2
83.026-2-26	Varley, L Ruth	19,000	1,300	0	260		1		1- 41- 8
83.026-2-27	Booth, Irene	27,100	2,000	0	260		1		1- 27-15
83.026-2-34	Booth, James W. Jr.	2,100	1,600	0	312		1		1- 64- 1.21
83.026-2-39	Measheaw, Earl R.	4,000	4,000	0	311		1		1- 64- 1.7
83.026-2-40	McWilliams Family	1,000	1,000	0	311		1		1- 64- 1.8
83.026-2-41	Lawton, Barbara J Trust	800	800	0	311		1		1- 64- 1.9
83.026-2-43	Krause, Roy W.	20,700	3,600	0	260		1		1- 59- 7.2
83.026-2-45	Wiles, Harriet H.	1,000	1,000	0	311		1		1- 64- 1.25
83.026-2-48	Dashnaw, Ronald C.	800	800	0	311		1		1- 64- 1.12
83.026-2-52	McWilliams Family	1,600	1,600	0	311		1		1- 64- 1.14
83.026-2-53	Lawton, Barbara J Trust	1,800	1,800	0	311		1		1-64-1.15
83.026-2-54	McWilliams Family	1,000	1,000	0	311		1		1-64-1.54
83.026-2-56	Dashnaw, Ronald	1,400	1,400	0	311		1		
83.026-2-57.3	Krause, Roy W.	900	900	0	314		1		
83.026-2-57.4	Ayen, Clifford E. Sr.	62,000	41,400	0	270	W	1		
83.026-2-57.5	Rogers, Joan	118,600	106,300	50	271	W	1		
83.026-2-57.21	Krause, Roy W.	99,000	93,500	0	682	W	1		
83.026-2-57.22	Pease, Jack C.	252,300	122,100	0	210	W	1		
83.026-2-57.111	Dittrich, Frank H.	200,700	73,100	0	210	W	1		1- 64- 1.11
83.026-2-59	Wiles, Harriet Hutchins	700	700	0	311		1		
83.026-3-2.1	Whalen, Michele	153,500	43,500	0	210	W	1		1- 52- 7.11
83.026-3-5.1	Mourik, Edward & Charlotte	143,900	71,800	0	260	W	1		1- 77-14
83.026-3-6	Bush, David W.	74,600	29,900	0	260	W	1		1- 31-10
83.026-3-10	Giglio, Wilburna (Lu)	116,000	53,300	0	260	W	1		1- 40-11
83.026-3-11.1	Peinkofer, Roger	176,400	66,400	0	260	W	1		1- 70- 4
83.026-3-12.11	Cosler, George E.	119,400	37,800	0	210	W	1		1- 85-10.1
83.026-3-13.11	Lynch, Brendan M.	129,995	47,900	0	260	W	1		1- 68- 8.1
83.026-3-14.1	Gore, Charles N.	147,000	17,400	0	210	W	1		1- 68- 7.1
83.026-3-15.1	Breitenbuecher, William R.	260,000	43,700	0	210	W	1		1- 59- 5
83.026-3-16.1	Dowd, Terri	53,500	41,500	0	270	W	1		1- 31- 3.1
83.026-3-16.21	Lester, Nettie L.	73,600	28,600	0	260	W	1		1- 31-3.2
83.026-3-17	Sbaraglia, Marybeth	104,500	42,400	0	260	W	1		1- 24- 7
83.026-3-18	Hamric, Kathleen	154,500	40,700	0	260	W	1		1-105- 1.2
83.026-3-19	Hamric, Kathleen	41,600	41,600	0	314	W	1		1-105- 1.1
83.026-3-20	Otis, Barbara	128,000	44,900	0	260	W	1		1- 80- 5
Page Totals	Parcels	37	2,740,495	1,115,100	2,741,495				

Parcel Id	Name	2011	2012		Res Pct	Prp Cls	O C	R S	T C	Account Nbr
		Total Av	Land Av	Total Av						
83.026-3-21	Hamric, Kathleen	2,700	2,700	2,700	0	311		1		
83.026-4-1	Reese, Bernard E.	72,100	7,600	78,100	0	210		1		1-100- 4.1
83.026-4-3.111	Bice, Leo J.	4,300	4,300	4,300	0	311		1		1- 52- 7.2
83.026-4-3.112	Bice, Leo J.	13,100	4,300	13,100	0	270		1		
83.026-4-7	Reese, Bernard E.	9,700	9,700	9,700	0	311		1		1- 74- 3
83.026-5-1	Coventry, Karen E.	244,900	125,400	244,900	0	210	W	1		1- 76-13
83.026-5-2.2	Coffin, Christopher B.T.	362,400	162,800	362,400	0	210	W	1		
83.026-5-2.11	Alford, Charles R. Jr.	9,500	9,500	9,500	0	314		1		1- 95-10
83.026-5-2.12	Pidgeon, Erin M & Colleen M	378,000	86,500	378,000	0	210	W	1		
83.026-5-2.13	Looney, Michael C.	395,000	137,600	405,000	0	210	W	1		
83.026-5-2.14	Congleton, Denise M.	3,000	3,000	3,000	0	314		1		
83.026-5-3	Zhang, Yilin	211,400	105,400	211,400	0	210	W	1		1- 60-13
83.027-1-2	Smithers, Dorothy W (Lu)	414,600	286,400	414,600	0	210	W	1		1- 95-11
83.027-1-3	Rowland, Christopher J.	324,450	225,400	324,450	0	260	W	1		1- 73- 1
83.027-1-4.1	Volles, Calvin J.	92,800	84,800	92,800	0	312	W	1		1- 95-12.1
83.027-1-4.21	Smithers, Dorothy W (Lu)	26,900	26,900	26,900	0	322	W	1		
83.027-1-4.22	Paquette, Michael R.	282,000	144,700	282,000	0	210	W	1		
83.027-1-4.23	Kondrat , James R.	145,200	145,200	145,200	0	314	W	1		
83.027-1-5.11	Potter, Barbara R.	429,700	317,100	429,700	60	210	W	1		1- 51-11.1
83.027-1-5.12	O'Donnell, Paul	200,400	27,400	200,400	0	210		1		
83.027-1-6.11	Demick, Ryan D.	250,000	88,200	250,000	0	210	W	1		1-104- 7
83.027-1-7.2	Mazar, Emerick S.	136,400	40,800	136,400	0	210		1		
83.027-1-8.1	Smithers, Phillips	219,000	82,000	219,000	0	210	W	1		1- 95- 9
* 83.027-1-9.1	Easton, Jennifer	120,000	120,000	120,000	0	314	W	1		1- 97-12
* 83.027-1-9.2	Easton, Jennifer	414,700	95,200	414,700	0	210	W	1		
83.027-1-9.21	Easton, Jennifer		155,200	434,200	0	210	W	1		
83.027-1-10	Caratelli, Eugene	138,900	43,700	138,900	0	210	W	1		1-103- 6
83.027-1-11	Morabito, Karen A.	185,100	42,800	185,100	0	280	W	1		1- 33- 1
83.027-1-12	Dolan, Robert	266,500	100,800	266,500	0	210	W	1		1- 34-13.2
83.033-3-1	Woods, James A. Sr.	121,000	28,900	121,000	0	260	W	1		
83.033-3-2.11	Erwin Family Trust	322,100	84,700	322,100	0	280	W	1		1- 43-13
83.033-3-4	Boyer, Henry (Trust)	225,500	92,400	225,500	0	260	W	1		1- 28-13
83.033-3-5.1	Lemke, Sheila (Lu)	145,100	88,200	145,100	0	260	W	1		1- 97-15
83.033-3-6.1	Larue, Terry	206,800	60,500	206,800	0	260	W	1		1- 61- 9
83.033-3-7.1	Furnaceville Holding, LLC	212,900	84,000	212,900	0	260	W	1		1- 59- 6
83.033-3-8.1	Depue, Agnes M.	125,900	43,700	131,900	0	260	W	1		1- 35-10
83.033-3-9	McCadam, Mark D.	147,600	57,900	147,600	0	210	W	1		1- 71-11
Page Totals	Parcels		35	6,324,950	3,010,500	6,781,150				

Parcel Id	Name	2011	2012		Res Pct	Prp Cls	O C	R S	T C	Account Nbr
		Total Av	Land Av	Total Av						
83.033-3-10	Silver, George	418,400	151,000	418,400	0	210	W	1		1- 55-15.1
83.034-1-1	Empey, Larry G.	24,400	5,000	7,500	0	484		1		1- 43- 5
83.034-1-2	Adams, Douglas W.	114,800	6,000	114,800	0	210		1		1- 83- 4
83.034-1-3	Perretta, Rocco	24,200	2,700	24,200	0	210		1		1- 83- 5
83.034-1-4	Gagnon, Theodore A.	20,900	2,000	20,900	0	210		1		1- 24- 4
83.034-1-5	Premo, Gary P.	103,000	10,500	103,000	0	210		1		1- 66-14.1
83.034-1-6	Tallon, Bruce C.	42,800	10,600	42,800	0	270		1		1- 66-14.2
83.034-2-1	Smith, Terry G.	46,200	10,400	66,000	0	210		1		1- 97- 5
83.034-2-2	Bertrand, Bernard	8,600	8,600	8,600	0	311		1		1- 55-14.21
83.034-2-3	Congleton, Denise	103,000	10,300	103,000	0	210		1		1- 55-14.22
83.034-2-4	Hockey, Memory D.	107,400	12,200	107,400	0	270		1		1- 55-14.1
83.034-2-5	Skelly, John	6,000	6,000	6,000	0	311		1		1-60-12.113
83.034-2-6	Skelly, John	132,000	13,500	132,000	0	411		1		1- 60-12.2
83.034-2-7	Goldie, David J.	146,000	14,600	150,000	0	400		1		1-60-12.111
83.034-2-8	Tallon, Bruce C.	86,560	10,300	86,560	0	210		1		1-60-12.114
83.034-3-1	G & S Estates Partnership	527,500	14,700	527,500	0	486		1		1- 58-10
83.034-3-2	Sherry, Richard B (Lu)	53,700	7,300	53,700	0	210		1		1- 93-11
83.034-3-3	Evans, Edward L.	80,500	8,400	80,500	0	210		1		1- 97-10
83.034-3-4.1	Evans, Edward L.	79,900	10,600	79,900	0	210		1		1-109-15.1
83.034-3-5.1	Dowden, Scott B.	106,800	11,100	106,800	0	210		1		1- 64- 1.21
83.034-3-5.2	Marshall, Darrell	109,000	10,500	109,000	0	210		1		1- 64- 1.22
83.034-3-7.1	Murdock, John W.	86,600	10,100	86,600	0	270		1		1- 30-11.2
83.034-3-10	Bummis, Inc.	160,000	11,300	160,000	0	210		1		
83.034-3-11	Rowe, Olon E.	75,000	11,500	75,000	0	210		1		
83.034-3-12	Russell, Sheila	86,800	20,600	86,800	0	210		1		1-111-11
83.034-4-1	Krause, Roy W.	78,100	8,700	78,100	0	210		1		1- 64- 1.6
83.034-4-2	Lawton, Barbara J Trust	2,800	1,400	2,800	0	312		1		1- 64- 1.13
83.034-4-3	Menzies, Elizabeth H.	1,400	1,400	1,400	0	311		1		1- 63-12
83.034-4-4	Menzies, Elizabeth H.	1,900	1,900	1,900	0	311		1		1- 64- 1.24
83.034-4-5	Thompson, Lori	37,300	6,300	37,300	0	260		1		
83.034-4-6	Meyer, Joseph R.	61,200	10,900	61,200	0	210		1		1- 64- 1
83.034-4-7	Menzies, Elizabeth H.	1,000	1,000	1,000	0	311		1		1- 86- 7.2
83.034-4-8	Pearson, Fern	700	700	700	0	311		1		1- 74- 4.2
83.034-4-9	Menzies, Elizabeth H.	2,100	2,100	2,100	0	311		1		
83.034-4-10	Menzies, Elizabeth H.	1,000	1,000	1,000	0	311		1		
* 83.034-4-11	Gardner, Michael M. Jr.	88,500	9,100	83,500	0	210		1		1-113-11
83.034-4-11.1	Gardner, Michael M. Jr.		9,100	83,500	0	210		1		1-113-11
Page Totals	Parcels		36	2,937,560		434,300		3,027,960		

Parcel Id	Name	2011	2012		Res Pct	Prp CIs	O C	R S	T C	Account Nbr
		Total Av	Land Av	Total Av						
* 83.034-4-12	Gardner, Michael M. Jr.	1,100	1,100	1,100	0	311	1			1- 74- 4.1
83.034-4-13	Menzies, Elizabeth H.	1,000	1,000	1,000	0	311	1			1- 86- 7.1
83.048-5-1	Hoffman, Douglas G.	191,200	122,400	191,200	0	260	W	1		1- 86- 4
83.048-5-2	Witherhead, David	115,000	60,000	115,000	0	260	W	1		1-110-10
83.048-5-3	Brandy, Timothy J.	214,000	84,000	214,000	0	210	W	1		1- 29- 4
83.048-5-4	Brandy, Timothy J.	187,600	84,000	187,600	0	260	W	1		1- 29- 3
83.048-5-5.1	Timmerman, Glenn W.	84,700	84,000	84,700	0	312	W	1		1- 53- 9
83.048-5-6	Culp, Sheila A Norman	139,400	75,000	139,400	0	260	W	1		1- 92- 5
83.055-1-1	Bzura, Richard H.	138,500	133,500	138,500	0	260	W	1		1- 32- 9
83.055-3-1	Taylor, Mark R.	2,000	2,000	2,000	0	315	W	1		1- 27- 9
83.055-4-1	Wilson, Helen Sue	195,000	72,800	195,000	0	210	W	1		1- 93- 7
83.055-4-2	Snyder, John	99,000	35,800	99,000	0	260	W	1		1- 41-14
83.056-1-2.1	Reynolds, Emily G.	195,800	109,300	195,800	0	260	W	1		1- 51- 6
83.056-1-3	Sheedy, Paul	121,000	40,400	121,000	0	260	W	1		1- 35- 6
83.056-1-4	Foy, Patrick D.	9,400	4,000	9,400	0	312	1			1- 75- 7
83.056-1-5	Foy, Patrick D.	275,600	60,600	275,600	0	210	W	1		1- 75- 8
83.056-1-6.2	Rogers, Kathleen	318,200	108,500	318,200	0	210	W	1		1-84-5.2
83.056-1-6.12	Alford, Gary R.	167,400	120,000	167,400	0	260	W	1		
83.056-1-6.111	Bogardus, Allen C.	284,500	188,500	284,500	0	417	W	1		1- 84- 5.1
83.056-1-6.112	Grimble, Richard W.	90,000	90,000	90,000	0	312	1			
83.056-1-7	Shuman, James C.	275,000	61,200	275,000	0	260	W	1		1- 25- 2
83.056-1-8	Albright, Lucia M Trust	22,000	22,000	22,000	0	314	W	1		1- 22- 4
83.056-1-9	Albright, Lucia M Trust	149,500	92,400	149,500	0	260	W	1		1- 70-13
83.056-1-10	Spooner, James D.	260,000	89,300	260,000	0	210	W	1		1- 24- 2
83.056-1-11.1	Knowles, Maureen (LU)	278,400	123,100	278,400	0	210	W	1		1- 56- 1
83.056-1-14.1	Turnbull, Mark	141,000	97,700	141,000	0	260	W	1		1- 51- 7
83.056-1-15	Turnbull, James B & Mark A	173,300	92,500	173,300	0	260	W	1		1- 37-14
83.056-1-16	Savage, John M & Cogswell,N	166,700	79,800	166,700	0	260	W	1		1- 90- 7
83.056-1-17	Baldasaro, Philip M.	347,300	83,300	347,300	0	210	W	1		1- 58- 9
83.056-1-18	Turnbull, Mark & Lynda	169,700	98,600	169,700	0	260	W	1		1- 84-4.13
83.056-1-19	Langtry, Lois	270,700	95,200	270,700	0	210	W	1		1-84-4.112
83.056-1-20	Kimm, Barbara Chandler	239,300	132,900	239,300	0	260	W	1		1- 30- 6
83.056-1-21	Hughes, Charlene P.	203,800	61,500	203,800	0	260	W	1		1-103-10
83.056-2-1	LaMacchia, Leslie	229,000	34,600	229,000	0	210	W	1		1- 62- 5
83.056-2-2	Barr, Edmund S.	132,100	60,000	132,100	0	260	W	1		1- 35- 4
83.056-2-3	Yager, Stanley K. Sr.	154,000	44,800	154,000	0	260	W	1		1- 97-11
83.063-1-1.1	Durki, Michael J.	265,000	102,600	270,000	0	210	W	1		1- 85- 9

Page Totals

Parcels

36

6,306,100

2,847,300

6,311,100

Parcel Id	Name	2011	2012		Res Pct	Prp Cls	O C	R S	R S	T C	Account Nbr
		Total Av	Land Av	Total Av							
83.063-1-1.2	Connor, Marilyn	128,400	83,800	128,400	0	260	W	1			
83.063-1-2	Spies, Ann	164,200	78,100	164,200	0	260	W	1			1- 66- 4
83.063-1-3	Mahoney, Helen B (Lu)	205,600	152,600	205,600	0	260	W	1			1- 68-15
83.063-1-4	McDonald, Robert P & Etal	112,000	58,200	112,000	0	260	W	1			1- 72- 2
83.063-1-5.1	Mayhew, Douglas (Trust)	97,000	6,000	97,000	0	260	W	1			1- 71- 7
83.063-1-6	Woods, Donald	167,000	58,000	167,000	0	210	W	1			1- 71- 8
83.063-1-7	Taylor, Mark R.	240,000	66,000	220,000	0	210	W	1			1-101- 1
83.063-1-8	Frame, Roxanne	200,000	59,600	200,000	0	210	W	1			1- 46-15
83.063-1-9	Duford, Alma B (Lu)	126,800	38,000	126,800	0	210	W	1			1- 42- 2
83.063-1-10	Taylor, Mark R.	5,500	5,500	5,500	0	314		1			
83.063-1-11	Taylor, Mark R.	5,500	5,500	5,500	0	311		1			
83.063-1-12	Taylor, Mark R.	5,500	5,500	5,500	0	311		1			
83.063-1-14	Lamont, Emily	5,500	5,500	5,500	0	311		1			
83.063-1-15	Lamont, Emily	5,500	5,500	5,500	0	311		1			
83.063-1-16	Spies, Ann	5,500	5,500	5,500	0	314		1			1- 84- 4.2
83.063-1-17	Cree, Ina V (Lu)	77,500	7,800	77,500	0	210		1			1- 84- 4.12
83.063-2-1.1	Johnson, Gloria Scott (LU)	49,600	41,700	49,600	0	312	W	1			1- 58- 6
83.063-2-2.1	Johnson II, Richard W.	116,000	80,200	116,000	0	260	W	1			1- 91-15
83.063-2-3	GlascocK, William L Trust	154,400	46,400	154,400	0	260	W	1			1- 50- 6
83.063-2-4.11	GlascocK, Benjamin L.	115,000	73,200	115,000	0	260	W	1			1- 66- 3
83.063-2-5	Brady, Scott L & Etal	90,900	49,000	90,900	0	260	W	1			1- 29- 1
83.063-2-6	Davis, Lorie	220,000	95,200	220,000	0	260	W	1			1- 30-10
83.063-2-7	Perretta, Winnifred (Lu)	24,800	24,800	24,800	0	314	W	1			1- 81- 8
83.063-2-8	Perretta, Winnifred (Lu)	191,000	54,800	191,000	0	260	W	1			1- 81- 7
83.063-2-9.1	Richardson, Marvin R.	250,000	77,900	250,000	0	260	W	1			1- 71-10
83.063-2-10	Davis, Lorie	14,500	6,700	14,500	0	312		1			1- 31- 1
83.063-2-11	Northbound Partners, LP	470,000	282,800	470,000	0	260	W	1			1- 79-11
83.063-2-12	Fitchette, Melvin	9,500	9,500	9,500	0	314		1			1-103- 3.2
83.063-2-13.1	Moquinn, Wayne L.	81,400	17,800	81,400	0	210		1			1- 92- 1.2
83.063-2-15.1	Chambers, Clive	381,000	103,900	381,000	0	210	W	1			1- 92- 1.13
83.063-2-16	Johnson, Gloria Scott	4,000	4,000	4,000	0	311		1			1-92-1.113
83.063-2-17	Shelato, Robert F.	124,500	39,500	124,500	0	210		1			1- 92-1.111
83.063-2-18.1	Johnson, Gloria S.	140,800	27,200	140,800	0	210		1			1-92-1.114
83.063-2-18.2	Johnson, Richard W.	19,900	19,900	19,900	0	314		1			
83.063-2-20	Moquin, Wayne L.	139,000	37,600	139,000	0	210		1			
83.063-2-21	Hunter, Joshua J.	165,000	26,700	195,000	0	210		1			
83.063-2-22	Frame, Roxanne C.	8,200	8,200	8,200	0	314		1			

Parcel Id	Name	2011	2012		Res Pct	Prp Cls	O C	R S	T C	Account Nbr
		Total Av	Land Av	Total Av						
83.063-2-23	Price, Thomas L.	147,000	147,000	147,000	0	314	W	1		
83.063-2-24	Prudhomme, Margaret	400,000	221,800	349,000	0	210	W	1		1-103- 3.1
83.063-2-25	Moquin, Wayne L.	7,500	7,500	7,500	0	314		1		
83.063-3-1.2	Connor, Arthur (Lu)	11,100	6,000	11,100	0	312		1		1- 66- 6.2
83.063-3-1.11	Holmes Point, LLC	298,200	153,700	298,200	0	210	W	1		1- 66- 6.1
83.063-3-1.13	Baumhofer, Mark	246,300	125,400	246,300	0	210	W	1		
83.063-3-2	Connor, Arthur (Lu)	167,700	54,200	167,700	0	210	W	1		1- 36-10
83.063-3-4	Shelato, Dean	246,800	170,000	246,800	0	417	W	1		1- 27- 8
83.063-3-5	Connor, Arthur (Lu)	3,500	1,800	3,500	0	312		1		9-999-18
83.063-3-6	Moore, Robert	3,800	3,800	3,800	0	314	W	1		1-76-14.1
83.070-1-1	Barnes, Gordon N.	144,400	44,700	144,400	0	210	W	1		1-105- 9
83.070-1-2	Putman, Carol	91,400	51,500	91,400	0	260	W	1		1- 40- 8
83.070-1-3	Stratton, David M.	167,600	78,800	167,600	0	260	W	1		1- 50-12
83.070-1-4.1	Hutchinson, Robert E.	28,700	3,000	28,700	0	270		1		1- 38-11.1
83.070-1-4.21	Siebert, Suzanne Living Trust	37,900	6,700	37,900	0	260		1		1- 38-11.2
83.070-1-5.1	Matochik, Joel P.	148,300	50,900	148,300	0	260	W	1		1- 57- 3.1
83.070-1-6	Foy, Jean E Living Trust	254,900	84,800	254,900	0	260	W	1		1- 46-14
83.070-1-7	Porter, Todd	135,800	41,200	135,800	0	210	W	1		1- 44- 8
83.070-1-8	Davis, Timothy G.	219,800	62,200	219,800	0	260	W	1		1- 39-12
83.070-1-9	Briggs, John W.	158,900	37,700	158,900	0	210	W	1		1- 37- 7
83.070-1-10.1	Taylor, Jon D.	50,900	50,900	50,900	0	314	W	1		1- 58- 3
83.070-1-10.21	Holbrook, Randy J. Jr.	200,000	58,200	200,000	0	210	W	1		1- 58- 3.2
83.070-1-10.22	Martin, Randy E.	223,200	90,700	223,200	0	210	W	1		1- 58-3.2
83.070-1-11	Wood, William G.	143,000	52,000	143,000	0	260	W	1		1- 24- 6
83.070-1-12	Walts, Suzanne C.	53,000	10,700	53,000	0	260	W	1		1- 77- 4
83.070-1-13	Walts, Suzanne (Lu)	67,600	15,500	67,600	0	260	W	1		1- 24- 5
83.070-1-14	Walts, Suzanne (Lu)	95,000	15,000	95,000	0	260	W	1		1- 30- 7
83.070-1-15	Dana, Bruce J.	65,000	12,500	65,000	0	260	W	1		1- 39- 5
83.070-1-16	Petranchuk, Todd E.	72,000	14,500	72,000	0	260	W	1		1-109- 4
83.070-1-17	Swinden, Herbert	61,200	17,300	61,200	0	260	W	1		1- 31-14
83.070-1-18	Jones, Mark A.	70,000	11,800	70,000	0	260	W	1		1-106-15
83.070-1-19	Bickelhaupt-LaJoy, Angela C.	38,600	24,000	38,600	0	260	W	1		1-106-10
83.070-1-21.1	Winter, Robert & John	104,700	58,100	104,700	0	260	W	1		1- 67- 2
83.070-1-22	Thornhill, Jean D.	69,000	29,500	69,000	0	210	W	1		1- 26- 1
83.070-1-23	Bell, Thomas A.	39,900	39,900	39,900	0	314		1		1- 30-13.2
83.070-1-24	Walts, Suzanne (Lu)	44,300	20,300	44,300	0	312	W	1		
83.070-1-28	Mathews, Robert P.	190,000	78,000	190,000	0	210	W	1		1- 70- 9
Page Totals	Parcels		37	4,507,000	1,951,600	4,456,000				

Parcel Id	Name	2011	2012		Res Pct	Prp Cls	O C	R S	T C	Account Nbr
		Total Av	Land Av	Total Av						
83.070-1-29.1	Forth, Mildred T.	138,400	50,100	138,400	0	210	W	1		1- 46- 8
83.070-1-30	Bailey, Mary A.	125,000	51,000	125,000	0	210	W	1		1- 87-12
83.071-1-4	Huggins, Audrey A (Lu)	60,000	38,200	60,000	0	260	W	1		1- 56-14
83.071-1-5	Woodley, Richard C.	110,200	77,000	110,200	0	210	W	1		1-111- 5
83.071-1-6	Schlachter, Timothy D.	125,100	75,400	125,100	0	210	W	1		1- 73- 7
83.071-1-7	Moore, Robert L.	167,300	33,200	177,300	0	210	W	1		1- 59- 9
83.071-1-8	Moore, Robert	189,800	25,200	189,800	0	210	W	1		1- 76-14
83.071-1-9	Moore, Robert L.	62,400	6,500	62,400	0	210		1		1- 45-12
83.071-1-10	Moore, Robert L.	40,000	2,640	40,000	0	260		1		1- 45-11
83.071-1-12	Moore, John R.	123,200	5,200	123,200	0	210		1		1- 83- 3
83.071-1-14.1	Appleton, Candy L.	62,400	4,400	62,400	0	210		1		1- 55-11
83.071-1-15.1	Shelato, Dean	10,200	10,200	10,200	0	314	W	1		
83.071-1-15.2	Lowery, Vernon A.	4,100	4,100	4,100	0	314	W	1		
83.071-1-16	LaClair, Michael F.	5,100	5,100	5,100	0	314	W	1		
83.071-1-17	Connor, Joseph H.	241,800	53,500	241,800	0	210	W	1		1- 36-11
83.071-1-18	Long, Robert	121,100	120,000	121,100	0	312	W	1		
83.071-1-19	Moore, Robert L.	2,800	2,800	2,800	0	311		1		1- 83- 2
83.077-1-3	Cote Smith, Claudine	75,700	39,400	75,700	0	260	W	1		1- 90- 8
83.077-1-4	McQueer, David A.	128,400	66,800	128,400	0	260	W	1		1- 74-11
83.077-1-5	Driscoll, Shelley A.	197,000	78,400	197,000	0	210	W	1		1- 72-15
83.077-1-6	Rogers, Helen M (Lu)	155,900	89,700	155,900	0	210	W	1		1- 88- 5
83.077-1-7	Pruitt, Lee E.	167,000	41,200	167,000	0	210	W	1		1- 91- 6
83.077-1-8	Buchola, Carl J.	273,000	45,000	273,000	0	210	W	1		1-103- 2
83.077-1-9	Whipple, Joseph I. Jr.	104,600	36,400	104,600	0	260	W	1		1- 87- 4
83.077-1-10	Chambers, Patricia M.	100,000	30,000	100,000	0	260	W	1		1- 75-15
83.077-1-11	Wall, Jeffrey R & Etal	113,800	51,900	113,800	0	260	W	1		1-105- 6
83.077-1-12	Colburn, Sharon M & Etal	161,100	94,000	161,100	0	260	W	1		1- 35- 5
83.077-1-13	Williams, Robert J.	124,800	33,600	124,800	0	260	W	1		1- 44-12
83.077-1-14	Lebeau, Chas	92,500	60,000	92,500	0	260	W	1		1- 64- 3
83.077-1-15	Woods, Stephen G.	109,900	60,000	109,900	0	260	W	1		1-111- 6
83.077-1-16	Whipple, Joseph H. JR.	221,200	82,700	221,200	0	260	W	1		1-107-10
83.077-1-17	Killian, Donald	5,000	5,000	5,000	0	314		1		
83.077-1-18	Killian, Donald	121,400	42,000	121,400	0	260	W	1		1-104-15
83.077-1-19.1	McCombs, Philip A.	92,360	42,000	92,360	0	260	W	1		1- 85-13
83.078-1-1	Magee, James C.	8,900	8,900	8,900	0	314		1		1- 73- 2.1
83.078-1-2	Bautista, Patience M.	53,500	53,500	53,500	0	314	W	1		
83.078-1-3	Copeman, David & Ellen M	250,000	195,000	250,000	0	210	W	1		1- 24- 3.1
Page Totals	Parcels		37	4,144,960	1,720,040	4,154,960				

Parcel Id	Name	2011	2012		Res Pct	Prp Cls	O C	R S	T C	Account Nbr
		Total Av	Land Av	Total Av						
83.078-1-4	Magee, James C (Lu)	264,900	135,800	264,900	0	210	W	1		1- 68-13.1
83.078-1-5	Henderson, William G.	9,300	9,300	9,300	0	314	W	1		1-27-2.213
83.078-1-6	Henderson, William	9,200	9,200	9,200	0	314	W	1		1-27-2.2123
83.078-1-7	Sever, John	250,000	27,700	250,000	0	210		1		
83.078-1-8	Connor, Daniel	75,600	75,600	75,600	0	314	W	1		
83.078-1-9	Connor, Daniel	6,600	6,600	6,600	0	311		1		
83.078-1-10	Russell, Ralph J.	8,700	8,700	8,700	0	311		1		
83.078-1-11	Redmond, Linda	6,200	6,200	6,200	0	314		1		
83.078-1-12	Chung, Kenneth	9,000	9,000	9,000	0	311		1		1- 27- 7.11
83.078-1-13	Chung, Kenneth	9,000	9,000	9,000	0	311		1		
83.078-1-14	Chung, Kenneth	9,000	9,000	9,000	0	311		1		
83.078-1-15	Merkel, Darrell	254,200	79,300	256,200	0	210	W	1		
83.078-1-16	Henderson, William G.	151,000	28,100	151,000	0	210		1		1- 27-7.221
83.078-1-17	Henderson, William	21,000	21,000	21,000	0	311		1		1-27-2.212
83.078-1-18	Alford, Charles R.	178,900	67,000	196,100	0	210	W	1		1-27-2.2122
84.001-2-1.1	Foley, Wayne A.	115,700	14,000	115,700	0	240		1		1-107- 5
84.001-2-3.1	Denesha, Dustin J.	45,900	12,600	45,900	0	270		1		1- 89- 4
84.001-2-3.2	Reynolds, Robert	30,000	10,300	30,000	0	270		1		
84.001-2-4	Green, Lawrence	7,600	7,600	7,600	0	321		1		1- 25- 4.1
84.001-2-5	Rubadue, Bernard	50,400	10,400	60,400	0	270		1		1- 25- 4.3
84.001-2-7.1	Montroy, Angela L.	29,700	10,300	29,700	0	210		1		1- 83- 9
84.001-2-8	Woodcock, Elayne D.	63,900	27,500	63,900	0	240		1		1-111- 2
84.001-2-9	Mason, Arthur	13,700	13,700	13,700	0	105		1		1-111- 3
* 84.001-2-10	Moriarty, Daniel P.	52,800	52,800	52,800	0	105		1		1- 51- 4
84.001-2-10.1	Moriarty, Daniel P.		22,000	22,000	0	105		1		1- 51- 4
84.001-2-10.2	Hooper, Billy J.		30,000	90,000	0	240		1		
84.001-2-10.3	Sharpe, Robert A.		22,000	22,000	0	322		1		
84.001-2-11.1	Davison, John H.	52,600	32,100	52,600	0	260		1		1- 23- 6
84.001-2-12	Town Of Morristown	8,600	8,600	8,600	0	720		8		8-118- 4
84.001-2-14	Lacombe, Paul	10,000	10,000	10,000	0	323		1		1- 51- 3
84.001-2-15	Swartzentruber, Dannie L.	12,100	12,100	12,100	0	105		1		1- 65- 2
84.001-2-16	Meuten, Charles C.	45,300	9,000	45,300	0	270		1		1- 39- 7
84.001-2-18.1	Beggs, Maxwell R.	195,100	12,700	195,100	0	210		1		1- 25- 3
84.001-2-18.21	Montroy, Jessica A.	85,000	10,600	85,000	0	210		1		
84.001-2-20	LaCombe, Paul	6,800	6,800	6,800	0	105		1		1- 39- 8
84.001-2-21	Evans, Jeremiah E.	111,855	10,000	111,855	0	240		1		
84.001-3-1.2	Clark, Earl L.	138,500	10,700	138,500	0	210		1		
Page Totals	Parcels		36	2,285,355	804,500	2,448,555				

Parcel Id	Name	2011	2012		Res Pct	Prp Cls	O C	R S	T C	Account Nbr
		Total Av	Land Av	Total Av						
84.001-3-1.11	Clark, Patricia	60,000	32,500	60,000	0	271	1			1-109- 6.1
84.001-3-1.12	Brooks, Dustin	4,500	4,500	4,500	0	105	1			
84.001-3-2	Brooks, Dustin A.	51,400	10,600	51,400	0	210	1			1-109- 6.2
84.001-3-3	Donnelly, Jason D.	77,900	10,300	77,900	0	210	1			1- 33- 7
84.001-3-4.11	McCormick, Shauna	50,600	10,300	50,600	90	270	1			1- 31-15
84.001-3-6.1	Swartzentruber, Dannie L & Fannie D	149,100	71,100	149,100	21	112	1			1- 64-15
84.001-3-8	Smithers, Jeremy D.	90,200	10,500	90,200	0	210	1			1- 92-15
84.001-3-9	Rupert, John M.	91,000	27,600	91,000	0	210	1			1- 29-11
84.001-3-10	Swartzentruber, Mosie L.	172,100	42,800	172,100	0	112	1			1- 50- 4
84.001-3-11	Rupert, John M.	600	600	600	0	314	1			1- 29- 9
84.001-3-12	Youngs, Michael R.	141,400	51,800	141,400	0	240	1			1- 80- 3
84.001-3-13.1	Hazelton, Douglas	105,900	28,200	85,000	0	240	1			1- 29- 7
84.001-3-13.2	Holland, Jude J.	43,400	10,400	43,400	0	270	1			
84.001-3-15	Ramsey, Eva	3,000	3,000	3,000	0	323	1			1- 85- 7
84.001-3-16	Murphy, Michael	111,800	10,300	111,800	0	210	1			
* 84.003-2-1.1	Gilmour, John E.	56,900	30,200	56,900	0	240	1			1- 34- 8
84.003-2-1.11	Gilmour, John E.		25,200	51,900	0	240	1			1- 34- 8
84.003-2-1.12	Charlton, Brian E.		11,500	60,000	0	210	1			
84.003-2-2	Gaige, Dennis E.	48,000	29,800	48,000	0	240	1			1- 40-15
84.003-2-3.1	Green, Theron R.	20,400	20,400	20,400	0	105	1			1- 52- 2.1
84.003-2-3.2	Cummings, Robert A.	35,000	9,200	35,000	0	270	1			1- 52- 2.2
84.003-2-4	Bruyere, Peter M.	71,500	10,900	71,500	0	210	1			1- 65- 9
84.003-2-5	Green , Ervin William	106,300	45,200	106,300	0	112	1			1- 51-14
84.003-2-6	Wilson Dairy LLC	12,500	12,500	12,500	0	105	1			1-109-11
84.003-2-7	BSM Inc	114,500	27,800	114,500	0	113	1			1-101-10
84.003-2-8	Terhune, Dennis C.	63,000	29,800	63,000	0	240	1			1-110-15
84.003-2-9	Woodward, John A.	47,000	11,100	47,000	0	210	1			1- 22-11
84.003-2-10	Kravec, Maureen	82,000	14,600	82,000	0	240	1			1-101-11
84.003-2-11.1	BSM, Inc	24,900	24,900	24,900	0	105	1			1-101- 7
84.003-2-11.2	Kravec, Maureen	19,700	19,700	19,700	0	105	1			
84.003-2-12	Green, Theron	112,300	58,000	112,300	0	112	1			1- 39-10
84.003-2-13.2	Farrell, Alleace L.	72,300	10,400	72,300	0	210	1			
84.003-2-13.11	Farrell, Alleace	14,900	14,900	14,900	0	240	1			1- 65- 6
84.003-2-13.12	Barkley, Valerie A.	39,400	39,400	39,400	0	321	1			
84.003-2-14	Gilmour, Robert	151,000	49,400	151,000	0	112	1			1- 49-12
84.003-2-20	Guidali, Richard	19,800	19,800	19,800	0	105	1			1-101- 9
84.003-2-21.1	Jacovino, Anthony	155,900	72,000	155,900	0	210	1			1-101- 6

Parcel Id	Name	2011	2012		Res Pct	Prp Cls	O C	R S	T C	Account Nbr
		Total Av	Land Av	Total Av						
84.003-2-23	BSM, Inc	30,000	30,000	30,000	0	105		1		
84.003-3-1	Brooks, James	2,100	2,100	2,100	0	323		1		1- 50-5
84.003-3-2	Bogart, Karen D.	6,200	6,200	6,200	0	323		1		1- 41- 1
84.003-3-3	Farrell, Michael	6,600	6,600	6,600	0	323		1		1- 65- 5
84.003-3-4	Gilmour, Robert	39,600	39,600	39,600	0	105		1		1- 49-13
84.003-3-5	Miller, Andy A.	27,600	27,600	27,600	0	105		1		1- 72- 7
84.003-3-6.21	Miller, Andy A.	94,600	18,300	94,600	0	210		1		1- 72- 8
84.003-3-7.1	Forsythe, Donald H.	6,800	6,800	6,800	0	323		1		1- 40-10
84.003-3-8	Menhennett, Dennis J.	6,600	6,600	6,600	0	323		1		1- 72- 3
84.003-3-11	Woodcock, Christopher R.	3,400	3,400	3,400	0	323		1		1- 49- 6
84.003-3-12	Green, Theron R.	7,000	7,000	7,000	0	323		1		1- 51-13
84.003-3-13	Ramie, Donald J.	6,300	6,300	6,300	0	323		1		1- 49-11.1
84.003-3-14	Gilmour, Georgia	51,000	9,600	51,000	0	210		1		1- 49-10
84.003-3-15	Shea, Kenneth J A.	20,700	20,700	20,700	0	323		1		
84.003-3-16	Dashnaw, Ronald	8,800	8,800	8,800	0	314		1		1- 49-11.2
84.003-3-17	Gilmour, Georgia Anne	9,000	9,000	9,000	0	323		1		1-109- 9
84.003-4-1	Piercey, Harold Stanley	131,500	11,300	131,500	0	210		1		1- 50- 5
84.003-4-2	Shea, Kenneth J A.	13,800	13,800	13,800	0	105		1		1- 38- 5
84.003-4-3.1	Zook, John J.	39,400	39,400	39,400	0	314		1		1-108-11
84.003-4-4	Whitmarsh, Lisa J.	130,000	106,400	130,000	0	240		1		1- 98- 9
84.003-4-5	Rupert, John M.	600	600	600	0	323		1		1- 29- 8
96.002-1-3	American Island LLC	146,400	145,500	146,400	0	312	W	1		1- 35-12
96.002-2-6.121	Zook, Jonas	138,200	85,600	146,200	0	210		1		
96.002-2-43.2	Ceresoli, LLC	49,600	49,600	49,600	0	151		1		1- 68- 6.2
96.002-4-1	Ceresoli, LLC	480,900	344,700	480,900	0	260	W	1		1- 78- 4.1
96.004-2-1	Faucher, Michael J.	65,900	31,000	65,900	0	112		1		1- 33- 8
96.004-2-2.1	Tuper, Richard M.	144,800	52,700	144,800	0	112		1		1- 94-14.1
96.004-2-2.2	Smith, Margaret	23,300	9,600	23,300	0	270		1		
96.004-2-3	Legault, David	49,000	8,200	49,000	0	210		1		1- 87- 2
96.004-2-4.11	McEwen, Minnie C (Trust)	58,800	8,400	58,800	0	210		1		1- 72-14.1
96.004-2-4.21	Lowery, Patrick M.	137,500	61,300	137,500	0	112		1		
96.004-2-4.22	Stout, David W. III.	3,150	3,150	3,150	0	720		1		
96.004-2-5.1	Shoulette, Steven E.	33,600	7,400	33,600	0	210		1		1- 94-12.2
96.004-2-6.12	Langtry, Allen G. II.	113,000	10,200	113,000	0	210		1		
96.004-2-8.1	Langbrook Meadows Golf,LLC	5,100	5,100	5,100	0	105		1		1- 81- 6
96.004-2-8.2	Cobb, Charles H. Jr.	96,400	9,000	96,400	0	210		1		1- 81- 6
96.004-2-9.11	Langbrook Meadows Golf,LLC	161,900	25,700	161,900	0	552		1		1- 62-11
Page Totals	Parcels		37	2,349,150	1,237,250	2,357,150				

Parcel Id	Name	2011	2012		Res Pct	Prp Cls	O C	R S	T C	Account Nbr
		Total Av	Land Av	Total Av						
96.004-2-9.12	Atwood Farms, LLC	900	900	900	0	105		1		
96.004-2-10.2	Jones, Pearlie E. II.	52,000	10,100	52,000	0	210		1		1- 62-13.2
96.004-2-10.11	Langbrook Meadows Golf,LLC	25,700	16,000	25,700	0	120		1		1- 62-13.1
96.004-2-10.12	Atwood Farms, LLC	3,800	3,800	3,800	0	105		1		
96.004-2-11	Langbrook Meadows Golf,LLC	7,600	7,600	7,600	0	105		1		1- 62-12
96.004-2-12	Stout, David W. III.	30,200	23,800	30,200	0	120		1		1- 99- 3
96.004-2-13	Lowery, Douglas J.	2,000	2,000	2,000	0	314		1		1- 67-10
96.004-2-14	Lowery, Kelly S.	20,400	20,400	20,400	0	105		1		1- 67- 8
96.004-2-15	Atwood Farms, LLC	72,000	34,100	72,000	0	240		1		1- 62-14
96.004-2-16	Gibson, Lois	75,000	32,600	75,000	42	112		1		1- 48- 9
96.004-2-17	Crosby, Frank J.	132,900	65,300	132,900	0	112		1		1- 48- 8
96.004-2-18	LaPlante, Raymond	59,100	9,200	59,100	0	210		1		1- 63-10
96.004-2-19	Tuper, Richard M.	27,400	27,400	27,400	0	120		1		1- 94-13
96.004-2-20	Crosby, Frank J.	9,100	9,100	9,100	0	105		1		1- 48- 7
96.004-2-21.1	Chapin, Lewis	26,900	10,200	26,900	0	270		1		1- 33-12
96.004-2-22.2	Faucher, Michael J.	86,800	41,600	86,800	0	112		1		1- 33-11.2
96.004-2-22.11	Chapin, Leola (Trust)	45,200	10,400	45,200	0	270		1		1- 33-11.1
96.004-2-24.2	Ross, Donald	17,200	10,700	17,200	0	312		1		1- 33-10.2
96.004-2-24.3	Kruk, Paul	37,600	11,000	37,600	0	270		1		1- 33-10.3
96.004-2-24.12	Hollister, Louise	200,900	14,300	200,900	40	484		1		1- 33-10.12
96.004-2-24.111	Bauer, John L.	280,000	260,000	280,000	0	210	W	1		1- 33-10.11
96.004-2-26.1	Herman, Hal S.	111,600	81,000	111,600	0	270	W	1		1- 49- 4
96.004-2-32.1	Van Acker, Kenneth	140,000	81,800	140,000	0	260	W	1		1- 50-14
96.004-2-38.2	O'Neill, Don P.	8,700	8,700	8,700	0	314		1		
96.004-2-38.11	Truax, Paul M.	23,100	23,100	23,100	0	314		1		1- 33-10.13
96.004-2-39	Lowery, Patrick M.	11,800	11,800	11,800	0	120		1		1- 72-11
96.004-2-40	Langtry, Allen G.	25,000	23,300	25,000	0	120		1		1- 94-12.1
96.004-2-42	Taylor, Mark R.	20,000	10,000	20,000	0	311		1		
96.004-2-43	Hynes, Robert	20,000	20,000	20,000	0	314		1		
96.004-4-1	Carette, Pauline	80,700	10,800	83,000	0	210		1		
96.028-1-2	Ceresoli, Donald A. Jr.	233,000	72,200	233,000	0	210	W	1		1- 35- 7
96.028-1-3	Kuehl, Alexander E.	134,700	134,700	134,700	0	314	W	1		1- 61- 2
96.028-2-1	Whalen, Robert P.	2,000	2,000	2,000	0	315	W	1		1- 57-12
96.036-1-2.1	Micelli, Terry Lee	234,900	77,500	234,900	0	210	W	1		1- 95- 4
96.036-1-3	Donaldson, William F.	146,700	75,000	146,700	0	260	W	1		1-101- 2
96.036-1-4.1	Woodside, Jacqueline Ann	139,100	84,600	139,100	0	260	W	1		1- 36- 9
96.036-1-5	Seidman, Michael	203,000	161,700	203,000	0	260	W	1		1- 54- 6

Parcel Id	Name	2011	2012		Res Pct	Prp Cls	O C	R S	T C	Account Nbr
		Total Av	Land Av	Total Av						
96.036-1-6	Woodcock, Lawrence	152,200	106,900	152,200	0	260	W	1		1-110-13
96.036-1-7	Hoener, Ann A (Lu)	139,100	78,200	139,100	0	260	W	1		1-108- 1
96.036-1-8	Winthrop, Janet	156,500	81,100	156,500	0	260	W	1		1- 25-10
96.036-1-9	Mochnal, Dennis M.	196,000	57,500	196,000	0	210	W	1		1-108-13
96.036-1-10	Viall, Kenneth T. Sr.	215,900	162,700	215,900	0	260	W	1		1-104-14
96.036-1-11	Chisholm, Ruth (Lu)	258,100	163,000	258,100	0	260	W	1		1- 95- 3
96.036-1-12	Plizga, Thomas J.	234,100	61,200	234,100	0	260	W	1		
96.036-1-13	Flanagan, James	117,200	53,000	117,200	0	260	W	1		1- 46- 1
96.036-1-14	Wells, Matthew N.	194,300	128,000	194,300	0	260	W	1		1-107- 8
96.036-1-15	Hadley, Charles G.	304,000	224,900	304,000	0	210	W	1		1- 68- 4
96.036-1-16	Jones, Roger K.	93,700	77,500	93,700	0	270	W	1		1- 59-11
96.036-1-17	Gilbert, Arthur W (Lu)	108,900	40,900	108,900	0	260	W	1		1- 48-11
96.036-1-18	Gilbert, Robert	114,400	41,700	114,400	0	260	W	1		1- 48-12.1
96.036-1-19	Ceresoli, Donald Sr.	108,000	107,500	108,000	0	312	W	1		1- 82-11
96.036-1-20	Ceresoli, Donald A.	351,600	127,900	351,600	0	210	W	1		1- 29- 2
96.036-1-21	Cleary, Nancy R.	149,000	110,400	149,000	0	260	W	1		1-100-14
96.036-1-22	Sorensen, Ronald L.	282,000	101,700	282,000	0	210	W	1		
96.036-1-23	Brown, Barbara A.	122,000	50,400	122,000	0	210	W	1		1- 78- 4.2
96.036-1-24.1	Jenkins, Sean W.	6,800	6,800	6,800	0	312		1		1-110- 6
96.036-1-24.2	Jenkins, Sean W.	290,000	104,200	290,000	0	210	W	1		
96.036-1-25	Cleary, Nancy R.	19,900	19,900	19,900	0	323		1		1- 68- 5
96.036-1-26	Crysler, Jeffrey D.	113,400	113,400	113,400	0	314	W	1		1- 68- 5
96.036-1-27	Ceresoli, Donald	21,900	21,900	21,900	0	323		1		1- 68- 6.11
96.036-1-28	Hadley, Charles G.	22,400	22,400	22,400	0	323		1		1- 68- 6.1
96.036-1-29	Deeley, Robert S.	21,100	21,100	21,100	0	314		1		
96.036-1-30.1	Hoener, Ann A (Lu)	20,700	20,700	20,700	0	323		1		
96.036-1-30.2	Donaldson, William F.	17,400	17,400	17,400	0	311		1		
96.036-2-1	Ceresoli, Donald Sr & Etal	20,300	20,300	20,300	0	314		1		1- 31-11
96.036-2-2	Sterling Trust Co	268,800	192,600	268,800	0	260	W	1		1- 53-13
96.043-1-1	American Island LLC	4,500	4,500	4,500	0	315	W	1		1- 35-13
96.043-2-2	McEwen, William L.	425,000	339,100	425,000	0	260	W	1		1- 72-14.2
96.043-2-3	Abbott, Bonita E.	129,300	81,600	129,300	0	260	W	1		
96.043-2-4	McEwen, Douglas A.	182,300	121,500	182,300	0	260	W	1		
96.043-2-5	Collins, Robert J.	141,700	90,100	141,700	0	260	W	1		1-107- 9
96.043-2-6	Young, Beverly J (Lu)	127,000	82,200	127,000	0	260	W	1		1- 37- 2
96.043-2-7	Seeley, Jean M (Lu)	89,400	37,900	89,400	0	260	W	1		1- 33-15
96.043-2-8	Peterson, Marny J.	91,700	45,000	91,700	0	260	W	1		1- 77-10
Page Totals	Parcels		37	5,310,600	3,137,100	5,310,600				

Parcel Id	Name	2011	2012		Res Pct	Prp Cls	O C	R S	T C	Account Nbr
		Total Av	Land Av	Total Av						
96.043-2-9	Hollister, William S.	125,000	50,400	125,000	0	260	W	1		1- 81- 3.3
96.043-2-10	Ryan, John R (Lu)	137,100	78,300	137,100	0	260	W	1		1- 81- 3.2
96.043-2-11	Schuhmann, Judith A.	173,800	78,200	173,800	0	260	W	1		1- 81- 3.1
96.043-2-12	Taylor, Linda	163,100	157,400	163,100	0	270	W	1		1-100-11
96.043-2-13	Robert Paine T & Sons	150,900	95,800	150,900	0	260	W	1		1- 85- 8
96.043-2-14	Lonergon, Robert Sr.	166,600	163,300	166,600	0	270	W	1		1- 91- 4
96.043-2-15	Chevigny, Bell Gale	709,300	659,600	709,300	0	260	W	1		1- 47-10
96.051-1-1.11	Paige, Lowell	126,700	99,100	126,700	0	260	W	1		1-111- 7.1
96.051-1-2.11	Gardner, John	132,055	59,055	132,055	0	260	W	1		1- 97- 7.1
96.051-1-2.12	Frost, Ann Marie	115,900	47,000	115,900	0	210	W	1		
96.051-1-2.21	Spilman, John R (LU)	131,000	55,400	131,000	0	260	W	1		1-97-7.2
96.051-1-3	Stout, David W.	92,400	92,400	92,400	0	314	W	1		1-94-14.21
96.051-1-4	Adler, Gerald R.	374,200	158,400	374,200	0	210	W	1		1-94-14.212
96.051-1-5	Brandy, Christopher F.	600,000	414,800	600,000	0	210	W	1		
96.051-1-6	Brandy, Christopher F(Trust)	242,700	84,000	242,700	0	210	W	1		
96.051-1-7.1	Niland, Dennis E.	600,000	131,200	600,000	0	210	W	1		1-94-14.211
96.051-1-7.2	Brandy, Christopher F(Trust)	113,400	113,400	113,400	0	314	W	1		
96.051-1-8	Sprague, Thomas	273,600	107,500	273,600	0	210	W	1		
96.051-1-9	Schaefer, J David	390,000	162,800	390,000	0	210	W	1		
96.051-1-10	Rathbun, Gerald A.	233,400	87,400	233,400	0	210	W	1		1-94-14.112
96.051-1-11	Allan, Mary Fay (Trust)	365,000	143,500	365,000	0	260	W	1		1- 94-14.23
96.058-1-3	Henderson, Beverly J Trust	222,800	58,600	222,800	0	210	W	1		1- 55- 8
96.058-1-4	LaRue, Richard	153,700	84,000	153,700	0	260	W	1		1- 63-13
96.058-1-5	Emerson, Robert	251,500	63,600	168,000	0	260	W	1		1- 43- 4
96.058-1-6.1	Frick, Randall C Trust	226,900	114,500	226,900	0	210	W	1		1- 39-11
96.058-1-6.2	Raymond, Gary Joseph	78,100	78,100	78,100	0	314	W	1		
96.058-1-7	O'Neill , Don P.	132,900	53,400	132,900	0	260	W	1		1- 40- 4
96.058-1-8	O'Neill, Don P.	194,200	157,400	194,200	0	260	W	1		1- 58-14
96.058-1-9	Pichoske, Paul E.	285,000	53,400	285,000	0	260	W	1		1- 58-15
96.058-1-10	Woodside, Janet L.	137,800	68,500	137,800	0	260	W	1		1- 66-15
96.058-1-11	Williams, Lawrence F.	52,900	10,000	52,900	0	260	W	1		1- 59- 1
96.058-1-12	Woodside, Janet	148,100	83,700	148,100	0	210	W	1		1- 66- 9
96.058-1-13.1	Kohl, John R.	144,300	57,100	144,300	0	260	W	1		1- 86- 6
96.058-1-14.1	Wood, Joel	210,500	105,500	210,500	0	260	W	1		1- 56-12
96.058-1-15	Friedman, Sheryl D.	182,300	80,800	182,300	0	260	W	1		1-108- 5
96.058-1-16	Kuppel-Germain, Margaret A.	170,000	70,800	170,000	0	260	W	1		1- 80- 9
96.058-1-17	Rozyczko, Andrew F.	101,400	42,600	101,400	0	260	W	1		1-107- 3
Page Totals	Parcels		37	8,108,555	4,220,955	8,025,055				

Parcel Id	Name	2011	2012		Res Pct	Prp Cls	O C	R S	T C	Account Nbr
		Total Av	Land Av	Total Av						
96.058-1-18.1	Rigby, April Sharp	162,800	104,100	185,400	0	260	W	1		1- 93-3 & 4
96.058-1-20.1	Taylor, Mark R.	200,000	120,800	200,000	0	260	W	1		1- 93- 1
96.058-1-22.1	Hamann, Philip J.	173,500	96,600	173,500	0	260	W	1		1- 93- 2
96.058-1-24	Martin, Charles F. Jr.	149,400	82,400	149,400	0	260	W	1		1- 28- 9
96.058-1-25	White, Stephen R.	192,400	59,500	192,400	0	260	W	1		1- 58-11
96.058-1-26	Hynes, Cornelia K (Lu)	141,500	73,400	141,500	0	260	W	1		1- 57-11
96.058-1-27.21	Deyo, Douglas W.	209,000	58,800	209,000	0	260	W	1		
96.058-1-28	O'Neill, Don P.	2,000	2,000	2,000	0	314		1		
96.058-1-29	Bongiovanni, Gail	260,000	160,500	260,000	0	260	W	1		1- 27-11
96.058-1-30	Wilmshurst, Walter G Rev Trust	254,400	173,800	254,400	0	260	W	1		1-109- 5
96.059-1-1.1	Northroute Development, Corp	98,800	98,800	98,800	0	314	W	1		1- 24- 1
96.059-1-1.2	Northroute Development, Corp	98,800	98,800	98,800	0	314	W	1		
96.065-2-1	Eastman, Patricia P	144,800	144,800	144,800	0	314	W	1		1-108- 2
96.066-1-1	Truax, Paul	115,800	71,000	115,800	0	260	W	1		1-103- 9
96.066-1-2	Truax, Paul M.	90,900	76,700	90,900	0	270	W	1		1-103-12
96.066-1-3	Manley, John & Etal	236,500	159,800	236,500	0	260	W	1		1- 23-10
96.066-1-4	Scott, Frank J Trust	84,000	84,000	84,000	0	314	W	1		1- 98-12
96.066-1-5	Gonzalez, Joann D (Lu)	136,900	84,000	136,900	0	260	W	1		1- 98-13
96.066-1-6	Deisinger, Michael P.	135,000	84,000	135,000	0	260	W	1		1- 60- 3
96.066-2-1	Ross, Donald	75,000	34,800	75,000	0	260	W	1		1- 89- 1
96.066-2-2	Ross, Donald	34,800	34,800	34,800	0	314	W	1		1- 88-15
96.066-2-3	Truax, Paul	71,000	71,000	71,000	0	314	W	1		1-103-13
96.066-2-4	Ezell, Jeffrey P (Trust)	73,100	72,800	73,100	0	312	W	1		1- 78-14
96.066-2-5	Rigby, James	105,000	73,300	105,000	0	260	W	1		1- 25- 9
97.001-1-1	New York State	661,000	661,000	661,000	0	961		8		8-117- 6
97.001-1-2.1	Glick, Menno L.	103,100	71,800	103,100	0	112		1		1- 99- 4
97.001-1-3	Cobb, Timothy L.	84,000	10,300	84,000	0	210		1		1-111- 8.2
97.001-1-4.1	Simmons, Jeffrey L.	126,700	32,100	126,700	0	240		1		1-111- 8.11
97.001-1-4.2	Ceresoli, LLC	9,900	9,000	9,900	0	120		1		1-111- 8.12
97.001-1-5	Latham, Wayne	27,400	5,800	27,400	0	260		1		1- 66- 5
97.001-1-6	Cree, Philip D.	34,600	34,600	34,600	0	322		1		1- 78- 2
97.001-1-8	Ceresoli, LLC	26,700	21,200	26,700	0	151		1		1-999-64
97.001-1-9.2	Henebry, Joel A.	283,600	283,600	283,600	0	322	W	1		
97.001-2-1	Whitman, Barbara Soragna	6,200	6,200	6,200	0	120		1		1- 96-14
97.001-2-3	Whitman, Barbara Soragna	9,300	9,300	9,300	0	105		1		1- 96-15
97.001-2-4	Sullivan, Daniel	10,400	10,400	10,400	0	323		1		1- 99-12
97.001-2-5	Sullivan, Daniel	3,300	3,300	3,300	0	323		1		1- 99-10
Page Totals	Parcels		37	4,631,600	3,279,100	4,654,200				

Parcel Id	Name	2011	2012		Res Pct	Prp Cls	O C	R S	T C	Account Nbr
		Total Av	Land Av	Total Av						
97.001-2-6	Sullivan, Daniel	17,700	17,700	17,700	0	322	1			1- 99-11
97.001-2-7	Perretta, Victor N. Jr.	66,200	17,500	66,200	0	240	1			1- 83- 6
97.001-2-10.2	England, Clifford P. Jr.	8,500	8,500	8,500	0	311	1			1-106-14.2
97.001-2-10.11	Warren, Christa J.	60,300	32,400	60,300	0	116	1			1-106-14.1
97.001-2-10.12	England, Clifford	10,300	10,300	10,300	0	314	1			
97.001-2-11	Whitman, Barbara Soragna	15,200	15,200	15,200	0	105	1			1- 97- 1
97.001-2-12	Whitman, Barbara Soragna	85,200	27,700	85,200	0	240	1			1- 97- 2
97.001-2-13	Whitman, Noel T.	7,200	7,200	7,200	0	105	1			1- 85- 3
97.001-2-14.2	VanVleet, Susan C.	168,200	30,300	168,200	0	240	1			
97.001-2-14.3	Paquette, Peter A.	28,400	13,600	28,400	0	270	1			
97.001-2-14.11	Underwood, Tracy	118,588	11,300	118,588	0	210	1			1- 85- 5
97.001-2-14.12	Zook, Sam J.	73,100	35,200	73,100	0	240	1			
97.001-2-15.11	Warren, Michael & Etal	6,000	6,000	6,000	0	322	1			1- 25- 8.1
97.001-2-15.12	Hammond-Morristown V.F.W.	8,200	8,200	8,200	0	311	8			
97.001-2-15.21	Butterfield, Harry G.	42,000	10,000	42,000	0	210	1			1- 25- 8.21
97.001-2-15.22	Dulmage, Brenda J.	40,800	25,600	40,800	0	270	1			1-25-8.22
97.001-2-16	Perretta, Patrick M.	89,200	10,200	89,200	0	210	1			1- 82- 2
97.001-2-17.1	Perretta, John N. Jr.	182,700	63,500	182,700	0	112	1			1- 82- 3
97.001-2-17.2	Perretta, Frank P.	82,665	10,400	82,665	0	210	1			
97.001-2-18	Simmons, Lanny D.	47,000	6,900	47,000	0	210	1			1- 94- 5
97.001-2-19	Lowery, Vernon H.	39,900	5,100	39,900	0	270	1			1- 91- 5
97.001-2-20.1	McEathron, Everett J.	15,000	5,000	15,000	0	270	1			1- 82- 5
97.001-2-20.2	Swartzentruber, Peter P.	85,000	10,200	75,000	0	240	1			
97.001-2-21.2	Roberts, Rodney G.	152,600	19,600	152,600	0	280	1			1- 30- 2.2
97.001-2-21.11	Bender, Michele A.	10,000	10,000	10,000	0	321	1			1- 30- 2.1
97.001-2-21.12	Bender, Michele A.	1,000	1,000	1,000	0	321	1			
97.001-2-21.13	Zook, Sam J.	5,000	5,000	5,000	0	322	1			
97.001-2-22.1	Roberts, Bernard G (Lu)	48,300	9,900	48,300	0	210	1			1- 87- 3
97.001-2-22.2	Gemmill, Michael P.	24,600	3,300	24,600	0	270	1			
97.001-2-23.11	Ceresoli, Donald A. Sr.	9,100	9,100	9,100	0	311	1			1- 39- 4
97.001-2-23.121	Ceresoli, Donald A. Sr.	70,000	46,000	70,000	0	116	1			
97.001-2-23.122	Huot, Randy J.	6,500	6,500	6,500	0	314	1			
97.001-2-25	Huot, Randy J.	38,000	9,500	38,000	0	270	1			1- 38-13.2
97.001-2-28.1	Lowery, James R.	26,400	18,500	26,400	0	240	1			1- 77-15
97.001-2-28.2	Lowery, James R.	27,000	27,000	27,000	0	321	1			
97.001-2-30	Wade, Lora K.	67,900	11,000	67,900	0	210	1			
97.001-2-31	Huot, Randy J.	15,400	15,400	15,400	0	323	1			

Parcel Id	Name	2011	2012		Res Pct	Prp Cls	O C	R S	T C	Account Nbr
		Total Av	Land Av	Total Av						
97.001-2-32	Snye, Martin	114,100	36,000	114,100	0	240	1			1- 96-10
97.001-3-1	Citizens Network Inc	8,100	8,100	8,100	0	314	1			1- 85- 4
97.001-3-2	Hasselman, Donald	9,700	9,700	9,700	0	314	1			
97.001-3-3	Citizens Network Inc	8,300	8,300	8,300	0	314	1			
97.001-3-4	Citizens Network Inc	8,300	8,300	8,300	0	314	1			
97.001-3-5	Citizens Network Inc	8,400	8,400	8,400	0	314	1			
97.001-3-6	Citizens Network Inc	9,800	9,800	9,800	0	314	1			
97.001-3-7	Citizens Network Inc	5,400	5,400	5,400	0	314	1			
97.001-3-8	Citizens Network Inc	5,400	5,400	5,400	0	314	1			1- 85- 4
97.001-3-9	Morley, William L. Jr.	9,800	9,800	9,800	0	314	1			1- 85- 4
97.001-3-10	Citizens Network Inc	5,400	5,400	5,400	0	314	1			1- 85- 4
97.001-3-11	Eason, Frank	9,800	9,800	9,800	0	314	1			1- 85- 4
97.001-3-12	Carter, Walter H. Jr.	28,900	20,900	28,900	0	260	1			1- 85- 4
97.001-3-13	Citizens Network Inc	5,400	5,400	5,400	0	314	1			1- 85- 4
97.001-3-14	Citizens Network Inc	5,400	5,400	5,400	0	314	1			1- 85- 4
97.001-3-15	Perretta, Victor N. Jr.	1,100	1,100	1,100	0	314	1			1- 85- 4
97.002-1-1.1	Grace, Linus R.	66,700	66,700	66,700	0	910	1			1- 51- 5.1
97.002-1-1.2	Verizon New York Inc	71,800	8,200	71,800	0	831	6			6-114- 5. 2
97.002-1-2.1	Black Lake Fish & Game	42,000	5,425	42,000	0	557	1			1- 27- 1
97.002-1-3	Eggleston, Douglas	62,600	20,400	62,600	0	240	1			1- 43- 1
97.002-1-4	Eggleston, Gary	56,400	14,100	56,400	0	240	1			1- 43- 3
97.002-1-5	Lake, Richard W.	128,100	20,400	128,100	0	240	1			1- 43-12
97.002-1-6.2	Taylor, Guy J.	102,500	10,400	102,500	0	210	1			
97.002-1-6.12	Krack, Kathleen I.	98,000	17,300	98,000	0	837	6			
97.002-1-6.111	Krack, Kathleen I.	119,400	37,100	119,400	60	280	1			1- 76- 5
97.002-1-7.1	King, Nadine A.	68,000	11,300	68,000	0	210	1			1- 78- 9
97.002-1-9.1	McEathron, Sherry Lee	39,900	26,200	39,900	0	270	1			1-104-11
97.002-1-9.2	Horton, Edward	68,300	10,200	68,300	0	210	1			
97.002-1-10	Bylow, Vern Kevin	11,400	11,400	11,400	0	105	1			1- 32- 8
97.002-1-11	Walters, Chester	79,300	46,000	79,300	50	240	1			1- 53- 6
97.002-1-12	Hale, Thomas R.	61,500	28,600	61,500	0	240	1			1- 47- 2
97.002-1-13.1	Stout, David W. III.	9,600	9,600	9,600	0	105	1			1- 99- 1
97.002-1-14.2	King, Raymond P.	33,900	10,100	33,900	0	270	1			1- 99- 2.2
97.002-1-14.12	Diriwachter, Mary R.	59,000	9,400	59,000	0	210	1			
97.002-1-14.111	Stout, David W. III.	8,100	8,100	8,100	0	105	1			1- 99- 2.1
97.002-1-14.112	Diriwachter, Richard E.	10,600	10,600	10,600	0	314	1			
97.002-1-15.1	Turner, Gary	63,300	7,100	63,300	0	210	1			1- 42-11
Page Totals	Parcels		37	1,503,700	545,825	1,503,700				

Parcel Id	Name	2011	2012		Res Pct	Prp Cls	O C	R S	T C	Account Nbr
		Total Av	Land Av	Total Av						
97.002-1-16.1	Turner, Gary B.	52,500	10,200	52,500	0	210	1			1- 42-13
97.002-1-16.2	Turner, Anita	5,000	5,000	5,000	0	311	1			
97.002-1-17.1	Eggleston, Gary C.	2,500	2,500	2,500	0	322	1			1- 42-14
97.002-1-17.2	Miller, John J.	67,600	11,600	67,600	95	210	1			
97.002-1-18	Warren, Wendy S.	10,200	10,200	45,200	0	270	1			1-108- 9
97.002-1-19.1	Stock, David H.	172,850	89,500	172,850	0	240	1			1-106- 1
97.002-1-20	Bertrand, Sandra	108,500	14,200	108,500	0	240	1			1- 92-12
97.002-1-21.1	High Liner, LLC	28,500	28,500	28,500	0	323	1			1-114- 9.1
97.002-1-22	Gascon, Edward R.	8,100	8,100	8,100	0	314	1			1- 47-14
97.002-1-26	Jenkins, Sean	64,000	39,400	64,000	0	240	1			1- 54- 4
97.002-1-27	Harper, William E.	33,000	10,400	33,000	0	271	1			1- 54- 3
97.002-1-28.1	Brown, Donald	64,800	12,500	64,800	0	260	1			1- 47- 4.1
97.002-1-33.11	Brooks, Joseph John	47,300	26,000	47,300	85	240	1			1- 29-15
97.002-1-33.12	Gilbo, Richard D. Jr.	2,500	2,500	2,500	0	314	1			
97.002-1-33.21	Gilbo, Richard Jr.	15,250	5,000	15,250	0	270	1			
97.002-1-34.1	Saunders, Paul	70,200	37,900	70,200	90	270	1			1- 50- 1
97.002-1-36	FMPD Real Estate Co, Inc	28,000	70,000	70,000	0	105	1			1- 82- 9
97.002-1-37	Johnson, David S.	35,000	26,700	35,000	0	271	1			1- 90- 3
97.002-1-38	Yoder, Benjamin J.	84,300	42,400	84,300	0	112	1			1- 90- 4
97.002-1-39	Bylow, Vern Kevin	114,400	43,200	114,400	0	112	1			1- 32- 7
97.002-1-40.1	Edwards, William	27,100	27,100	27,100	0	321	1			1- 55- 9
97.002-1-40.2	Edwards, Ruth-Anne Marcelle	150,800	14,300	150,800	0	240	1			
97.002-1-42	Thivierge, Nancy M.	4,600	4,600	4,600	0	311	1			1-113- 9
97.002-1-43	Thivierge, Timothy G.	4,600	4,600	4,600	0	311	1			1-101-13
97.002-1-44	Town Of Morristown Exempt	12,100	12,100	12,100	0	852	8			8- 1-17
97.002-1-45	Ashley, Randy J.	70,000	10,600	70,000	0	210	1			1- 42-12
97.002-1-47	Walsh, Allen W.	97,800	11,200	97,800	0	210	1			
97.002-3-1	Lockhart, Daniel H.		6,500	6,500	0	314	1			1- 32- 2.1
97.003-1-2.1	Warren, Brenden C.	69,600	40,400	94,000	0	240	1			1- 72-12
97.003-1-4.1	Lowery, James	4,200	4,200	4,200	0	323	1			1- 91- 3
97.003-1-5.1	Lowery, Vernon A.	25,000	9,300	25,000	0	210	1			1-100-15.1
97.003-1-5.22	Lowery, Vernon A.	21,700	21,700	21,700	0	270	1			
97.003-1-6.2	Reallfe, Robert	25,000	5,900	25,000	0	312	1			1- 88- 8.2
97.003-1-6.11	Rogers, Barbara	70,000	47,100	70,000	0	240	1			1- 88- 8.1
97.003-1-8	Lowery, Vernon H.	111,300	31,100	111,300	45	240	1			1- 68- 1
97.003-1-9	Brier Hill Fire District	6,400	6,400	6,400	0	662	8			1- 36-12
97.003-1-10	Lowery, Vernon A.	45,500	10,300	45,500	0	210	1			1- 49-14
Page Totals	Parcels		37	1,760,200	763,200	1,868,100				

Parcel Id	Name	2011	2012		Res Pct	Prp Cls	O C	R S	T C	Account Nbr
		Total Av	Land Av	Total Av						
97.003-1-11	Lowery, Vernon A.	45,000	8,900	45,000	0	210	1			1- 56- 6
97.003-1-12	Teneyck, Lawrence L.	45,000	10,500	45,000	0	210	1			1-101- 4
97.003-1-14	Gold Medal Packing, Inc.	11,200	11,200	11,200	0	330	1			1- 82- 8
97.003-1-15	Geiger, Karl J.	170,000	80,300	170,000	0	113	1			1- 36- 3
97.003-1-19.2	Stout, Michael	43,100	9,200	43,100	0	210	1			
97.003-1-21	Rand, Carolyn M.	42,000	10,600	42,000	0	210	1			1- 95- 5
97.003-1-22	Stout, David W. III.	20,400	20,400	20,400	0	105	1			1- 62- 6
97.003-1-24.1	Langtry, John S Jr Trust	63,000	26,200	63,000	0	112	1			1- 62- 9
97.003-1-25.1	Langtry, John S Jr Trust	199,700	48,800	199,700	0	112	1			1- 62- 8
97.003-1-25.2	Stout, David W. III.	20,600	20,600	20,600	0	300	1			
97.003-1-26.11	Langtry, Allen G.	162,000	89,000	162,000	0	112	1			1- 61-15
97.003-1-27.11	Brooks, Emerson	39,000	10,700	39,000	0	210	1			1- 29-14.1
97.003-1-27.31	Stout, David W. III.	13,000	13,000	13,000	0	105	1			1-29-14.3
97.003-1-27.32	Macaulay, Shawn R.	81,400	9,700	81,400	0	210	1			
97.003-1-28.1	Warren, Leroy	156,000	114,600	156,000	0	112	1			1- 91- 2
97.003-1-29	Hunter, Gary W. Jr.	48,500	16,700	48,500	0	240	1			1- 90-15
97.003-1-32	Lawrence, Kendall G.	21,500	21,500	21,500	0	105	1			1- 78- 1
97.003-1-33	Niagara Mohawk Power Corp	62,199	3,000	62,148	0	872	6 R			6-114- 8.16
97.003-1-34	Hershberger, John L.	200	200	200	0	314	1			
97.003-2-1.112	Hunter, Gary	53,000	6,700	53,000	0	210	1			
97.003-2-4.112	Aldrich, Cyril H.	9,600	9,600	9,600	0	322	1			
97.003-2-6	Nevin, Bridget C.	66,100	16,300	66,100	0	240	1			1- 82-12
97.003-2-7.1	Warren, Michael & Etal	11,100	6,000	11,100	0	120	1			1- 58- 2.3
97.003-2-7.2	Warren, Michael & Etal	11,100	11,100	11,100	0	105	1			1- 58- 2.2
97.003-2-8	Teneyck, Rodger D.	38,000	10,500	38,000	0	210	1			1-101- 5
97.003-2-9.1	Robinson, Randy L.	70,700	8,700	70,700	0	210	1			1- 91- 7
97.003-2-10.1	Conger, William	60,100	11,600	60,100	0	210	1			1- 36- 7.1
97.003-2-11	Gold Medal Packing, Inc.	8,000	8,000	8,000	0	330	1			1- 82-10
97.003-2-12	Gold Medal Packing, Inc.	386,600	14,200	386,600	0	710	1			1- 81- 5
97.003-2-13	Gold Medal Packing, Inc.	32,000	12,200	32,000	0	710	1			1- 81-11
97.003-2-14.1	Hershberger, John L.	44,100	44,100	44,100	0	105	1			1- 36- 8.1
97.003-2-16	Spotswood, Frank C.	52,700	23,000	52,700	0	240	1			1- 97- 9
97.003-2-17	Warren, Michael & Etal	2,300	2,300	2,300	0	314	1			1- 45- 3
97.003-2-18.1	Ekman, Richard A.	147,000	46,900	147,000	0	240	1			1- 38-13.11
97.003-2-19	Williams, Lawrence	17,500	17,500	17,500	0	323	1			
97.003-2-20.1	Aldrich, Cyril H.	20,000	20,000	20,000	0	322	1			1- 90-10
97.003-2-20.2	Aldrich, Donnie A.	85,550	10,400	85,550	0	270	1			

Parcel Id	Name	2011	2012		Res Pct	Prp Cls	O C	R S	T C	Account Nbr
		Total Av	Land Av	Total Av						
97.003-2-21	Hershberger, John L.	700	700	700	0	314	1			
97.003-2-22	J.S.B.L.	109,800	26,900	109,800	0	441	1			1- 36- 7.2
97.003-2-23	Warren, Michael & Etal	10,400	10,400	10,400	0	314	1			
97.003-2-24	Warren, Michael & Etal	16,400	16,400	16,400	0	322	1			
97.003-2-25	Yoder, Levi J.	119,248	66,500	119,248	0	240	1			
97.003-2-26	Showers, Traci Simmons	60,000	6,000	60,000	0	210	1			1- 89- 8
97.004-1-1	Miller, Terry R.	60,000	41,600	60,000	0	240	1			1-104-12
97.004-1-2.1	Bender, Harvey	38,300	38,300	38,300	0	113	1			1- 27- 6
97.004-1-3	Zoller, John F.	149,800	67,800	149,800	0	240	1			1-113- 4
97.004-1-4	Kring, Lawrence I. Jr.	242,500	46,800	242,500	0	240	1			1- 60-11
97.004-1-5	Zoller, John F.	19,800	19,800	19,800	0	105	1			1-113- 3
97.004-1-6.12	Dewitt, Robert P.	37,100	37,100	37,100	0	321	1			
97.004-1-7.1	Huber, Cynthia & Etal	68,100	41,700	68,100	82	240	1			1-112-11.1
97.004-1-8.1	Zook, Joe A.	32,900	17,800	32,900	0	120	1			1-108- 7.1
97.004-1-8.2	Zook, Dan & Amanda (LC)	141,200	10,600	141,200	0	210	1			1-108- 7.2
97.004-1-9.1	Zook, Joe A.	43,400	43,400	43,400	0	105	1			1- 62- 4
97.004-1-10.1	Bertrand, Linda	46,800	10,100	46,800	0	210	1			1- 45-13
97.004-1-11.2	Wrobel, John A. Jr..	77,800	8,500	77,800	0	270	1			1- 30- 1.2
97.004-1-11.12	Halladay, Garry	44,600	7,400	44,600	0	270	1			1- 30- 1.12
97.004-1-11.112	Halladay, Garry	10,300	10,300	10,300	0	270	1			
97.004-1-12	Hershberger, John L.	112,200	30,700	112,200	0	112	1			1-113- 2
97.004-1-14.1	Montroy, Clifford	104,200	38,900	104,200	0	240	1			1-113- 1
97.004-1-15	Hershberger, Menno S.	121,500	75,500	121,500	0	113	1			1- 75-10
97.004-1-16.1	Hollister, Patrick J.	167,000	44,700	167,000	0	240	1			1- 31- 9
97.004-1-17	McQueer, David A.	58,600	58,600	58,600	0	105	1			1- 74-12
97.004-1-18	Jenkins, Sean	32,400	32,400	32,400	0	105	1			1- 54- 5
97.004-1-19	Morristown Town Barn	177,400	13,400	177,400	0	651	8			8-117- 4
97.004-1-20	Bice, Earl	29,300	10,700	29,300	0	270	1			1- 26-11
97.004-1-21	Wrobel, John A.	57,100	52,500	57,100	0	270	1			1- 26-12.2
97.004-1-22.1	Bylow, Lyle K.	25,800	19,700	25,800	0	312	1			1- 27- 3.1
97.004-1-22.2	Hoard, Bernard J.	20,700	20,700	20,700	0	321	1			1- 27-3.2
97.004-1-23.1	Ramsey, William J.	57,100	57,100	57,100	0	321	1			1- 27- 4
97.004-1-23.2	Whitmarsh, Diane	37,200	10,500	37,200	0	270	1			
97.004-1-24	Ramsey, William J.	16,700	16,700	16,700	0	321	1			1-108-10
97.004-1-26	Wrobel, John A.	28,200	12,600	28,200	0	210	1			1- 26-12.1
97.004-1-27	Town Of Morristown Exempt	11,300	11,300	11,300	0	330	8			1- 38-13.12
97.004-1-28	Warren, Michael & Etal	5,900	5,900	5,900	0	323	1			1- 58- 1
Page Totals	Parcels	37	2,391,748	1,040,000	2,391,748					

Parcel Id	Name	2011	2012		Res Pct	Prp Cls	O C	R S	T C	Account Nbr
		Total Av	Land Av	Total Av						
97.004-1-29	Town Of Morristown	11,800	11,800	11,800	0	330	8			
97.004-1-30	Lebrun, Eugene D. Jr.	10,500	10,500	10,500	0	311	1			1- 30- 1.11
97.004-1-31	Zook, Joe A.	22,400	22,400	22,400	0	105	1			
97.014-2-2	Chase, Amanda E.	5,500	5,500	5,500	0	311	1			1- 24- 9
97.014-2-3	Flack, Arlene	58,500	3,500	58,500	0	210	1			1- 41-13
97.014-2-4	Chase, Amanda E.	3,200	3,200	3,200	0	311	1			1- 40-14
97.014-2-5	Chase, Amanda E.	45,000	5,000	45,000	0	210	1			1- 24- 8
97.014-2-6	Chase, Amanda E.	2,100	2,100	2,100	0	311	1			1- 24-10
97.014-2-7	Johnson, Jeffrey L.	94,200	5,300	94,200	0	210	1			1- 69- 6
97.014-2-8	Woodside, Janet Mallott	65,900	6,100	65,900	0	210	1			1- 69- 4
97.014-2-9	Magdovitz, Lawrence M.	100,900	13,100	100,900	0	464	1			1- 37- 8
97.014-2-10	Aldrich, Cyril	38,000	6,100	38,000	0	210	1			1- 22- 5
97.014-2-11	Aldrich, Cyril H.	22,600	3,500	22,600	0	210	1			1- 38- 9
97.014-2-12	Langtry, Raymond E.	5,400	5,400	5,400	0	311	1			1- 30- 5
97.014-2-13	Hunter, Merriel	62,000	3,500	62,000	0	210	1			1- 90- 6
97.014-2-14	Hunter, Merriel F.	5,100	5,100	5,100	0	311	1			1- 97- 8
97.014-2-15	Hunter, Merriel	1,900	1,900	1,900	0	311	1			1- 90- 5
97.014-2-17	Langtry, Raymond E (Lu)	4,600	4,600	4,600	0	311	1			1- 36-13
97.014-2-18	Langtry, Raymond E (Lu)	66,500	4,500	66,500	0	210	1			1-103- 1
97.014-2-19	Brier Hill Fire District	7,000	7,000	7,000	0	330	8			1- 84- 8
97.014-2-20.11	Brier Hill Fire District	215,000	8,100	215,000	0	662	8			8- 28- 6
* 97.014-2-20.12	Mace, Lawrence M.		1	1	0	314	1			
97.014-2-21	Crosby, Cecil	55,800	4,500	55,800	0	210	1			1- 38- 1
97.014-2-22.111	Mace, Lawrence	115,000	7,600	115,000	0	210	1			1- 28- 5.1
97.014-2-23	Ward, Daniel F.	40,900	2,400	40,900	0	210	1			1- 60- 2
97.014-2-24	Hockey, Kevin	38,600	3,700	38,600	0	210	1			1- 49- 1
97.014-2-25	Hunt, Carol J.	56,000	4,300	56,000	0	210	1			1- 84- 7
97.014-2-26	Lockhart, Daniel	6,100	6,100	6,100	0	311	1			8-117- 7
97.014-2-27.1	Lockhart, Daniel H.	24,100	6,000	24,100	0	210	1			1-107-15
97.014-2-28.1	Brier Hill Fire Dept	15,900	14,600	14,600	0	330	8			8-116- 3
97.014-2-29	Langtry, Raymond E.	2,300	2,300	2,300	0	311	1			8-116- 5
97.014-2-30	Brier Hill Fire	3,700	3,700	3,700	0	330	8			1-109- 1
97.014-2-31	Brier Hill Fire District	3,300	3,300	3,300	0	311	8			1- 45-15
97.014-2-32.1	Peretta, John (Estate)	9,000	5,400	9,000	0	484	1			1- 81- 4
97.014-2-32.2	Brier Hill Fire District	9,000	5,400	9,000	0	480	8			
97.014-2-33	Horton, Steven A.	31,900	3,600	31,900	0	210	1			1-107-11
97.014-2-35	Hunter, Merriel	41,000	5,000	41,000	0	210	1			1- 81-15

Parcel Id	Name	2011	2012		Res Pct	Prp Cls	O C	R S	T C	Account Nbr
		Total Av	Land Av	Total Av						
97.014-2-36	Jensen, Betty A (Lu)	40,700	6,000	40,700	0	210	1			1- 52-11
97.014-2-37	Warren, Michael & Etal	4,500	4,200	4,500	0	312	1			1- 58- 2.1
97.014-2-38	Ward, Daniel F.	53,400	7,200	56,900	0	210	1			1- 90-11
97.014-3-1.1	Mace, Douglas S.	79,300	7,500	79,300	0	210	1			1- 60-14
97.014-3-2	Brier Hill Cemetery	8,100	8,100	8,100	0	695	8			8-116- 2
97.014-3-3	Lowery, Vernon H.	16,900	6,100	16,900	0	432	1			1-106- 5
97.014-3-4	Lowery, Vernon A.	23,700	4,500	23,700	0	210	1			1-106- 4
97.014-3-5	Bouchard, Roland	31,500	4,400	31,500	0	210	1			1- 28- 7
97.014-3-6.11	Cutway, Larry E.	46,700	23,600	46,700	0	240	1			1- 61- 7
97.014-3-6.12	Cutway, Jesse	5,000	5,000	5,000	0	311	1			
97.014-3-7	Lowery, Vernon H.	51,000	4,000	51,000	0	220	1			1- 95- 2
97.014-3-9	Lowery, Vernon A.	27,400	4,900	27,400	0	210	1			1-101-14
97.014-3-10	Warren, Michael D.	1,000	1,000	1,000	0	311	1			1- 63- 8
97.014-3-13.2	Town Of Morristown	4,500	4,500	4,500	0	330	8			
97.014-3-13.11	Warren, Michael D.	53,000	15,000	53,000	0	240	1			1- 48- 5
97.014-3-14	Young Memorial Church	175,000	8,100	175,000	0	620	8			8-118-14
97.014-3-15	First Congregational Church	1,800	1,800	1,800	0	330	8			8-116-10
97.014-3-16	Warren, Micheal D.	36,000	4,800	36,000	0	210	1			1- 99-15
97.014-3-18.1	Simmons, Karen A.	40,700	5,100	40,700	0	210	1			1- 37- 3
97.014-3-19	Middlemiss, Jeffrey	63,500	3,900	49,000	0	210	1			1-103-15
97.014-3-20	Brier Hill Fire District	9,600	9,600	9,600	0	330	8			8-116- 4
97.014-3-21	LaCroix, Henry J.	58,700	4,700	58,700	0	210	1			1-118-15
97.014-3-22	Beecher, Marcia	36,000	8,100	36,000	0	210	1			8- 88- 6
97.014-3-23.2	Lowery, Vernon H.	15,400	3,900	16,400	0	270	1			
97.014-3-23.112	Lowery, Vernon H.	62,200	3,900	62,200	0	210	1			
97.014-3-24	Lowery, James R.	51,000	4,200	51,000	0	210	1			1- 94-11
97.014-3-26	Lowery, James R.	18,000	4,200	18,000	0	312	1			1- 82-13
97.014-3-27.1	Warren, Andrew W.	38,500	7,000	38,500	0	210	1			1- 48-13
97.014-3-28	Whalen, Arthur R.	2,700	2,700	2,700	0	311	1			1-107-14
97.014-3-29	Whalen, Arthur R.	50,700	6,100	50,700	0	210	1			1-107-13
97.014-3-31.1	Thompson, David B.	41,700	4,600	41,700	0	210	1			1- 81-13
97.014-3-32	Soper, Joan	49,535	5,100	49,535	0	210	1			1- 96-11
97.014-3-33	Uncle, Michael R.	68,000	5,600	68,000	0	210	1			1- 82- 4
97.014-3-34	Uncle, Michael R.	4,300	4,300	4,300	0	311	1			1- 82- 7
97.014-3-35	Lowery, Vernon H.	34,000	6,500	35,500	0	270	1			1- 63- 7
97.014-3-37	Lowery, Vernon H.	28,200	6,000	28,200	0	280	1			1- 83- 7
97.014-3-38	Lowery, Vernon H.	32,900	6,100	32,900	0	210	1			1- 96-13

Parcel Id	Name	2011	-----	2012	-----	Res Pct	Prp Cls	O C	R S	T C	Account Nbr
		Total Av	Land Av	Total Av							
97.014-3-39	Lowery, Vernon H.	31,200	6,400	31,200	0	210	1				1-104-6
97.014-3-40	Mace, Tammie	52,000	4,000	52,000	0	210	1				1-56-8
97.014-3-41	Fox, Gregg E.	40,000	4,000	40,000	0	210	1				1-75-4
97.014-3-42	Lowery, Vernon A.	7,200	7,200	7,200	0	310	1				1-29-13
97.014-3-43	Langtry, Allen G.	1,300	1,300	1,300	0	105	1				1-111-9
97.014-3-44	Langtry, Allen G.	45,400	7,800	45,400	0	210	1				1-62-3
97.014-3-45.1	Warren, Michael & Etal	5,000	4,400	5,000	0	312	1				1-105-14.1
97.014-3-45.2	Lowery, Vernon H.	40,000	3,800	40,000	0	210	1				1-105-14.2
97.014-3-46	Lowery, Vernon H.	21,000	4,200	21,000	0	260	1				1-58-4
97.014-3-47	Warren, J Willis	19,000	6,900	19,000	0	270	1				1-64-12
97.014-3-48	Warren, J Willis	700	700	700	0	311	1				1-88-2
97.014-3-49	Rogers, Mary Lou	4,600	4,600	4,600	0	311	1				1-88-8.4
97.014-3-50	Rogers, Jane A.	4,600	4,600	4,600	0	311	1				1-88-8.3
97.014-3-51	Lowery, Vernon H.	16,000	8,400	16,000	0	270	1				1-100-15.2
97.021-1-1	Nevin, Charles	212,300	166,600	212,300	0	260	W 1				1-78-13
97.021-1-2	Beckner, David L (LU)	206,480	81,600	206,480	0	260	W 1				1-79-9
97.021-1-3	Catlin, Herbert H & Elizabeth	106,100	39,400	106,100	0	260	W 1				1-48-15
97.021-1-4	Catlin, Herbert H.	132,000	38,000	132,000	0	260	W 1				1-33-4
97.021-1-5	Faucher, Marilyn (Lu)	170,000	36,600	170,000	0	260	W 1				1-99-6
97.021-1-6	Barbour, Ann R (Lu)	114,000	36,100	114,000	0	210	W 1				1-24-11
97.021-1-7	Barbour, Ann R (Lu)	25,900	25,900	25,900	0	314	W 1				1-88-3.12
97.021-1-8	Sovie, John M.	135,400	51,000	135,400	0	260	W 1				1-97-6
97.021-1-9	Ackerman, George L. Jr.	205,500	97,900	205,500	0	210	W 1				
97.021-1-10.1	Mears, Franklin L Jr	100,400	40,000	100,400	0	260	W 1				1-68-11
97.021-1-11	Beebe, Gerald R.	108,400	37,800	108,400	0	260	W 1				1-37-6.1
97.021-1-12	Hughes, Susan Forney & Etal	95,000	29,400	95,000	0	260	W 1				1-46-4
97.021-1-13	Prizer, William F.	109,600	29,400	109,600	0	260	W 1				1-70-8
97.021-1-14	Peck, Benjamin J.	81,400	29,400	81,400	0	260	W 1				1-81-2
97.021-1-16	Wheaton, Doris	234,700	156,800	234,700	0	260	W 1				1-110-4
97.021-1-17	Hierholzer, Donna M (Lu)	107,000	10,200	107,000	0	210	1				1-47-3
97.021-1-18	Barbour, David R.	296,000	28,700	296,000	0	210	W 1				1-88-3.11
97.021-1-19	Barbour, Ann R (Lu)	3,500	3,500	3,500	0	311	1				
97.021-1-20	Barbour, Ann R (Lu)	28,500	20,200	28,500	0	312	1				1-88-3.2
97.021-1-21	Kuehl, Alexander E.	128,300	75,200	128,300	0	260	W 1				1-61-3
97.021-1-22	Cote, Kathleen	2,400	2,400	2,400	0	311	1				
* 97.021-1-23	Johnson, William R. Jr.	315,000	84,700	315,000	0	210	W 1				1-39-9
97.021-1-23.1	Johnson, William R. Jr.		64,700	275,000	0	210	W 1				1-39-9
Page Totals	Parcels		36	2,890,880	1,169,100	3,165,880					

Parcel Id	Name	2011	2012	Res Pct	Prp Cls	O C	R S	T C	Account Nbr
		Total Av	Land Av						
97.021-1-23.2	Johnson, Dianne M Trust		40,000	40,000	0	314	W	1	
98.001-1-1.13	KDC Acres, LLC	15,000	15,000	15,000	0	120		1	
98.001-1-3.1	Wilson, Robert	106,000	57,400	106,000	0	114		1	1- 28-14
98.001-1-4.211	Wilson, David L.	51,800	29,200	51,800	0	270		1	1- 84-12
98.001-1-5.11	Roll, David L.	86,100	9,600	86,100	0	210		1	1- 84-14
98.001-1-6	Russell, Cynthia	23,800	10,200	23,800	0	270		1	1- 89-1.2
98.001-1-7.1	Russell, William H (Lu)	78,200	33,600	78,200	0	240		1	1- 89-11.1
98.001-1-7.2	Livingston, Lowell	34,700	11,600	34,700	0	270		1	1- 89- 11.1
98.001-1-8.2	Earle, Donald C.	11,900	11,900	11,900	0	322		1	
98.001-1-8.11	Sheridan, William J.	3,100	3,100	3,100	0	322		1	1- 63- 2
98.001-1-8.12	Karcutskie, Charles A.	12,000	12,000	12,000	0	322		1	
98.001-1-8.13	Sheridan, William J.	3,600	3,600	3,600	0	322		1	
98.001-1-12.1	Whitmarsh, Gary	29,900	10,400	29,900	0	270		1	1- 47-13.1
98.001-1-13.1	Miller, Nicholas	78,000	10,400	78,000	0	210		1	1- 78-15
98.001-1-14.2	Merritt, Joan	105,000	10,400	105,000	0	210		1	1- 62-15.2
98.001-1-14.3	Roulston, Robert	5,500	5,500	5,500	0	311		1	1- 62-15.3
98.001-1-14.4	Russell, Curtis W.	60,000	7,400	60,000	0	210		1	1- 62-15.4
98.001-1-14.112	Adams, David M.	46,000	10,400	46,000	0	270		1	
98.001-1-15	Shea, Kenneth J A.	30,500	30,500	30,500	0	105		1	1- 38- 7
98.001-1-18.1	Burlingame, Brian	46,800	10,200	46,800	0	210		1	1- 87- 6
98.001-1-19.1	Burlingame, Brian	89,000	15,200	89,000	0	431		1	1- 87- 8
98.001-1-20.2	Horton, Kavin	100,000	7,400	100,000	0	210		1	
98.001-1-20.11	Bertrand, Andrew F.	38,900	38,900	38,900	0	105		1	1- 62-15.11
98.001-1-20.12	Burlingame, Brian	4,500	4,500	4,500	0	311		1	
98.001-1-21	Wilson, David L.	77,000	10,400	77,000	0	210		1	
98.001-1-22	White, William D.	5,100	5,100	5,100	0	105		1	1- 92- 8.11
98.001-1-23.1	KDC Acres, LLC	15,000	15,000	15,000	0	105		1	
98.001-2-1.1	Diener, Elizabeth	25,000	25,000	25,000	0	105		1	1- 63- 3
98.001-2-1.2	Jardel, Matthew T.	13,000	13,000	13,000	0	322		1	
98.001-2-1.3	Jesland Inc	13,300	13,300	13,300	0	322		1	
98.001-2-1.4	Taylor, James	12,200	12,200	12,200	0	322		1	
98.001-2-1.5	Helstein, John C.	21,600	11,100	21,600	0	240		1	
98.001-2-1.6	Chropcho, Michael	20,300	14,900	20,300	0	210		1	
98.001-2-1.7	Gelchion, Joseph	12,800	12,800	12,800	0	322		1	
98.001-2-2.1	Bylow, Vern Kevin	40,900	40,900	40,900	0	105		1	1- 32- 6
98.001-2-2.2	Colby, Glen A.	199,000	10,400	199,000	0	210		1	
98.001-2-3	Whitehead, Richard D.	40,000	40,000	40,000	0	105		1	1- 44-10
Page Totals	Parcels	37	1,555,500	622,500	1,595,500				

Parcel Id	Name	2011	-----	2012	-----	Res Pct	Prp Cls	O C	R S	R S	T C	Account Nbr
		Total Av	Land Av	Total Av								
98.001-2-4.11	Whitehead, Richard D.	260,000	55,900	260,000	0	240	W	1				1- 44- 9.1
98.001-2-4.12	Aldrich, Cyril H. Jr.	148,600	10,000	148,600	0	210		1				1- 44- 9.1
98.001-2-8.1	Harvey, Robert (Lu)	110,700	13,800	110,700	0	210		1				1- 54- 7
98.001-2-8.2	White, Stephen R.	193,700	31,500	193,700	0	240	W	1				
98.001-2-9.2	Wilson Dairy LLC	24,000	24,000	24,000	0	105		1				1- 92-10.12
98.001-2-10.2	Wilson Dairy LLC	35,000	25,400	35,000	0	120		1				1- 22-10.2
98.001-2-11.11	Jent, Thomas E.	185,000	58,900	185,000	0	113		1				1- 54- 8.1
98.001-2-12.1	Wilson, David L.	31,800	31,800	31,800	0	105		1				1-109- 7
98.001-2-13	Bylow, Vern Kevin	31,100	31,100	31,100	0	105		1				1- 32- 5
98.001-2-14.1	Putman, Sharon	44,700	10,400	44,700	0	210		1				1- 42- 5.1
98.001-2-14.2	Burdick Family Farm, LLC	19,300	19,300	19,300	0	323		1				1- 42- 5.2
* 98.001-2-15.11	Bush, Samuel S.	101,800	11,400	101,800	0	210		1				1- 32- 2.1
98.001-2-15.111	Bush, Samuel S.		9,400	99,800	0	210		1				1- 32- 2.1
* 98.001-2-15.112	Lockhart, Daniel H.		1	1	0	210		1				1- 32- 2.1
98.001-2-16.1	Moquin, Wayne D.	39,300	10,900	39,300	0	270		1				1- 32- 2.2
98.001-2-18.1	Kroll, John	24,500	24,500	24,500	0	105		1				1- 78- 3
98.001-2-18.2	Springman, Keith	33,600	33,600	33,600	0	105		1				
98.001-2-19	Wright, Ellen H (Lu)	39,000	10,200	39,000	0	270		1				1- 31- 8
98.001-2-20	Putman, Peter J.	58,700	10,200	58,700	0	210		1				1- 31- 7
98.001-2-21	Putman, Peter J.	8,200	8,200	8,200	0	314		1				1- 85- 6
98.001-2-23	Mungro, James O.	21,900	21,900	21,900	0	323		1				
98.002-1-1	BSM Inc	16,000	16,000	16,000	0	105		1				1-101- 8
98.002-1-2	Wilson Dairy LLC	48,000	38,800	48,000	0	270		1				1-109-10
98.002-1-3	Covell, William J.	133,400	48,300	133,400	0	220	W	1				1- 50-15
98.002-1-5	Mills, Ronald W.	163,700	44,600	163,700	0	210	W	1				1- 25-15
98.002-1-6	Karlberg, Stephen L.	140,900	6,500	140,900	0	411		1				1- 49- 5
98.002-1-7.2	Karlberg, Stephen L.	15,000	15,000	15,000	0	314	W	1				1- 35-11.12
98.002-1-9.11	Wilson Dairy, LLC	8,200	8,200	8,200	0	105		1				1-109- 8
98.002-1-9.12	Simpson, Wayne	3,000	3,000	3,000	0	311		1				
98.002-1-15	KDC Acres, LLC	22,300	22,300	22,300	0	105		1				1- 92- 9
98.003-1-1	Morriseau, Brian	88,300	33,400	88,300	0	113		1				1- 95-14
98.003-1-2	Bender, Harvey H.	75,800	44,900	75,800	0	240		1				1- 25-14
98.003-1-3	Wilson, David L.	25,900	16,000	25,900	0	120		1				1- 22- 9
98.003-1-4.11	Gorman, Michael R.	125,300	51,000	125,300	0	113	W	1				1-109-12.11
98.003-1-5.111	Van Schaick, John E.	53,700	30,600	53,700	0	240		1				1-104- 8.1
98.003-1-7	Robinson, James	7,600	7,600	7,600	0	314		1				1-104- 9.2
98.003-1-8.1	Menhennett, Dennis J.	28,800	28,800	28,800	0	105		1				1- 60- 4

Parcel Id	Name	2011	2012		Res Pct	Prp Cls	O C	R S	T C	Account Nbr
		Total Av	Land Av	Total Av						
98.003-1-8.2	Fay, Christopher A.	51,000	14,800	51,000	0	240	1			
98.003-1-9	Montroy, Lori A.	52,500	11,200	52,500	0	210	1			1- 27- 2
98.003-1-10	Turner, Gary B.	67,500	13,300	67,500	0	425	1			1-104- 1
98.003-1-11	Turner, Gary S.	35,400	32,500	35,400	0	120	1			1- 29- 6
98.003-1-13	St Lawrence County	12,400	12,400	12,400	0	720	8			8-117-12
98.003-1-14	Turner, Gary B.	119,100	79,500	119,100	0	240	W 1			1- 71-15
98.003-1-15.1	Morriseau, Brian	16,000	16,000	16,000	0	105	1			1- 42-15
98.003-1-15.2	Turner, Gary B.	300	300	300	0	330	1			
98.003-1-16.11	Van Schaick, John E.	21,200	21,200	21,200	0	321	1			1-104-9.11
98.003-1-18	Gorman, Michael R.	4,600	4,600	4,600	0	105	1			
98.003-1-19	Bender, Mark T.	48,500	12,100	48,500	0	210	1			
98.003-4-1	Gaeta, Timothy J.	18,200	19,900	46,000	0	260	W 1			1- 25-13
98.003-4-2	Nanno, Thomas J Jr (Lu)	27,000	20,500	27,000	0	260	W 1			1- 53- 4
98.003-4-3	Kinne, Patricia M (Lu)	17,300	17,300	17,300	0	314	W 1			1- 69- 2
98.003-4-4	Moore, John Warner III.	78,900	54,600	78,900	0	260	W 1			1- 83-15
98.003-4-5	Moore, John Warner III Etal	6,000	6,000	6,000	0	314	W 1			1- 83-13
98.003-5-1.1	Lake, Richard W.	15,000	15,000	15,000	0	314	W 1			1- 28- 1.1
98.003-5-1.21	Phillips, James T.	111,700	61,500	111,700	0	260	W 1			1- 28- 1.2
98.003-5-1.22	Phillips-Watson, Sue Ella	189,300	41,700	189,300	0	210	W 1			
98.003-5-2	Phillips, James T. Jr.	20,000	20,000	20,000	0	314	W 1			1-104- 5
98.003-5-3.1	Manley, Patricia L.	94,500	42,600	84,500	0	260	W 1			1- 27-14
98.003-5-4	Vredenburg, Nancy	39,200	39,200	39,200	0	314	W 1			
98.003-5-6	Manley, Patricia L.	146,700	107,400	146,700	0	260	W 1			1- 27-13
98.003-8-1	Musso, Patrick B.	177,400	60,300	98,400	0	210	W 1			1- 92-10.11
98.032-1-1	Stevens, Scott	48,800	22,800	48,800	0	260	W 1			1-109- 2
98.032-1-2	Dymond, Deborah G.	26,000	19,000	26,000	0	260	W 1			1- 92-14
98.032-1-3	Grey, Vincent P.	35,100	18,800	35,100	0	260	W 1			1- 98- 4
98.032-1-4	Newcombe, Ethel I.	44,200	18,000	44,200	0	260	W 1			1- 79- 2
98.032-1-5	Delorme, Jessica	42,100	17,600	42,100	0	260	W 1			1- 74-14
98.032-1-6	O'Neill, Brian	46,400	19,000	46,400	0	260	W 1			1- 52-14
98.032-1-7	Rausch, Tracy	63,000	36,700	63,000	0	260	W 1			1- 61-11
98.032-1-8	Inman, Randy	77,800	42,700	77,800	0	260	W 1			1- 84-15
98.032-2-1	Cosler, Douglas L.	48,700	10,300	48,700	0	210	1			1- 85- 2.2
98.032-2-2	Brooks, Dolores	52,100	8,200	52,100	0	210	1			1- 85- 2.1
98.032-2-3	Kio, Levi C.	4,400	4,400	4,400	0	314	1			1- 88- 9
* 98.032-2-4	Kio, Levi C.	26,700	10,400	26,700	0	270	1			1- 42-10
98.032-2-4.1	Kio, Levi C.		1,000	1,000	0	311	1			1- 42-10

Page Totals	Parcels	36	1,858,300	942,400	1,798,100					
--------------------	----------------	----	-----------	---------	-----------	--	--	--	--	--

Parcel Id	Name	2011	2012		Res Pct	Prp Cls	O C	R S	T C	Account Nbr
		Total Av	Land Av	Total Av						
98.032-2-4.2	Richard, Allison M.		8,000	50,000	0	270	1			
98.032-3-1	White, Paul V.	91,500	10,100	91,500	0	210	1			1-92- 8.121
98.032-3-2	Plochko, Carl H.	51,000	44,300	51,000	0	270	W 1			1- 80-15
98.032-3-3	Bird, Alice & Etal	57,200	25,300	57,200	0	260	W 1			1- 91-10
98.032-3-4	Stern, Timothy L.	64,800	22,900	64,800	0	260	W 1			1- 83-10
98.032-3-5	Eddy, Carl A.	47,200	33,200	47,200	0	260	W 1			1- 83-11
98.033-1-1	Gorman, Michael R.	90,600	55,400	90,600	0	260	W 1			1- 56-11
98.033-1-2	Latragna, Jeffrey S.	88,000	38,100	88,000	0	210	W 1			1- 90- 1
98.033-1-3	Simpson, Bonnie Rogers	41,900	28,500	41,900	0	270	W 1			1- 49-15
98.033-1-4	Baldwin, Anna Barbara	28,500	28,500	28,500	0	314	W 1			1- 40- 3
98.033-1-5	Reese, Judy	32,000	28,500	32,000	0	270	W 1			1- 61-12
98.033-1-6.1	Whipple, Brendan	73,500	43,600	73,500	0	260	W 1			1- 98-11
98.033-1-10.1	Carey, Charles Leon (LU)	265,000	65,100	265,000	0	210	W 1			1- 34- 5
98.033-1-12.21	Alessi, James T.	77,900	53,200	77,900	0	210	1			1- 69- 8
98.033-1-13	Blackburn, Linda B.	65,500	11,400	65,500	0	210	1			1- 69- 7
* 98.033-1-14	Bletsch, Joan	179,000	102,900	179,000	0	210	W 1			1- 40- 7
98.033-1-14.1	Bletsch, Joan		75,000	75,000	0	311	W 1			1- 40- 7
98.033-1-14.2	Buck, Kenneth J.		72,000	195,000	0	210	W 1			
98.033-1-15	Richard , Terry	68,600	29,600	68,600	0	270	W 1			1- 58- 5
98.033-1-16	Cobb, William M. Sr.	38,700	30,300	38,700	0	270	W 1			1- 80-12
98.033-1-17	O'Dell, Ronald W.	56,960	28,200	56,960	0	260	W 1			1- 22-12
98.033-1-18	Sobotka, Steven J.	5,500	5,500	5,500	0	314	1			1- 36-15
98.033-1-19	Sobotka, Steven J.	43,100	10,300	43,100	0	210	1			1- 80-14.1
98.033-1-20	Nodine-Saunders, Heidi R.	54,300	25,200	54,300	0	260	W 1			1- 80-13
98.033-1-21	Nodine, Roger L.	62,000	28,100	62,000	0	260	W 1			1- 79-10
98.033-1-26.1	Jacobs, Russell S.	49,000	5,900	49,000	0	210	1			1- 92- 8.21
98.033-1-26.2	Rotondo, Richard N.	56,000	6,400	56,000	0	270	1			1- 92- 8.22
98.033-1-27	Blackburn, Linda B.	86,000	67,000	86,000	0	312	W 1			1- 69-16
98.033-1-29	Kellogg, Cynthia A.	61,200	25,600	61,200	0	260	W 1			1- 80-14.2
98.033-1-30	Barnes, Leo P. Jr.	54,200	26,700	54,200	0	260	1			1- 80-14.3
98.033-1-31	Ward, Grant H.	82,000	23,800	82,000	0	260	1			1- 80-14.4
98.033-2-1.1	Bouchey, Steven P.	67,500	9,800	67,500	0	210	1			1-111-12.1
98.033-2-2.111	Bracy, Herbert W.	19,600	700	19,600	0	312	1			1- 28-15.11
98.033-2-2.112	Kanaly, Lawrence	99,300	10,200	99,300	0	210	1			
98.033-2-2.113	Bracy, Herbert	700	700	700	0	311	1			
98.033-2-5	Emrich, Dianne M.	70,700	10,200	70,700	0	210	1			1-108- 6.2
98.033-2-6.1	Armstrong, Keith J.	94,800	10,700	94,800	0	210	1			1-92-8.12

Page Totals

Parcels

36

2,144,760

998,000

2,464,760

Parcel Id	Name	2011	2012		Res Pct	Prp Cls	O C	R S	T C	Account Nbr
		Total Av	Land Av	Total Av						
98.033-2-6.2	Ward, Jeremy M.	80,800	10,700	80,800	0	210		1		
98.033-2-7	Wilson, Jon N.	8,400	8,400	8,400	0	311		1		
98.033-3-1	Camarda, Thomas L.	1,500	1,500	1,500	0	311		1		1- 35-11.11
98.033-3-2	Camarda, Thomas L.	168,000	55,700	178,000	0	210	W	1		1- 35-11.2
98.033-3-3	Flanders, Lee	93,200	38,400	93,200	0	210	W	1		1- 35-11.13
98.033-3-4	Burns, Blaine E.	88,100	38,400	88,100	0	210	W	1		1- 35-11.14
98.040-1-1	Carter, Jay J.	83,200	54,100	95,200	0	210	W	1		1- 39- 6
98.040-1-2.1	Ott, Robert J.	170,100	42,900	170,100	0	210	W	1		1- 57- 4
98.040-1-2.2	Nadeau, John	219,000	42,400	219,000	0	210	W	1		1- 57- 5
98.040-1-3.1	Whitmarsh, Charles E.	129,500	40,200	129,500	0	210	W	1		1- 80-10
98.040-1-4.11	Whitmarsh, Bruce R.	166,000	39,600	166,000	0	210	W	1		1-100- 5
98.040-1-5.1	Drake, Frank J.	57,700	42,000	57,700	0	270	W	1		1- 91- 9
98.040-1-6	Maier, David R.	145,000	43,900	145,000	0	210	W	1		1- 59-10
98.040-1-7	Loveless, Dorothy M (LU)	52,000	36,700	52,000	0	270	W	1		1- 58-12
98.040-1-8	Hosterman, James L.	74,600	40,500	74,600	0	260	W	1		1- 40- 9
98.040-1-9	Matt, August F.	90,000	33,900	90,000	0	210	W	1		
98.040-1-10	Roll, David W.	156,500	47,800	156,500	0	210	W	1		1- 84-14
98.040-2-1	Roll, David W.	231,200	33,700	231,200	0	417	W	1		1- 50- 8
98.040-2-2	Walters, Grace M.	115,630	34,000	115,630	20	417	W	1		1- 84-11
98.040-2-3	Gronowski, Erik	41,300	26,200	41,300	0	270	W	1		1- 33- 2
98.040-2-4	Otis, Robert Jr.	67,600	22,900	67,600	0	260	W	1		1- 64- 8
98.040-2-5	Smithoover, Carl E.	63,000	22,700	63,000	0	210	W	1		1- 64- 7
98.040-4-1	Ayers, Donald J & Marianne	159,700	36,300	159,700	0	210	W	1		1- 28-14.2
98.040-4-2	MacDonald, Timothy I.	123,500	37,900	123,500	0	210	W	1		1-110- 2
98.040-4-3	Kio, Levi	71,000	40,500	71,000	0	210	W	1		1- 79- 3
98.047-1-1	Haynes, Dennis A. Sr.	45,000	22,100	45,000	0	210	W	1		1- 89- 3
98.047-1-2	Whitehead, Richard D.	20,900	20,500	20,900	0	312	W	1		1- 44-11
98.047-2-1	Morrison, William J.	29,300	10,700	29,300	0	270		1		1- 87- 7
98.047-2-2	Robinson, Stephen M (Lu)	89,300	10,500	89,300	0	210		1		1- 87-11
98.047-2-3	Baker, Bernard W.	79,700	23,800	79,700	0	210	W	1		1- 41- 7.2
98.047-2-4	Williams, Douglas	89,900	18,500	89,900	0	260	W	1		1- 41- 7.1
98.047-2-5	Chipolis, Robert	73,600	24,500	73,600	0	260	W	1		1- 41- 7.3
98.047-2-6	Nawrocki, Donald P.	63,200	31,400	63,200	0	210	W	1		1- 22- 8
98.047-2-7	Torres, Manuel F.	92,900	34,600	92,900	0	210	W	1		1-103- 8
98.047-2-8	Farrar, Kenneth R.	41,400	32,400	41,400	0	270	W	1		1- 44-9.2
98.047-2-9	Donnelly, Cassie A.	38,600	6,900	38,600	0	270		1		1-103-14
98.048-1-1.1	Barnhart, Charlotte L.	59,900	31,900	59,900	0	210	W	1		1- 53- 8
Page Totals	Parcels		37	3,380,230	1,139,100	3,402,230				

Parcel Id	Name	2011	2012		Res Pct	Prp CIs	O C	R S	T C	Account Nbr
		Total Av	Land Av	Total Av						
98.048-1-2	Cegielsky, Jan T.	79,400	38,100	79,400	0	210	W	1		1- 37- 9
98.048-1-3	Ten Eyck, Richard A.	149,100	28,100	149,100	0	210	W	1		1- 24-12
98.048-1-4	Fosco, Denise A.	180,000	34,200	180,000	0	210	W	1		1- 64- 9.1
98.048-1-5	Benham, Beth	175,200	37,800	175,200	0	210	W	1		1- 64- 9.2
98.048-1-6	Burlingame, Brian C (LC)	89,000	29,700	89,000	0	415	W	1		1- 64- 9.3
98.048-1-10.2	Robinson, Stephen M (Lu)	12,100	12,100	12,100	0	314	W	1		1- 64- 9.4
98.048-1-12	Klemens, Bruce H.	127,400	31,700	127,400	0	210	W	1		1- 74- 8
98.048-1-13	Miller, John B.	15,500	14,900	15,500	0	312	W	1		1- 32-12
98.055-1-1	Dembowski, Bernard Jr.	139,800	52,500	139,800	0	260	W	1		1- 98- 7
98.055-1-2.1	Yerdon, Edwin W.	39,600	37,400	39,600	0	312	W	1		1-112-10
98.055-1-2.2	Reynolds, Randy L.	200,000	53,100	200,000	0	210	W	1		
98.055-1-3	Wilson Dairy LLC	39,900	9,900	39,900	0	210		1		1- 22-10.1
98.055-2-1.1	Dunn, James	143,600	46,700	143,600	0	210	W	1		1- 57- 2
98.055-2-2	Jent, Thomas E.	16,765	16,765	16,765	0	314	W	1		1- 77-11
98.055-2-3	Harvey, Marguerite	105,600	36,800	105,600	0	210	W	1		1- 54- 8.2
98.055-3-1	Wurzburg, David S.	90,900	31,200	90,900	0	210	W	1		1- 27-12
98.055-3-2	Harmon, Velma Jean	90,400	46,800	90,400	0	210	W	1		1- 54- 2
98.055-3-3	Harmon, Velma	33,300	33,100	33,300	0	312	W	1		1- 54- 1
98.055-3-4.1	Roll, David L.	175,000	56,200	175,000	0	417	W	1		1- 96- 8
98.055-3-6.1	Hollis, Sheila A.	54,700	11,200	54,700	0	210		1		1- 95- 7.1
98.055-3-6.2	Wilson, John H.	104,100	10,200	104,100	0	210		1		1- 95- 7.2
98.055-3-6.3	Love, Thomas R.	75,000	29,600	75,000	0	210	W	1		1- 95- 7.3
98.062-1-1.1	LaPorte, Michael A.	60,300	31,400	60,300	0	270	W	1		1- 47-15
98.062-1-3	LaForty, Gail M.	80,000	8,900	80,000	0	210		1		1-109-12.2
98.062-1-4	Forsyth, Dennis	90,000	28,400	90,000	0	260	W	1		1- 96- 8.2
98.062-1-5	Forsyth, Dennis	62,600	24,800	62,600	0	260	W	1		1- 96- 8.3
98.062-1-6	O'Brien, Alissa	74,700	24,600	74,700	0	260	W	1		1- 96- 8.4
98.062-2-1	Moore, John W. Jr.	37,000	37,000	37,000	0	314	W	1		1- 48- 2
98.062-2-2	Moore, John Warner	128,500	44,100	128,500	0	210	W	1		1- 29- 5
98.062-2-3	Romaniw, Gary F.	64,000	28,400	64,000	0	260	W	1		1- 88-10
98.062-2-4	Romaniw, Gary	64,400	28,000	64,400	0	260	W	1		1- 88-11
98.062-2-5	Romaniw, Gary	31,100	31,100	31,100	0	314	W	1		1- 88-12
98.062-2-6	Van Schaick, John E.	98,500	28,900	98,500	0	210	W	1		1-104- 8.2
98.062-2-7	Vanschaick, John	8,300	8,300	8,300	0	314		1		
98.062-3-1	Prinz, Daniel L.	30,000	29,500	30,000	0	312	W	1		1- 86- 5
98.062-3-2	Prinz, Daniel L.	124,000	38,200	124,000	0	210	W	1		1- 74- 7.5
98.062-3-3	Doctor, Bruce	66,200	33,000	66,200	0	260	W	1		1- 53- 5
Page Totals	Parcels		37	3,155,965	1,122,665	3,155,965				

Parcel Id	Name	2011	2012		Res Pct	Prp Cls	O C	R S	T C	Account Nbr
		Total Av	Land Av	Total Av						
98.062-3-4	Collins, Jennifer	55,000	26,500	55,000	0	270	W	1		1- 69-15
98.062-3-5	Hildebrand, John R.	38,700	27,600	38,700	0	270	W	1		1- 70- 1
98.062-3-6	Ricci, Alfred L.	60,000	25,700	60,000	0	260	W	1		1- 71- 3
98.062-3-7	Dawson, Wilbur J.	55,100	25,700	55,100	0	260	W	1		1- 33- 3
98.062-3-8.2	Houghton, Roland A. Sr.	190,000	51,100	190,000	0	210	W	1		1- 76- 2.2
98.062-3-8.12	Budd, David A.	63,600	34,800	63,600	0	260	W	1		1- 76- 2.12
98.062-3-8.111	Unger Richards, Gloria Dawn (Trust)	161,400	50,700	161,400	0	210	W	1		1- 76- 2.11
98.062-3-9.1	Stern, David E.	1,300	1,300	1,300	0	314		1		1- 98- 1
98.062-3-9.2	Stern, David E.	41,500	30,000	41,500	0	270	W	1		1- 98- 1
98.062-3-10	Hoffman, Norman R. Jr.	34,000	27,500	34,000	0	270	W	1		1- 56- 3
98.062-3-11	Kubinec, Charles F.	28,300	26,200	28,300	0	312	W	1		1- 61- 1
98.062-3-17.1	Robinson, James	99,200	10,400	99,200	0	210		1		1- 87- 9
98.062-3-19	Parker, Lesa	56,000	31,800	56,000	0	260	W	1		1- 74- 7.2
98.062-3-20	Dawson, Wilbur J.	9,600	6,500	9,600	0	312		1		1-104-8.1
98.062-3-21	Prinz, Daniel L.	7,200	7,200	7,200	0	314		1		
98.069-1-1	Reed, Chester A.	8,500	8,500	8,500	0	300		1		1- 66- 7
98.069-1-2	Reed, Doris J.	8,600	7,800	8,600	0	312		1		1- 66- 8.12
98.069-1-3	Reed, Chester A.	78,100	10,100	78,100	0	210		1		1- 66- 8.3
98.069-1-4	Colby, Yvonne M.	1,200	1,200	1,200	0	314		1		1- 66- 8.2
98.069-2-1	Ferris, David	7,500	7,500	7,500	0	311		1		
98.069-2-2	Shannon, David	80,700	12,100	80,700	0	210		1		1-104-9.11
98.069-2-3	Young, Larry	52,000	10,800	52,000	0	210		1		1-104- 9.12
98.070-1-1.1	United Cerebral Palsy Assoc	179,400	10,500	179,400	0	210		8		1- 61-13
98.070-1-2	Mourick, Curtis K.	44,600	8,100	44,600	0	210		1		1- 82-14
98.070-1-3.1	Echoes On The Lake, LLC	150,000	13,600	150,000	0	432		1		1- 83- 1.1
98.070-1-4.1	Black Snake Farm,LLC	6,600	2,500	6,600	0	312		1		1- 42- 9
98.070-1-5	Edwardsville Cemetery	8,000	8,000	8,000	0	695		8		8-116- 8
98.070-1-6.2	Pasko, Margery A.	99,000	13,400	99,000	0	210		1		1-84-1.2
98.070-1-6.3	United Cerebral Palsy Assoc	500	500	500	0	314	W	1		1-84-1.3
98.070-1-6.11	Town Of Morristown	8,400	8,400	8,400	0	695		8		1- 84- 1.1
98.070-1-7	Simmons, David J.	37,900	31,400	37,900	0	270	W	1		1- 94- 4
98.070-1-8.1	Simmons, Chloe (Estate)	36,000	13,300	36,000	0	210		1		1- 94- 3
98.070-1-10.211	Martin, Jack S.	54,400	35,000	54,400	0	270	W	1		1- 10- 3.2
98.070-1-11.1	Bussa, John	15,100	6,100	15,100	0	270		1		1- 45- 9.1
98.070-1-11.2	Martin, Jack S.	75,000	6,600	75,000	0	260		1		1- 45- 9.2
98.070-1-12	Bussa, John	161,700	13,600	162,700	33	425		1		1- 53-15.2
98.070-1-13	Callerame, Paul	24,000	4,100	24,000	0	270		1		1- 53-14

Parcel Id	Name	2011	2012		Res Pct	Prp Cls	O C	R S	T C	Account Nbr
		Total Av	Land Av	Total Av						
98.070-1-14	Ryan, Thomas W.	23,000	4,000	23,000	0	270	1			1- 77-16
98.070-1-15	Minute, Joseph A.	78,700	24,400	78,700	0	210	W	1		1- 27-10
98.070-1-16	Congdon, Larry	61,300	23,000	61,300	0	260	W	1		1- 77-12
98.070-1-17	Hart, Robert F.	52,100	16,800	52,100	0	260	W	1		1- 48- 3
98.070-1-18	Nanno, Thomas J Jr (Lu)	87,400	26,400	87,400	0	260	W	1		1- 48- 4
98.070-1-19	Robinson, John A. III.	82,000	25,100	82,000	0	210	W	1		1- 76- 1
98.070-1-20	Pomeroy, Harold R.	48,000	15,600	48,000	0	260	W	1		1- 32-14
98.070-1-21	Kisselbach, Richard W. Jr.	55,000	13,800	55,000	0	260	W	1		1- 32-13
98.070-1-22	Owczarzak, David A.	64,800	20,300	64,800	0	260	W	1		1-103-11
98.070-1-23	Gaeta, Timothy J.	67,700	25,300	67,700	0	260	W	1		1-100- 7
98.070-1-24	Cook, Michael	22,700	22,700	22,700	0	314	W	1		1-100- 6
98.070-1-25	Cook, Michael1	80,700	22,000	80,700	0	260	W	1		1- 53- 3
98.070-1-26.2	Aldrich, Verne J. Jr.	63,600	27,300	63,600	0	260	W	1		
98.070-1-27.11	Thiers, Richard E.	58,800	26,400	58,800	0	260	W	1		1-105- 2.1
98.070-1-28	Callerame, Paul	56,800	24,500	56,800	0	260	W	1		1- 31-13
98.070-1-29	Callerame, Paul	56,800	19,900	56,800	0	260	W	1		1- 31-12
98.070-1-30	Dority, Stephen L.	43,100	25,000	43,100	0	270	W	1		1- 98- 2
98.070-1-31	Dority, Stephen L.	77,600	28,700	77,600	0	210	W	1		1- 79- 7
98.070-1-32	Kinne, Patricia M (Lu)	56,000	19,400	56,000	0	260	W	1		1- 69- 3
98.070-1-33.1	James, George R.	92,700	35,500	92,700	0	210	W	1		1- 82-15
98.070-1-34.2	Ward-Ough, Sonja L.	29,900	13,200	29,900	0	260	W	1		1- 74- 5.2
98.070-1-34.3	Stanulonis, Patricia	50,700	20,600	50,700	0	260	W	1		1- 74- 5.3
98.070-1-34.4	Spako, Kevin P.	74,100	13,200	68,100	0	260	W	1		1- 74- 5.4
98.070-1-34.51	Brewer, James	44,200	14,400	44,200	0	260	W	1		1- 74- 5.5
98.070-1-35	Gaige, Dennis	210,000	36,900	210,000	0	421		1		1- 68- 9
98.070-1-36	Black Snake Farm,LLC	213,500	36,900	213,500	21	415	W	1		1- 42- 8
98.070-1-37	Ingraham, Donald L.	85,400	43,900	85,400	0	260	W	1		1- 74- 6
98.070-1-38	Hauck, Edith (Trust)	103,800	49,800	103,800	25	417	W	1		1- 54-10
98.070-1-41	Colby, Yvonne M.	130,000	10,300	130,000	0	480		1		1- 45-10
98.070-1-45	Bussa, John	3,000	3,000	3,000	0	314	W	1		
98.070-1-46.1	Gaige, Dennis L.	900	900	900	0	311		1		1- 74- 5.1
98.070-1-47	Spako, Kevin P.	1,100	1,100	1,100	0	311		1		
98.070-1-48	Bussa, John	6,800	6,800	6,800	0	314		1		
98.070-1-49	Martin, Jack	1,000	1,000	1,000	0	314		1		
98.070-1-50	Ryan, Thomas	31,400	7,100	31,400	0	270		1		1- 93- 6
98.070-1-51	Ryan, Thomas	82,000	10,100	82,000	0	210		1		1- 89-12
98.070-1-52	Rhinehart, Guy	60,200	22,300	60,200	0	260	W	1		1- 86-12

Parcel Id	Name	2011	2012		Res Pct	Prp Cls	O C	R S	T C	Account Nbr
		Total Av	Land Av	Total Av						
98.070-1-53	Chambers, Sharon L (Lu)	73,900	32,600	73,900	0	260	W	1		1- 77- 7.2
98.070-1-54	Anderson, Brian D.	84,500	32,900	84,500	0	260	W	1		1- 77- 7.1
98.077-1-1	VanVleet, Alice	72,700	45,300	72,700	0	210	W	1		1- 22- 6
98.077-1-2	Pental, Raymond F.	68,800	29,800	68,800	0	260	W	1		1- 40- 2
98.077-1-3	Rowley, Michael J.	51,700	32,100	51,700	0	260	W	1		1- 68-14
98.077-1-4	Rowley, Michael J.	63,000	31,400	63,000	0	260	W	1		1- 64-14
98.077-1-5	Gallagher, Donald	70,600	37,300	70,600	0	260	W	1		1- 89- 9.2
98.077-1-6	Steger, Joan M (Lu)	73,900	37,100	73,900	0	260	W	1		1- 89- 9.3
98.077-1-7.2	Smith, Earl	68,200	30,600	68,200	0	260	W	1		1- 89- 9.11
98.077-1-8	Knaub, Ronald A.	232,600	41,200	232,600	0	210	W	1		1- 89- 9.12
98.077-1-9	Messimer, Paul H.	48,200	41,500	48,200	0	270	W	1		1- 73- 6
98.077-1-10.111	Phillips, James T. Jr.	149,000	35,800	149,000	0	210	W	1		1- 56-15
98.077-1-13	Long, William J.	79,100	34,700	79,100	0	210	W	1		1- 90- 2.2
98.077-1-14	Vattimo, Paul	82,400	39,600	82,400	0	210	W	1		
98.077-1-15	Turner, Jeffrey L.	58,600	58,600	58,600	0	314	W	1		1- 71-14
98.077-1-16	Lovely Green, Evelyn (Lu)	93,800	44,300	93,800	0	210	W	1		1- 51-15
98.077-1-17	Sherwood, Daniel O.	149,100	48,500	149,100	0	210	W	1		1- 83-12
98.077-2-1	Hauck, William	116,500	42,200	116,500	0	210	W	1		1- 54-11
98.077-3-1	Zoller, John F.	67,000	41,700	67,000	0	210	W	1		1-113- 5
111.002-2-1	Lowery, Kelly S.	124,600	54,800	124,600	0	112		1		1- 67- 9
111.002-2-2	Cobb, Charles	51,600	8,800	51,600	0	210		1		1- 35- 2
111.002-2-3	Howard, Richard	8,300	8,300	8,300	0	314		1		1- 56-10.2
111.002-2-4.1	Butterfield, Clifford A.	30,100	30,100	30,100	0	322		1		1- 67- 4
111.002-2-4.2	Savage, Rose	36,200	9,900	36,200	0	270		1		
111.002-2-5	Mason, Andrew Sr.	37,300	10,200	37,300	0	270		1		1- 67-15
111.002-2-6.1	Lowery, Douglas J.	41,800	10,500	41,800	0	210		1		1- 56- 10.1
111.002-2-6.21	Langtry, Allen G.	16,900	16,900	16,900	0	105		1		1- 56-10.12
111.002-2-7	Chippewa Cemetery	175,000	15,000	205,000	0	620		8		8-116- 7
111.002-2-8.11	Felt, Clifford (Lu)	195,600	116,600	195,600	0	112		1		1- 45- 7.1
111.002-2-9	Langtry, Paul W.	10,700	10,700	10,700	0	105		1		1- 63- 9
111.002-2-10	Norris, David	60,100	10,200	60,100	0	210		1		1-101- 3
111.002-2-12	Lowery, Douglas J.	2,000	2,000	2,000	0	910		1		1- 30- 3
111.002-2-13	Lowery, Douglas J.	3,500	3,500	3,500	0	910		1		1- 30- 4
111.002-2-14	Stout, David W. III.	3,500	3,500	3,500	0	322		1		1- 99- 7
112.001-2-1	US Fish & Wildlife Service	75,500	74,000	75,500	0	970		8		1- 39-13
112.001-2-2	Marcellus, Irene P.	51,400	11,000	51,400	0	210		1		1- 53- 7
112.001-2-3	US Fish & Wildlife Service	28,200	27,900	28,200	0	120		8		1- 58-13

Parcel Id	Name	2011	2012		Res Pct	Prp Cls	O C	R S	T C	Account Nbr
		Total Av	Land Av	Total Av						
112.001-2-4	Hershberger, Joseph	134,165	39,000	134,165	0	240	1			1- 24-13
112.001-2-6.2	US Fish & Wildlife Service	16,400	16,400	16,400	0	105	8			1- 39-15.2
112.001-2-6.11	Davis, Dale C.	4,400	4,400	4,400	0	323	1			1- 39-15.11
112.001-2-6.12	Davis, Dale C.	62,000	10,000	62,000	0	210	1			1- 39-15.12
112.001-2-7	Davis, Earl Jr.	38,000	18,400	38,000	0	240	1			1-113- 8
112.001-2-8	Cummings, Timothy A.	27,600	5,500	27,600	0	210	1			1-113- 7
112.001-2-9	Cummings, Timothy A.	16,100	16,100	16,100	0	323	1			1- 41- 3
112.001-2-11.1	Lowery, Vernon H.	27,900	10,800	27,900	0	210	1			1- 50-10
112.001-2-12	Brier Hill Fire Company, Inc.	99,000	86,100	99,000	0	240	1			1- 74-13
112.001-2-13.2	Ceresoli, Donald A. Jr.	29,700	29,700	29,700	0	322	1			
112.001-2-14	Swartzentruber, Peter D.	117,000	72,500	117,000	0	112	1			1- 66-12
112.001-2-15	Butterfield, Clifford A.	21,400	21,400	21,400	0	322	1			1- 67- 3
112.001-2-16	Butterfield, Clifford A.	110,600	52,600	110,600	0	112	1			1- 67- 6.1
112.001-2-17	Hazelton, Cheryl	35,000	10,500	36,000	0	210	1			1- 76- 6
112.001-2-18	Mason, Arthur	65,000	10,400	68,500	0	210	1			1- 63- 1
112.001-2-19.11	Stout, David	209,000	80,400	209,000	0	112	1			1- 98-14
112.001-2-19.12	Stout, David W. III.	263,800	8,000	263,800	0	112	1			
112.001-2-23	Prud'homme, Grant	328,000	76,900	328,000	0	210	1			1- 98- 6
112.001-2-25	Warren, Michael & Etal	5,400	5,400	5,400	0	321	1			1- 29-14.2
112.001-2-26.1	Kulzer, Daniel F.	18,100	18,100	18,100	0	323	1			1- 44- 7
112.001-2-27	Tulley, Ronald E (Lu)	84,900	12,300	84,900	0	210	1			1- 62- 7
112.001-2-28	Stout, David W III & Etal	130,700	7,500	130,700	0	210	1			1- 99- 5
112.001-2-30	Stout, David W. III.	255,900	38,600	255,900	0	312	1			1- 94- 9
112.001-2-31	Warren, Michael & Etal	13,600	13,600	13,600	0	105	1			1-105-15
112.001-2-32	Ramsey, George A (Lu)	40,000	10,600	40,000	0	240	1			1- 36- 5
112.001-2-33	Geiger, Karl J.	61,600	45,200	61,600	0	331	1			1- 36- 4
112.001-2-34	Stout, David W. III.		2,500	2,500	0	314	1			
112.001-3-1	Rodriguez, Daniel M.	17,900	7,000	17,900	0	270	1			1- 63- 4
112.002-1-1	Pearson, Gerald S.	51,000	4,200	51,000	0	210	1			1- 27- 5
112.002-1-2	Hershberger, John L.	15,100	15,100	15,100	0	105	1			1- 75- 9
112.002-1-3	Measheaw, Joseph	74,300	37,000	70,300	0	240	1			1- 67- 5
112.002-1-4.2	Thomas, Walter S.	42,000	13,100	42,000	0	312	1			
112.002-1-4.11	Lowery, Vernon A.	1,900	1,900	1,900	0	105	1			1- 67-12
112.002-1-4.121	Warren, Michael D.	2,400	2,400	2,400	0	105	1			
112.002-1-4.122	Gray, Arthur Lynn	5,700	5,700	5,700	0	322	1			
112.002-1-13.111	Thomas, Patricia (LU)	375,000	10,840	375,000	0	113	W 1			1-102- 4.1
112.002-1-13.112	Thomas, Patricia (LU)	15,000	15,000	15,000	0	113	1			
Page Totals	Parcels		37	2,815,565	835,140	2,818,565				

Parcel Id	Name	2011	2012		Res Pct	Prp Cls	O C	R S	T C	Account Nbr
		Total Av	Land Av	Total Av						
112.002-1-13.113	Thomas, Patricia (LU)	5,000	5,000	5,000	0	113		1		
112.002-1-14	Evans, James	28,700	28,700	28,700	0	105		1		1- 44- 6
112.002-1-15.11	Dunn, Carol	127,500	52,800	127,500	0	113		1		1- 51- 2
112.002-1-16.12	Boicourt, James	45,000	10,100	45,000	0	270		1		
112.002-1-16.21	LaPoint, Carmon	28,700	10,700	28,700	0	270		1		
112.002-1-16.22	Richard, Albert	42,400	20,100	42,400	0	271		1		
112.002-1-17.1	Crosby, Robert A.	53,000	11,000	53,000	0	210		1		1- 67-11.3
112.002-1-17.2	Hunter, John L.	26,400	7,700	26,400	0	270		1		
112.002-1-18.2	Preston, Franklyn J.	19,000	10,500	19,000	0	270		1		
112.002-1-18.11	Lowery, Vernon A.	25,300	25,300	25,300	0	105		1		1- 67-11.1
112.002-1-18.12	Lowery, Vernon A.	14,200	8,500	14,200	0	270		1		
112.002-1-19.11	Lowery, Vernon A.	13,200	13,200	13,200	0	105		1		1- 67-13
112.002-1-19.21	Coon, John H.	41,500	10,600	41,500	0	270		1		
112.002-1-19.22	Coon, James T.	8,700	8,700	8,700	0	314	W	1		
112.002-1-19.121	Coon, Ann M (Lu)	44,800	10,600	44,800	0	270		1		
112.002-1-19.122	Coon, Eugene F Jr (Lu)	8,800	8,800	8,800	0	314		1		
112.002-1-19.123	Coon, Joseph E(Lu)	8,800	8,800	8,800	0	314		1		
112.002-1-19.124	Coon, Michael F (Lu)	8,800	8,800	8,800	0	314		1		
112.002-1-20	Dunn, Leonard	13,300	13,300	13,300	0	105		1		1- 64-13.2
112.002-1-21	Walrath Homestead LLC	127,200	48,200	127,200	0	240		1		1-105- 7
112.002-1-22	Lowery, Vernon A.	7,800	7,800	7,800	0	105		1		1- 79-15
112.002-1-24.112	Chambers, Christopher D (Lu)	63,600	10,700	63,600	0	270		1		
112.002-1-25.1	Preston, James	24,200	11,900	24,200	0	270		1		1- 79-14.2
112.002-1-25.2	Preston, Amy J.	5,000	5,000	5,000	0	311		1		
112.002-1-28.1	Hershberger, John L.	124,000	30,700	124,000	0	112		1		1- 63- 6
112.002-1-28.2	Old Order Of Amish	8,300	8,300	8,300	0	695		8		
112.002-1-29	Hershberger, Menno S.	12,900	12,900	12,900	0	105		1		1- 63- 5
112.002-1-31.2	Lowery, Vernon A.	200,400	14,200	200,400	0	210		1		
112.002-1-31.111	Lowery, Vernon A.	47,500	47,500	47,500	0	105		1		1- 67-14.3
112.002-1-31.121	Kulzer, Daniel F.	59,800	9,000	59,800	0	270		1		
* 112.002-1-32	Hollister, Larry E.	120,200	13,600	120,200	0	240		1		1- 69-11.11
* 112.002-1-32.1	Hollister, Larry E.		13,600	120,200	0	240		1		1- 69-11.11
112.002-1-32.2	Bella-Brooke Vineyard, LLC		5,000	5,000	0	322		1		
112.002-1-33	Mann, Jeffrey C.	13,300	13,300	13,300	0	105		1		
112.002-1-34.1	Price, Raymond M.	3,000	3,000	3,000	0	314		1		1- 79-14.1
112.002-1-36	Gray, Arthur Lynn	39,000	39,000	39,000	0	322	W	1		
112.002-1-37	Hollister, Cristy E.	153,500	10,700	153,500	0	210		1		

Parcel Id	Name	2011	2012		Res Pct	Prp Cls	O C	R S	T C	Account Nbr
		Total Av	Land Av	Total Av						
* 112.002-1-38	Kulzer, Daniel F.	600	600	600	0	314		1		
112.002-1-39	Hershberger, Joseph	15,000	15,000	15,000	0	120		1		
112.002-1-40	Lowery, Vernon A.	840	840	840	0	314		1		
112.002-2-1	Phillips, James A Jr & Etal	44,700	27,900	44,700	0	260	W	1		1- 83-14
112.003-2-1	Richard, Robert	73,300	10,300	73,300	0	210		1		1- 96-12
112.003-2-2	Truskowski, Chester A & Etal	4,800	4,800	4,800	0	105		1		1- 46-12
112.003-2-3	Truskowski, Chester A & Etal	13,200	13,200	13,200	0	105		1		1- 46-13
112.003-2-4	Ceresoli, Donald A. Jr.	17,700	17,700	17,700	0	105		1		1- 66-11
112.003-2-5.21	Chapman, Richard S.	313,200	51,900	313,200	0	280		1		
112.003-2-8	Dunn, Leonard A.	24,300	24,300	24,300	0	105		1		1- 42- 4
112.003-2-29	King, Douglas A.	2,300	2,300	2,300	0	311		1		
112.003-2-31	Huot, Randy J.	23,600	23,600	23,600	0	312		1		1- 66-10
112.003-2-32	Krake, Terry V.	20,400	9,500	9,500	0	314		1		1- 60- 8.2
112.003-2-35	Hershberger, Uria J.	116,375	46,800	116,375	0	240		1		
112.003-2-36	Krake, Terry V. Sr.	84,300	45,600	84,300	0	240		1		1- 60- 7.1
112.003-2-37	Hershburger, Uria	2,700	2,700	2,700	0	311		1		
112.004-1-8.111	Preston, Shirley	80,000	27,600	80,000	0	240		1		1- 24-14.1
112.004-1-10.2	Hill, Gary F.	377,800	58,800	377,800	25	417	W	1		1-75-2.2
112.004-1-10.12	Salamacha, Randy J.	15,000	15,000	15,000	0	322		1		
112.004-1-11.11	Pledger, Joan A & Etal	5,800	5,800	5,800	0	105		1		1- 28-12.11
112.004-1-21.111	Pledger, Joan A & Etal	6,500	6,500	6,500	0	105		1		1- 28-10.1
112.004-1-22	McLear, Craig W.	9,800	6,500	9,800	0	312		1		1- 93-12
112.004-1-23	Gross, Charles K.	169,300	74,500	169,300	0	240	W	1		1- 28-11
112.004-1-25	McLear, Melville	104,500	35,200	104,500	0	240		1		1- 73-13
112.004-1-26	Emrich, Dawn R.	4,400	4,400	4,400	0	105		1		1- 43-10
112.004-1-33	King, Leland G.	72,100	13,700	72,100	0	270		1		
112.004-2-1	Coats, Dale	10,000	10,000	10,000	0	314	W	1		1- 34-14
112.004-2-2	Soya, Walter J.	38,100	16,000	38,100	0	260	W	1		1- 54-13
112.004-2-3	Mitchell, Thomas A.	9,200	9,200	9,200	0	314	W	1		1- 76- 4
112.004-2-5	Stiles, Donna	22,300	5,400	22,300	0	260		1		1- 61- 4
112.004-2-7.1	Turner, Steven C & Karen L	45,000	45,000	45,000	0	322	W	1		1-104- 2.1
112.004-2-7.2	Turner, Alan F.	45,000	45,000	45,000	0	314		1		1-104- 2.2
112.004-2-7.3	Turner, Gary B & Jeffery	55,500	43,500	55,500	0	260		1		1-104- 2.3
112.004-2-9	Moore, J W. Jr.	88,300	22,300	88,300	0	260	W	1		1- 76-12
112.004-2-10	Metz, William J.	26,300	8,000	26,300	0	260	W	1		1- 75-13
112.004-2-11	Shine, Alexander P.	33,500	21,000	33,500	0	260		1		1- 31- 5
112.028-1-1.1	Atieh, Ali	59,900	3,000	59,900	0	210		1		1- 22-13

Page Totals

Parcels

36

2,035,015

772,840

2,024,115

Parcel Id	Name	2011	2012		Res Pct	Prp Cls	O C	R S	T C	Account Nbr
		Total Av	Land Av	Total Av						
112.028-1-1.2	Atieh, Ali	448,800	40,200	448,800	0	417	W	1		
112.028-1-2.11	Bernard, Alfred L.	186,000	50,200	186,000	0	210	W	1		1- 86-15.2
112.028-1-2.12	Whitmore, Mark D.	67,600	30,000	67,600	0	417	W	1		
112.028-2-2	Richardson , Hubert (LU)	55,800	10,900	55,800	0	210		1		1- 86-15.1
112.028-2-3.1	Atieh, Ali	573,700	119,900	573,700	0	417		1		
112.028-3-1	Atieh, Ali	26,500	5,300	26,500	0	270		1		1- 50-13
112.028-3-2	Snyder, James H. Jr.	28,300	5,300	28,300	0	270		1		1- 96- 4
112.028-3-3.211	Snyder, James Jr.	36,200	7,600	36,200	0	270		1		1- 96-16.2
112.028-3-4	Snyder, James Jr.	163,000	40,100	163,000	0	417	W	1		1- 96- 6
112.028-3-5	Huber, Cynthia & Etal	35,000	35,000	35,000	0	260	W	1		
112.028-3-6	Vlasak, Jerry J.	49,500	32,900	49,500	0	260	W	1		1- 78- 5
112.028-3-7.1	Green, Theresa	80,000	41,100	80,000	0	260	W	1		1- 62-10
112.028-3-8	New York State	49,100	40,700	49,100	0	570	W	8		8-117- 5
112.028-3-9	Mclnnis, Virginia L.	56,200	42,400	56,200	0	270	W	1		1-105-13
112.028-3-10	Parent, Frankie L.	88,400	39,300	88,400	0	210	W	1		1- 91- 8
112.028-3-11	Fisher, Stanley K.	39,600	39,600	39,600	0	312	W	1		1- 41- 6
112.028-3-12	Sadler, Patricia & Barbara	62,800	29,600	62,800	0	260	W	1		1- 89-15
112.028-3-17	Pierce , Clayton	21,500	3,400	21,500	0	260		1		1- 84- 2
112.028-3-27	Huber, Cynthia & Etal	72,600	34,200	72,600	0	260	W	1		
112.028-3-28	O'Leary, Keith D.	67,900	32,600	67,900	0	260		1		1-112-11.1
112.028-3-29.1	Snyder, James H.	16,100	10,500	16,100	0	433		1		1- 112-11.2
112.028-3-30	Crandall, John	59,300	5,900	59,300	0	270		1		
112.028-4-1	Dishaw, Kevin	76,800	9,900	76,800	0	210		1		1-69-11.11
112.028-4-2	Dishaw, Kevin F.	36,400	10,200	36,400	0	270		1		1-69-11.11
112.028-4-3	Hollister, Larry E.		13,600	115,200	0	240		1		1- 69-11.11
112.035-1-1	Toti, Anthony J.	27,100	8,700	27,100	0	210		1		1- 29-10
112.035-1-2	McEntee, Diane M.	18,200	8,700	18,200	0	270		1		1- 75-11
112.035-1-3.1	Lumbard, Terry L.	77,200	38,300	77,200	0	260	W	1		1- 98- 3
112.035-1-4	Choinski, Rose Marie K (Lu)	176,000	87,000	176,000	24	417	W	1		1- 40-12
112.035-1-7.1	Fishel, Marlene J.	161,700	63,100	161,700	0	210	W	1		1- 55- 2
112.035-1-11	Elliott, Ferron J.	117,000	10,400	117,000	0	270		1		1- 93-10
112.035-1-12	Kenyon, Richard A.	60,700	5,900	60,700	0	210		1		1- 40-13
112.035-1-13	Thomas, David	65,500	30,000	65,500	0	260	W	1		1-102- 9.2
112.035-1-14	McEntee, Diane M.	6,100	6,100	6,100	0	314		1		1-102-4.1
112.035-1-15	Measheaw, Nancy	131,800	7,300	131,800	0	210		1		1-102-10
112.036-1-1	Barraford, Jane E.	4,100	2,400	4,100	0	312		1		1- 91-13
112.036-1-2	Klock, Randy	66,000	29,000	66,000	0	260	W	1		1- 22- 1
Page Totals	Parcels		37	3,308,500	1,027,300	3,423,700				

Parcel Id	Name	2011	2012		Res Pct	Prp Cls	O C	R S	T C	Account Nbr
		Total Av	Land Av	Total Av						
112.036-1-4.1	Wardwell, James T.	18,500	2,100	18,500	0	260	1			1- 73- 4
112.036-1-5	Barraford, Jane E.	38,400	2,900	38,400	0	260	1			1- 59- 8
112.036-1-6	Watson, Richard & Etal	9,500	9,200	9,500	0	312	W	1		1- 41- 5
112.036-1-7	Klock, Randy	21,700	21,700	21,700	0	314	W	1		
112.036-2-1	Craner, Thomas R.	49,700	32,900	49,700	0	270	W	1		1- 51-10
112.036-2-2	Bishop, Donald	52,600	32,900	52,600	0	270	W	1		1- 69-11.12
112.036-2-3	Roote, John	55,000	4,200	55,000	0	270	1			1- 69-11.2
112.036-2-4	Siriswasdi, Lynn H.	36,000	4,200	36,000	0	270	1			1- 69-11.15
112.036-2-5	Schwed, Andre	25,800	4,600	25,800	0	270	1			1- 69-11.18
112.036-2-6	Eccleston, Mitchel D.	35,000	4,600	35,000	0	270	1			1- 69-11.19
112.036-2-7	Klenk, Christopher R.	16,800	4,600	16,800	0	270	1			1- 69-11.5
112.036-2-8	Eccleston, Mitchel	23,500	4,600	23,500	0	270	1			1- 69-11.17
112.036-2-9	Hollister, Larry E	65,000	40,400	65,000	0	582	W	1		1- 69-11.16
112.036-3-1	Bigelow, Martin D.	24,500	4,900	26,000	0	270	1			1- 69-11.13
112.036-3-2	Watson, Richard C.	4,100	3,900	4,100	0	312	1			1- 69-11.4
112.036-3-3	Watson, Richard	52,000	4,100	52,000	0	210	1			1- 22- 3.1
112.036-3-4	Bush, William R.	30,400	4,700	30,400	0	260	1			1-104- 3
112.036-3-5	Finkney, Jeffrey	12,200	2,100	12,200	0	270	1			1- 33-13
112.036-3-6	Wagner, Norman L.	9,100	3,600	9,100	0	270	1			1- 76- 3
112.036-3-7	Coleman Siwiec, Helen B.	22,000	3,600	22,000	0	270	1			1- 52- 4
112.036-3-8	Gallersdorfer, Janeen	29,000	2,900	29,000	0	260	1			1- 26-15
112.036-3-9	Watson, Richard C.	24,100	3,600	24,100	0	260	1			1- 53-12
112.036-3-10	Adam, John W.	55,500	30,300	55,500	0	260	W	1		1-103- 5
112.036-3-11	Klenk, Christopher R.	14,000	4,600	14,000	0	270	1			1- 69-11.3
112.036-3-12	Pierce, Scott D.	24,500	4,600	25,500	0	270	1			1- 69-11.14
112.042-1-1	Warren, Michael D.	8,600	8,600	8,600	0	322	1			1- 35- 1
112.042-1-2	Snyder, Daniel C.	50,000	10,500	50,000	0	210	W	1		
112.042-1-4	Kielecki, William J.	58,400	39,900	58,400	0	260	W	1		1- 89- 7.2
112.042-1-5	Goble, Matthew S.	59,100	10,100	63,100	0	210	1			1- 89- 7.1
112.043-1-1	Shine, Alexander P.	253,700	88,700	253,700	0	260	W	1		1- 93-15
112.043-1-2	Elizabeth Island Trust	192,400	80,600	192,400	0	260	W	1		1- 95- 1
112.043-1-3	Elizabeth Island Trust	27,800	27,800	27,800	0	314	W	1		1- 76-11
112.043-1-4	Woodcock, Norman	76,600	46,900	76,600	0	260	W	1		1-110-12
112.043-1-5	Woodcock, Harry	34,000	34,000	34,000	0	314	W	1		1-111- 4
112.043-1-6	Lindquist, David E.	36,600	36,600	36,600	0	314	W	1		1- 94- 8
112.043-1-7	Robinson, James A.	32,100	32,100	32,100	0	314	W	1		1- 53-10
112.043-1-8	Robinson, James A.	164,500	43,800	164,500	0	260	W	1		1- 53-11
Page Totals	Parcels	37	1,742,700	701,400	1,749,200					

Parcel Id	Name	2011	2012		Res Pct	Prp Cls	O C	R S	T C	Account Nbr
		Total Av	Land Av	Total Av						
112.043-3-1	McHale, Thomas S.	17,400	7,400	17,400	0	270	1			1- 34- 9
112.043-3-2	Mashaw, Linda	11,900	6,900	11,900	0	312	1			1- 86-10
112.043-3-3	Lindquist, Theodore Jr (Lu)	160,900	89,400	160,900	0	260	W 1			1- 43-14
112.043-3-4	Eustis, Jean M.	68,000	9,200	68,000	0	210	1			1- 74-15
112.043-3-5	Weseloh, Constance E & Etal	55,600	30,100	55,600	0	270	W 1			1- 44- 1
112.043-3-6	McHale, Karen E.	79,800	38,900	79,800	0	260	W 1			1- 23-13
112.043-3-7	Edgar, Ronald K.	142,500	39,300	142,500	45	210	W 1			1- 86-11
112.043-3-9.11	Dunn, Scott	67,700	39,800	67,700	0	210	W 1			1- 96- 7.1
112.043-3-18	Bobb, Richard N.	98,800	46,500	98,800	0	260	W 1			1- 96- 7.31
112.043-3-19	Goble, Randy	67,700	35,800	67,700	0	260	W 1			1- 96- 7.41
112.043-3-21.1	Green, Gregory R.	191,700	32,700	191,700	0	260	W 1			1- 96- 7.61
112.043-3-22	Johnson, Mary Anne (Lu)	48,400	31,800	48,400	0	260	W 1			1- 96- 7.71
112.043-3-24	Snyder, Daniel C.	47,700	28,600	47,700	0	210	W 1			1-96-7.2
112.043-3-25	Broeker, Eric R.	57,400	27,100	57,400	0	260	W 1			1- 96-7.4
112.043-3-26	DeVuyst, Jeffrey	29,590	27,500	29,590	0	312	W 1			
112.043-3-27	Johnson, Maurice W. Sr.	38,400	12,000	38,400	0	270	1			1- 51- 1
112.043-4-1	Lindquist, Theodore Jr (Lu)	46,500	46,500	46,500	0	314	W 1			
112.043-5-1	Dunn, Scott I.	1,300	1,300	1,300	0	311	1			1-102-14
112.050-1-1.1	Youngs, Richard	50,000	7,900	50,000	0	210	1			1- 41-11
112.050-1-2	Humberstone, Thomas	22,000	7,100	22,000	0	210	1			8- 51- 9
112.050-1-3.1	Humberstone, Thomas	160,000	51,000	160,000	0	210	W 1			1- 61- 5
112.050-1-4.1	Humberstone, Thomas F.	44,100	4,800	44,100	0	260	1			1- 57- 1
112.050-1-5	Kosty, Robert P.	89,700	37,300	89,700	0	270	W 1			1- 60- 5
112.050-1-6	Lowery, Sandra A Fam Trust	54,800	27,900	54,800	0	260	W 1			1- 60-10
112.050-1-7	Putney, Nancy A.	67,200	31,800	67,200	0	260	W 1			1- 59- 2
112.050-1-8	Smith, Diane	57,500	17,300	57,500	0	260	W 1			1- 60- 1
112.050-1-9.1	Coon, Joseph E.	7,300	7,300	7,300	0	314	1			1-100- 8.2
112.050-1-9.2	Coon, Joseph E.	3,900	3,900	3,900	0	314	1			1-100- 8.3
112.050-1-10.1	Coon, Joseph E.	52,000	31,000	52,000	0	270	W 1			1- 34- 2
112.050-1-11.12	Towle, Richard L.	135,700	44,500	135,700	0	210	W 1			
112.050-1-11.21	Zajackowski, Raymond (LU)	90,800	37,600	90,800	0	210	W 1			1-100- 8.12
112.050-1-12	Coon, Eugene	68,300	42,700	68,300	0	271	W 1			1- 37- 1
112.050-1-13.1	Lopresti, Catherine M.	58,500	26,400	58,500	0	260	W 1			1- 26-14
112.050-1-14.1	Sweet, Susan E & Etal	72,000	34,400	72,000	0	260	W 1			1- 98- 8
112.050-1-15.2	Thurston, John E.	30,000	7,400	30,000	0	210	1			
112.050-1-16.11	Chamberlin, Dorothy	59,200	38,500	59,200	0	210	W 1			1- 33- 6
112.050-1-18.1	Merkel, Sharon & John P	75,500	44,100	75,500	0	260	W 1			1- 23- 4
Page Totals	Parcels		37	2,429,790	1,053,700	2,429,790				

Parcel Id	Name	2011	2012		Res Pct	Prp Cls	O C	R S	T C	Account Nbr
		Total Av	Land Av	Total Av						
112.050-1-19	Anthony, James D & Elaine D	298,191	51,400	298,191	70	280	W	1		1- 22-15
112.050-1-20	Schaefer, David W.	26,200	8,000	26,200	0	270		1		1-100- 3
112.050-1-21.111	Schaefer, David W.	49,700	8,200	49,700	0	210		1		1-100- 2.11
112.050-1-23.1	Schaefer, David	123,200	46,800	123,200	0	210	W	1		1-111-13
112.050-1-23.2	Schaefer, David W.	374,800	70,700	394,800	0	417	W	1		1-111-14
112.050-1-24	Ouderkirk, Jack M.	25,000	2,800	25,000	0	210		1		1- 80- 6
112.050-1-25	Toti, Anthony J.	160,000	48,000	160,000	31	417	W	1		1- 71- 1
112.050-1-27	Black Lake Cemetery	7,700	7,700	7,700	0	695		8		8-116- 1
112.050-1-28	McLear, Lewis R.	42,000	5,700	42,000	0	210		1		1- 73-11
112.050-1-29	Toti, Anthony J.	8,500	5,100	8,500	0	312		1		1- 65-20
112.050-1-30	Ouderkirk, Jack	18,800	10,000	18,800	0	270		1		1-999-12
112.050-1-31	McWharf, Donald L.	23,200	5,700	23,200	0	270		1		1- 85-14
112.050-1-33	Hess, David W.	69,800	10,300	69,800	0	210		1		1- 64-13.1
112.050-1-34	Greene, Nancy	29,800	5,900	29,800	0	270		1		1- 64-13.3
112.050-1-36	Lescota, John T.	62,000	41,500	62,000	0	260	W	1		1- 61- 6.1
112.050-1-37	Holovics, Richard M.	56,600	30,600	56,600	0	260	W	1		1- 61- 6.3
112.050-1-38	Holovics, Richard M.	48,100	27,600	48,100	0	260	W	1		1- 61- 6.2
112.050-1-39	Schaefer, William H.	156,100	52,900	156,100	0	210	W	1		1-100- 2.13
112.057-1-1	Dafoe, Jason B.	7,500	7,500	7,500	0	311		1		1-28-12.11
112.057-1-2	Pledger, Dale E.	119,000	10,300	119,000	0	210		1		1- 28-12.2
112.057-1-3	Brennan, Shirley M.	17,100	4,400	17,100	0	270		1		1- 65-12.2
112.057-1-4	Brennan, Shirley M.	43,000	28,000	43,000	0	260	W	1		1- 65-12.1
112.057-1-5	Updike, Dixie J.	48,300	22,500	48,300	0	260	W	1		1- 65-13.7
112.057-1-6	Brennan, Shirley M.	1,200	1,200	1,200	0	311		1		1-65-12.3
112.057-1-7	Williamee, Chris	41,300	26,400	41,300	0	260	W	1		1- 65-13.4
112.057-1-8	Pledger, Dana	21,000	5,900	21,000	0	210		1		1- 47-12
112.058-1-1	Bickelhaupt, Daniel	59,400	8,800	59,400	0	210		1		1- 52-15
112.058-1-2	Barley, Beverly	19,800	6,900	19,800	0	270		1		1- 24-14.2
112.058-1-3	Bird, Alice G.	40,100	10,300	40,100	0	270		1		1- 79-14.3
112.058-1-4	Greene, Helen M.	65,200	10,100	65,200	0	210		1		1- 52- 3
112.058-1-5	O'Hara, Genevieve E.	7,500	7,500	7,500	0	314		1		
112.058-1-6	Deyo, Douglas W.	225,000	51,200	225,000	0	260	W	1		
112.058-1-7	Deyo, Douglas W.	52,500	52,500	52,500	0	314	W	1		1- 80- 7
112.058-1-8	Willard, David J.	85,500	42,300	85,500	0	210	W	1		1-100- 1
112.058-1-9	Scime, Gerard	56,300	10,300	56,300	37	210		1		1- 41- 9&10
112.058-1-10	Scime, Gerard	170,000	63,600	185,000	0	417	W	1		
112.058-1-11	Wells, Merle R. Jr.	415,000	63,700	437,000	0	417	W	1		1-109- 3
Page Totals	Parcels		37	3,074,391	872,300	3,131,391				

Parcel Id	Name	2011	2012		Res Pct	Prp Cls	O C	R S	T C	Account Nbr
		Total Av	Land Av	Total Av						
112.058-1-12	Wells, Merle R. Jr.	288,000	17,600	288,000	0	417	W	1		
112.058-1-13	Wells, Merle R. Jr.	80,000	47,300	80,000	0	210	W	1		1- 97- 4
112.058-1-14	Shoulette, Steven	112,200	42,300	117,200	0	210	W	1		1- 75- 2.1
112.058-2-1	McLear, Marvin B (Lu)	94,500	47,700	94,500	0	210	W	1		1- 73-12
112.065-1-1	Never Inn, LLC	69,800	41,000	69,800	0	210	W	1		1- 70-15
112.065-1-2	Hadsall, Ronald L. Jr.	67,600	34,900	67,600	0	260	W	1		1- 54-12
112.065-1-3	Stockschlaeder, Carl J (LU)	83,600	42,900	83,600	0	260	W	1		1- 77- 9
112.065-1-4	McLear, Craig W.	100,800	39,700	100,800	0	210	W	1		1- 73- 8
112.065-1-5	McLear, Craig W.	34,900	6,900	34,900	0	210		1		1- 38-12
112.065-1-6	McLear, Craig W.	18,800	3,300	18,800	0	260		1		1- 69- 9
112.065-1-7	McLear, Craig W.	34,000	10,600	34,000	0	260	W	1		1- 73-10
112.065-1-8	Rogers, Dean A.	18,100	4,600	18,100	0	260		1		1- 97- 3
112.065-1-9	McLear, Craig W.	17,200	1,400	17,200	0	260		1		1-109-13
112.065-1-10	Rogers, Dean	16,500	3,900	16,500	0	260		1		1- 57-13
112.065-1-11	Rogers, Dean A.	17,800	2,900	17,800	0	260		1		1- 87-15
112.065-1-12	Rogers, Dean A.	16,900	5,000	16,900	0	260	W	1		1- 87-13
112.065-1-13	Rogers, Dean A.	16,355	3,000	16,355	0	260	W	1		1-100- 9
112.065-1-14	Rogers, Dean A.	103,000	7,400	103,000	0	260		1		1- 87-14
112.065-1-15	Rogers, Dean A.	13,700	5,000	13,700	0	270		1		1- 88- 1
112.065-1-16.1	Langdon, Catherine B (Lu)	80,000	7,600	80,000	0	210		1		1- 93-13
112.065-1-16.2	Rogers, Dean A.	42,100	42,100	42,100	0	314	W	1		
112.065-1-17	Conklin, Paula Lee (Lu)	8,400	5,600	8,400	0	270		1		1- 96- 3
112.065-1-18	Bowman, Thomas J.	16,200	5,800	16,200	0	270		1		1- 95-15
112.065-1-19	Bowman, Thomas J.	92,000	9,700	92,000	0	210		1		
112.065-1-20	Bowman, Thomas J.	35,000	10,200	35,000	0	270		1		
112.065-1-21	Dafoe, Irving	20,900	6,000	20,900	0	210		1		1- 96- 1
112.065-1-22	Lafave, Dale W.	60,000	5,200	60,000	0	210		1		1- 65-13.32
112.065-1-23	McMannis, Mary Jo & Etal	38,500	25,300	38,500	0	260	W	1		1- 65-13.2
112.065-1-24	Bristol, Todd	144,500	17,000	144,500	0	260	W	1		1- 65-13.31
112.065-1-25	Bristol, Ronald V.	58,500	18,000	58,500	0	260	W	1		1- 65- 13.6
112.065-1-26	Schumacher, Todd	34,800	17,400	34,800	0	260	W	1		1-65-13.3
112.065-1-27	Adamczyk, Louis S.	52,600	23,100	52,600	0	260	W	1		1- 65-13.5
112.065-1-28	Gross, Charles K.	194,200	42,300	194,200	0	210	W	1		1- 28-10.2
112.065-2-1	McLear, Melville L.	27,500	27,200	27,500	0	312	W	1		1- 23- 7
112.065-2-2	McLear, Melville L.	69,800	32,300	69,800	0	260	W	1		1- 23- 8
112.065-2-3	McLear, Melville	422,000	176,800	422,000	0	417	W	1		1- 73-15
112.072-1-1	Sherron, Rachelle L.	8,200	3,000	3,000	0	311		1		
Page Totals	Parcels		37	2,608,955	842,000	2,608,755				

Parcel Id	Name	2011	2012		Res Pct	Prp Cls	O C	R S	T C	Account Nbr
		Total Av	Land Av	Total Av						
112.072-1-2	St Lawrence County	6,700	6,700	6,700	0	311	1	R		
112.072-1-3	Emrich, Valerie E.	57,000	11,200	57,000	0	210	1			1- 43- 7 &9
112.072-1-4	Petrie, Kristina L.	20,200	9,300	18,200	0	270	1			
112.072-1-5	Sherron, Rachelle L.	24,000	10,200	24,000	0	270	1			
112.072-1-6	Kennedy, John C.	208,300	87,800	208,300	75	417	W	1		1-60- 8.1
112.072-1-7	Mahon, John F.	64,000	40,200	64,000	0	270	W	1		1- 60- 8.11
112.073-1-1	Emrich, Lorraine (Lu)	75,700	34,100	75,700	0	260	W	1		1- 31- 4
112.073-1-2	Emrich, Dianne M & Dawn R	52,000	49,000	52,000	0	312	W	1		
112.073-2-1	Hirsch, Miranda M.	10,700	10,700	10,700	0	311	1			
112.073-2-2	Martire, Mabel (Lu)	52,000	10,300	52,000	0	210	1			1- 93- 9
112.073-2-3	Koza, Richard	34,200	10,300	34,200	0	270	W	1		1- 93- 8.2
112.073-2-4	Davis, Gary L.	158,900	66,400	158,900	29	417	W	1		1- 93- 8.1
* 112.080-1-1	Clarke, James K.	39,800	11,600	39,800	0	331	W	1		1- 34-11.1
112.080-1-1.1	Clarke, James K.		11,600	39,800	0	331	W	1		1- 34-11.1
* 112.080-1-1.2	Harrington, Laura E.		1	1	0	314	1			
112.080-1-2	Cobb, Charles H.	50,000	10,400	50,000	0	210	1			1- 71-13
112.080-1-3	King, Douglas A.	10,700	7,100	10,700	0	312	1			1-60-7.3
112.080-2-1	Dunn, Leonard	1,000	1,000	1,000	0	312	W	1		1- 37-12
112.080-2-2	Bush, Richard H. Jr.	48,900	20,600	48,900	0	260	W	1		1- 64-11
112.080-2-3	Owens, William S.	55,000	21,100	55,000	0	260	W	1		1- 34-12
112.080-2-4	Schmidt, Paul E.	65,500	32,700	65,500	0	260	W	1		1- 99- 9
112.080-2-5	Fitzwater, Robert F.	35,700	29,900	35,700	0	270	W	1		1- 45-14
112.080-2-6	Rogers, Thomas G.	47,700	39,400	47,700	0	270	W	1		1- 92- 4
112.080-2-7	Hemmingway, Joseph C.	61,600	5,300	61,600	0	210	1			1- 23- 2
112.080-2-8	Hemingway, Joseph J.	1,400	1,400	1,400	0	314	1			
112.080-2-9	Bisig, Kim Marie (Lu)	43,000	3,400	43,000	0	210	1			1- 23- 1
112.080-2-10	Blanchard, Steven I.	35,000	35,000	35,000	0	314	W	1		1- 60-7.2
112.080-2-11	Blanchard, Steven I.	153,300	42,100	153,300	0	210	W	1		
112.080-2-12	Blanchard, Steven I.	20,500	20,500	20,500	0	314	W	1		
112.080-2-13	Plante, Richard	187,700	48,200	187,700	0	210	W	1		
112.080-2-14	Mack, Harry J.	121,300	54,500	121,300	0	210	W	1		
112.080-2-16.1	Mack, Harry J.	48,800	48,800	48,800	0	314	W	1		
112.080-2-17	Elsner, Henry J.	63,500	54,300	63,500	0	270	W	1		
112.080-3-1	King, Douglas A.	11,600	11,600	11,600	0	314	W	1		
112.080-3-2	King, Douglas	99,200	23,500	99,200	0	260	W	1		1- 60- 8
113.003-4-1	Lindquist, Mark Terry	560	560	560	0	314	W	1		1- 28- 2
113.003-5-1	Griebsch, Ernest	16,000	16,000	16,000	0	314	W	1		1- 52- 9

Parcel Id	Name	2011	2012		Res Pct	Prp Cls	O C	R S	T C	Account Nbr
		Total Av	Land Av	Total Av						
113.003-6-1	Griebsch, Ernest	4,000	4,000	4,000	0	314	W	1		1- 52- 8
127.001-3-5	Aldrich, Chris	10,000	10,000	10,000	0	323		1		1-104- 4
127.001-3-6	McLear, Melville	5,700	5,700	5,700	0	323		1		1- 73-14
127.002-4-1	Walker, Duaine (Lu)	55,000	37,800	55,000	0	260	W	1		1-105- 4
127.002-4-2	Krogh, Guy K.	8,000	8,000	8,000	0	314	W	1		1- 73- 9
127.002-4-3.1	Weseloh, Constance E & Etal	39,000	39,000	39,000	0	314	W	1		1- 44- 3.1
127.002-4-5	Jantzi, Mary Ellen	44,400	21,000	44,400	0	260	W	1		1- 80-11
127.002-4-7	New York State	12,100	12,100	12,100	0	961		8		1- 34-15
127.002-4-8	Hollister, William S.	3,100	3,100	3,100	0	323		1		1- 56- 5
127.002-4-10	Stewart, Donald W.	8,000	8,000	8,000	0	314	W	1		1- 23- 9
127.002-4-11	Norman, Kathy	7,600	7,600	7,600	0	323		1		1- 79- 8
127.002-5-1	Elizabeth Island Trust	120,000	50,100	120,000	0	260	W	1		1- 94-15
127.002-5-2	Weseloh, Constance E & Etal	137,200	48,300	137,200	0	260	W	1		1- 44- 2
127.002-5-3	Williams, Millicent	47,200	25,200	47,200	0	260	W	1		1-108-15
127.002-5-5	Jensen, Betty Young	21,000	21,000	21,000	0	323		1		1- 57-14
127.002-5-6	Jensen, Betty	20,000	9,100	20,000	0	260	W	1		1- 57-15
127.002-5-7	Westcott, Melissa M.	4,000	4,000	4,000	0	314	W	1		1-112-13
127.002-5-8	Snyder, Lee A (Lu)	29,800	17,200	29,800	0	260	W	1		1- 96- 2
127.002-5-11	Reynolds, Randy L.	5,200	5,200	5,200	0	314	W	1		1-112-15
127.002-5-12	Beicke, Paul	29,600	10,000	29,600	0	260	W	1		1- 99-14
127.002-5-13	Conger, Mrs Drew	84,400	46,800	84,400	0	260	W	1		1- 36- 1
127.002-5-15	Young, Clinton N.	32,700	17,200	32,700	0	260	W	1		1- 60-15
127.002-5-16	Foster, Thomas Charles	42,700	21,300	42,700	0	260	W	1		1- 46- 9
127.002-5-17	Shine, Bomette C.	42,500	5,200	42,500	0	260	W	1		1- 93-14
127.002-6-1	Arend, Marsha H	48,000	15,300	48,000	0	260		1		1- 53- 1
127.002-6-2	Young, David D.	13,600	13,600	13,600	0	323		1		1-112-14
127.002-6-3	Arend, Marsha H	1,000	1,000	1,000	0	312	W	1		1- 53- 2
127.002-6-4	Eustis, Richard C. Jr.	9,800	9,800	9,800	0	300		1		1- 44- 4
127.002-6-6	Lindquist, Robert A.	30,000	30,000	30,000	0	300		1		1- 79-12
127.002-6-7	Walrath Homestead LLC	14,700	14,700	14,700	0	300		1		1-105- 8
127.002-6-8	Chapman, Richard S.	43,900	11,000	43,900	0	260	W	1		1- 80- 4
127.002-6-9	Carlin, Edith G (Lu)	52,000	12,400	52,000	0	260	W	1		1- 32-15
127.002-6-10	Conger, Mrs Drew	47,100	47,100	47,100	0	300		1		1- 35-14
127.002-6-11	Edgren, Stephen J.	10,500	10,500	10,500	0	910		1		1-108- 3
127.002-6-13	Vossler, Mark	2,500	2,500	2,500	0	314	W	1		1- 55- 7
127.002-6-15	Conger, Mrs Drew	9,300	9,300	9,300	0	300		1		1- 35-15
127.004-5-1	Mousaw, William J & Patricia	6,100	6,100	6,100	0	910	W	1		1- 91-11
Page Totals	Parcels		37	1,101,700		620,200		1,101,700		

Parcel Id	Name	2011	2012		Res Pct	Prp Cls	O C	R S	T C	Account Nbr
		Total Av	Land Av	Total Av						
127.004-6-1	Machell, Debra M.	36,200	9,000	36,200	0	260	1			1- 71- 6
127.004-6-2	Conger, Mrs Drew	6,100	6,100	6,100	0	314	W	1		1- 36- 2
127.004-6-3	Way, Robert	2,400	2,400	2,400	0	314	W	1		1-107- 2
127.004-6-4	Manning, Doris (Lu)	82,100	9,000	82,100	0	260	W	1		1- 69-14
127.004-7-1	Pringle, Charles (Lu)	36,100	11,000	36,100	0	260	W	1		1- 98- 5
127.024-1-1	Dunn, Leonard A.	100	100	100	0	314		1		1- 34- 4
127.024-1-2	Dunn, Leonard	17,900	8,700	17,900	0	260		1		1- 37-13
127.024-1-3	Greenwood, Richard	20,700	5,400	20,700	0	260		1		1- 52- 6
* 127.024-2-1	Harrington, Laura E.	49,100	25,000	49,100	0	260	W	1		1- 25- 6
127.024-3-1	Dunn, Leonard A.	17,900	3,500	17,900	0	270		1		1- 94- 1
* 127.024-3-2	Clarke, James K.	40,000	18,900	40,000	0	210	W	1		1- 34-11.2
127.024-3-2.1	Clarke, James K.		18,900	40,000	0	210	W	1		1- 34-11.2
* 127.024-3-3	Harrington, Laura E.		25,000	49,100	0	260	W	1		1- 25- 6
* 127.024-3-3.1	Harrington, Laura E.		25,000	49,100	0	260	W	1		1- 25- 6
* 127.024-3-3.2	Clarke, James K.		1	1	0	314		1		
127.024-3-3.11	Harrington, Laura E.		25,000	49,100	0	260	W	1		1- 25- 6
555.001-21-1	Citizens Telephone Co Inc	28,409	0	32,165	0	866		5		5-115- 1
555.007-21-1	Time Warner - North Region	143,998	0	126,373	0	869		5		
555.008-21-1	Verizon New York Inc	47,516	0	42,967	0	866		5		5-115-2.11
555.008-21-2	Verizon New York Inc	304,452	0	275,305	0	866		5		5-115-2.12
555.009-21-1	Niagara Mohawk Power Corp	88,504	0	91,829	0	861		5 R		5-115-3.11
555.009-21-2	Niagara Mohawk Power Corp	616,706	0	639,875	0	861		5 R		5-115-3.12
660.089-9999-132.350/1001	Niagara Mohawk Power Corp	172,254	0	161,540	0	882		6 R		6-114- 8.11
660.089-9999-132.350/1002	Niagara Mohawk Power Corp	114,836	0	107,693	0	882		6 R		6-114- 8.12
660.089-9999-132.350/1881	Niagara Mohawk Power Corp	1,127,444	0	1,101,289	0	884		6 R		6-114- 8.14
660.089-9999-132.350/1882	Niagara Mohawk Power Corp	183,537	0	179,280	0	884		6 R		6-114- 8.13
660.089-9999-609.600/1881	Citizens Telephone Co Inc	142	0	149	0	836		6		6-114- 1
660.089-9999-631.900/1881	Verizon New York Inc	230,610	0	214,129	0	836		6		6-114- 3. 2
660.089-9999-631.900/1882	Verizon New York Inc	35,991	0	33,419	0	836		6		6-114- 3. 1
Town Outside Village Totals	Parcels		1,818	149,424,010		59,877,878				151,886,073
Town Grand Totals	Parcels		2,165	181,803,650		67,311,099				184,739,842
Report Totals	Parcels		2,165	181,803,650		67,311,099				184,739,842
Page Totals	Parcels		24	3,313,899		99,100				3,314,613

Parcel Id	Name	2011	2012		Res Pct	Prp Cls	O C	R S	T C	Account Nbr
		Total Av	Land Av	Total Av						
83.041-3-2.11/30	30 Dockside Drive, LLC	145,000	22,200	145,000	0	210	D	1		
83.049-2-9.12	505 Water St, LLC	50,500	50,500	50,500	0	314	W	1		
83.049-2-9.11	505 Water St, LLC	52,500	5,400	52,500	0	210	W	1		1- 15-12
83.041-3-2.11/8	Adsit, Scott A.	145,000	22,200	145,000	0	210	D	1		
83.048-1-16	Armstrong, Patricia	26,700	26,700	26,700	0	314	W	1		
83.048-1-1	Armstrong, Patricia J.	197,500	98,300	202,500	0	260	W	1		1- 18- 6
83.048-1-10.1	Armstrong, Patricia J.	130,500	121,500	130,500	0	270	W	1		1- 1- 3
83.041-2-9	Ayers, Edward P.	88,000	39,200	88,000	0	210		1		1- 13-12
83.049-4-17.1	Bailey, Rupert	30,000	4,000	30,000	0	210		1		1- 16- 3
83.041-3-30	Barker, Nathanael J.	145,000	10,000	145,000	0	210		1		1- 2-14
83.041-3-36	Barry, Bernard	249,500	80,400	249,500	0	210	W	1		1- 10- 3
83.041-1-12	Barse, Claude C.	54,600	27,200	54,600	0	270		1		1- 10-12
83.041-4-6	Barse, Earl	51,600	5,900	51,600	0	210		1		1- 19-10
83.049-2-18.1	Barse, Frederick J.	4,500	4,500	4,500	0	311		1		1- 8- 5
83.049-2-19.1	Barse, Frederick J.	45,600	6,600	45,600	0	210		1		1- 1-13
83.049-5-1	Barse, John R.	42,700	3,700	42,700	0	210		1		1- 2- 5
83.049-5-8	Barse, John R.	3,100	3,100	3,100	0	311		1		1- 18-15
83.049-4-20	Barse, Phillip Jr.	79,500	2,600	79,500	0	210		1		1- 1-14
83.049-4-23.1	Barton, Donald R.	72,300	3,100	72,300	0	210		1		1- 15- 5.1
83.049-4-23.2	Bedford, Richard B.	53,400	3,300	53,400	0	210		1		1-15-5.2
83.041-3-32	Bender, Mark T.	36,000	5,200	36,000	0	210		1		1- 3- 4
83.041-2-10.1	Bennett, Maria	72,000	6,600	72,000	0	210		1		1- 2- 3
83.057-1-3	Bennett, Walter J.	22,500	3,800	22,500	0	210		1		1- 11- 6
83.041-3-2.11/7	Benware, John T. Jr.	145,000	22,200	145,000	0	210	D	1		
83.041-3-2.11/10	Benware, John T. Jr.	145,000	22,200	145,000	0	210	D	1		
83.050-1-1	Bertrand, Philippe	4,600	4,600	4,600	0	105		1		1- 2- 6
83.041-5-2	Black Lake Lodge No 319	75,000	6,100	75,000	0	534		8		1- 2- 7
83.041-5-10	Blanchard, Mark C.	43,800	3,800	43,800	0	210		1		1- 3- 6
83.050-2-6	Bogardus, Doris Ann	9,500	4,000	9,500	0	210		1		
83.050-2-7	Bogardus, Doris Ann	6,100	6,100	6,100	0	311		1		
83.041-4-3.1	Bogardus, James III.	90,000	7,000	90,000	0	210		1		1- 1- 7.1
83.056-1-1	Bogardus, Lorraine Brown	10,200	10,200	10,200	0	321		1		1- 2-15
83.049-5-12.11	Bogardus, Richard M.	11,800	10,800	11,800	0	312		1		1- 21-18
83.041-3-31	Bogardus, Ruth	5,700	5,700	5,700	0	311		1		
83.033-1-26.11	Bogardus, Ruth W.	24,000	24,000	24,000	0	322		1		1- 2-11
83.041-5-3.1	Bogardus, Ruth W.	79,500	45,900	79,500	0	210		1		1- 16-12
83.041-3-33	Bogardus, William F.	3,100	3,100	3,100	0	311		1		1- 1- 2
Page Totals	Parcels		37	2,451,300	731,700	2,456,300				

Parcel Id	Name	2011	2012		Res Pct	Prp Cls	O C	R S	T C	Account Nbr
		Total Av	Land Av	Total Av						
83.049-1-14	Bogart, Michael	78,000	7,200	78,000	0	210	1			1- 3- 5
83.041-2-11	Bondellio, Frank	109,300	29,800	109,300	0	210	1			1- 9-15
83.041-2-13.12	Bondellio, Frank M.	3,100	3,100	3,100	0	311	1			
83.041-3-17	Bouchey, Tammy L.	13,700	3,800	13,700	0	270	1			1- 7-12
83.041-3-15.11	Bowman, David E.	3,800	3,800	3,800	0	311	1			1- 7-13
83.041-3-15.12	Bowman, David E.	48,500	4,900	48,500	0	210	1			
83.048-1-15	Brandy, Timothy J.	800	800	800	0	311	1			1- 29-4.2
83.050-1-2	Brooks, Kyle W.	63,200	7,300	63,200	0	210	1			
83.049-3-27	Brown, Hazel V.	26,000	2,200	26,000	0	210	1			1- 6-14
83.048-3-9	Bruyere, Paul	45,000	7,000	45,000	0	220	1			1- 1-15
83.041-5-4.1	Bushnell, Charles R.	118,500	7,600	118,500	0	210	1			1- 11- 7
83.049-2-20.1	Bzura, Richard	32,000	5,500	32,000	0	210	1			1- 12- 1
83.049-3-38	Caravello, Peter	71,300	4,200	71,300	0	482	1			1- 3- 7
83.048-3-2.1	Carlisle, Preston C.	354,000	151,900	354,000	0	260	W 1			1- 10- 7
83.048-3-4.1	Carlisle, Preston C.	45,500	6,000	45,500	0	260	1			1- 10- 6
83.049-1-13	Carter, Robert E.	57,000	12,100	57,000	0	210	1			1- 17- 8
83.048-1-6	Caryl, William R. Jr.	122,900	60,900	130,900	0	260	W 1			1- 4-12
83.048-2-10.111	Caryl, William R. Jr.	4,500	4,500	4,500	0	314	W 1			1- 14-12.1
83.048-2-2	Caryl, William R. Jr..	12,100	12,100	12,100	0	311	1			1- 4-13
83.049-1-6	Castle, Gary J.	145,000	51,400	145,000	0	210	W 1			1- 10- 1
83.041-3-2.11/32	Ceresoli, LLC	145,000	22,200	145,000	0	210	D 1			
83.042-1-1.1	Charlton, Ellsworth A (Estate)	84,380	26,300	84,380	70	240	1			1- 5- 3.11
83.050-2-5	Charlton, Ernestine	6,100	6,100	6,100	0	311	1			1- 5-3.11
83.041-3-2.11/11	Chaudhry, Aftab A.	145,000	22,200	145,000	0	210	D 1			
83.049-3-6	Citizens National Bank	90,000	1,800	90,000	0	461	1			8- 21-11
83.041-3-26	Clements, Elizabeth B.	1,500	1,500	1,500	0	311	1			
83.057-1-6	Clements, Elizabeth B.	59,700	6,600	59,700	0	210	1			1- 8- 3
83.041-3-24	Clements, Elizabeth S.	5,000	5,000	5,000	0	311	1			1- 10-11
83.041-3-5	Clements, Mahlon	150,000	27,400	152,000	0	210	1			1- 5- 6
83.041-3-9	Clements, Mahlon	70,800	6,000	70,800	0	449	1			1- 5- 4
83.041-3-6.11	Clements, Mahlon T.	4,300	4,300	4,300	0	311	1			1- 5- 8
83.041-3-25	Clements, Mahlon T.	5,600	5,600	5,600	0	311	1			
83.041-3-28	Clements, Mahlon T.	21,600	21,600	21,600	0	311	1			
83.041-2-4.1	Coffie, Gary B.	4,200	4,200	4,200	0	311	1			1- 6- 4.1
83.041-2-25	Coffie, Gary B.	61,700	13,600	61,700	0	210	1			1- 15-14
83.033-1-13	Colatriano, Mary E.	205,000	61,200	205,000	0	210	W 1			1- 15- 3
83.041-2-20	Colby, Brian	72,500	9,000	72,500	0	210	1			1- 2- 1

Page Totals	Parcels	37	2,486,580	630,700	2,496,580					
--------------------	----------------	----	-----------	---------	-----------	--	--	--	--	--

Parcel Id	Name	2011	2012		Res Pct	Prp Cls	O C	R S	T C	Account Nbr
		Total Av	Land Av	Total Av						
83.048-1-11.1	Colby, Francis	56,900	21,300	56,900	0	210		1		1- 4- 1.1
83.048-1-10.22	Colby, Francis E.	6,600	6,600	6,600	0	314		1		
83.048-2-12	Colby, Francis E.	10,150	5,000	10,150	0	312		1		
83.048-1-4	Coloton, Mark	52,200	34,000	52,200	0	270	W	1		1- 5-10
83.049-3-22.1	Connor, Kathleen M.	48,000	3,100	48,000	0	210		1		1- 6-15.1
83.041-5-9	Cree, Philip	41,500	3,800	41,500	0	210		1		1- 19- 4
83.041-5-8	Crosby, Francis P.	22,000	4,300	22,000	0	270		1		1- 3- 9
83.041-3-18	Crosby, Kevin	4,000	4,000	4,000	0	311		1		1- 11- 1
83.049-5-5.1	Crosby, Kevin J.	37,200	3,800	37,200	0	210		1		1- 15- 6
83.048-2-7	Crosby, Lynn A (Lu)	76,200	3,800	76,200	0	210		1		1- 11-10
83.041-3-19	Crosby, Mary	49,000	3,800	49,000	0	210		1		1- 5-15
83.041-3-21.1	Crosby, Sylvia	46,000	3,900	46,000	0	210		1		1- 14- 6.2
83.048-1-8.1	D'Amore, Eunice J (LU)	108,000	56,500	108,000	0	260	W	1		1- 9- 9
83.041-2-3.11	Davis, James C.	43,000	3,500	43,500	0	210		1		1- 1- 9
83.048-1-2	Davis, Richard H (Lu)	114,900	48,100	114,900	0	260	W	1		1- 6- 6
83.058-1-5.1	Ditton, Kenneth	4,200	4,200	4,200	0	843		1		6-20-3.111
83.041-3-34.1	Dockside Resorts,LLC	635,000	111,400	345,000	0	400	D	1		1- 5- 7
83.041-6-5.1	Dockside Village of the 1000	12,900	12,900	12,900	0	311		1		1- 8-13
83.049-2-30	Dockside Village of the 1000	22,900	22,900	22,900	0	314	W	1		1- 13-13
83.049-2-31	Dockside Village of the 1000	298,000	210,400	298,000	0	331	W	1		1- 1- 5
83.033-1-12.11	Donnelly, Joan A (Lu)	158,600	62,000	168,600	0	210	W	1		1- 2-13.1
83.049-5-2	Dority, Diana E.	48,000	5,400	48,000	0	210		1		1- 13- 1
83.048-3-11	Drummond, Eleanor	36,000	4,700	36,000	0	210		1		1- 6-10
83.041-3-2.11/36	Dubois Family Revocable	145,000	22,200	145,000	0	210	D	1		
83.050-2-1.1	Dulmage, Brenda J.	15,200	10,200	15,200	0	270		1		1- 5- 3.2
83.058-1-4.1	Dulmage, Brenda J.	175,400	15,300	175,400	0	240		1		1- 21-15
83.048-3-3	Duskas, William M.	213,000	135,300	213,000	0	260	W	1		1- 4- 9
83.049-3-9	Elliott, Bradley E.	37,000	3,500	37,000	0	210		1		1- 4- 3
83.050-2-4.2	Ellis, Nathan	111,200	8,900	111,200	0	210		1		
83.049-2-12	Episcopal Church Exempt	247,800	3,900	247,800	0	620		8		8- 21- 2
83.049-4-8.21	Epprecht, Kimberly K.	67,800	7,100	67,800	0	210		1		
83.049-3-5	Farnsworth, Carol L.	52,600	2,700	55,000	0	210		1		1- 12-12
83.049-2-24.1	Farrell, Harold Trust(Estate)	10,600	10,600	10,600	0	314	W	1		1- 1- 4.1
83.049-2-4.1	Farrell Trust	86,300	51,100	86,300	0	210	W	1		1- 7- 2.1
83.041-5-22	Fay, Christopher A.	2,300	2,300	2,300	0	311		1		1- 4- 4
83.041-5-23	Fay, Christopher A.	85,000	27,500	85,000	67	483		1		1- 3-15
83.049-5-11.1	Felt, Allison A.	40,800	5,900	40,800	0	210		1		1- 2- 4
Page Totals	Parcels		37	3,221,250	945,900					2,944,150

Parcel Id	Name	2011	2012		Res Pct	Prp Cls	O C	R S	T C	Account Nbr
		Total Av	Land Av	Total Av						
83.041-5-7	Fenlong, Ann L.	70,000	5,800	70,000	0	210	1			1- 19-12
83.033-1-17.11	Fishel, Richard P.	203,000	109,100	203,000	0	210	W 1			1- 12-14.11
83.041-3-2.11/9	Flatt, Samuel T.	145,000	22,200	145,000	0	210	D 1			
83.048-4-4	Forbes, Emerson T (Lu)	43,500	4,200	43,500	0	260	1			1- 4-11
83.048-2-8	Fournier, Thomas J. Jr.	47,400	3,900	47,400	0	210	1			1- 17-12
83.049-2-14.1	Frary, Michael P.	13,500	11,500	13,500	0	312	W 1			1- 8- 9
83.049-2-15.1	Frary, Michael P.	111,600	4,600	111,600	0	483	W 1			1- 6- 8
83.049-2-3	Gagnon, Edward D.	86,000	23,000	86,000	0	210	1			1- 7- 3
83.048-1-7.1	Gately, Donald W.	135,000	54,400	135,000	0	260	W 1			1- 13- 5
83.041-3-2.11/23	Gerard, William F.	145,000	22,200	145,000	0	210	D 1			
83.049-3-10	Gilmour, Margaret M (Lu)	50,000	2,600	50,000	0	210	1			1- 7-11
83.041-3-2.11/18	Gravel, Raymond P.	145,000	22,200	145,000	0	210	D 1			
83.041-3-20.1	Green, Amanda L.	62,500	5,600	62,500	0	210	1			1- 14- 6.1
83.049-5-10	Greenwood Cemetery & Vault	7,000	7,000	7,000	0	695	8			8- 21- 3
83.049-1-10	Guyette, Janet K.	78,400	37,500	78,400	0	210	W 1			1- 7- 7
83.041-3-2.11/12	H E Consultants, LLC	145,000	22,200	145,000	0	210	D 1			
83.041-3-2.11/25	Haag, Susan	145,000	22,200	145,000	0	210	D 1			
83.049-3-15.1	Hance, Alton	64,500	3,700	64,500	0	210	1			1- 17- 7.1
83.041-3-2.11/5	Hawkes, Jerry J.	145,000	22,200	145,000	0	210	D 1			
83.041-6-6	Heller, Kevin G.	129,000	22,500	129,000	0	210	1			1- 8-12
83.048-3-7	Henderson, Richard	10,000	3,100	10,000	0	312	1			1- 8- 6
83.048-3-8	Henderson, Richard	65,000	3,700	65,000	0	210	1			1- 8- 8
83.049-1-9	Herrmann, Kathleen A.	59,700	26,200	59,700	0	270	W 1			1- 11-11
83.041-3-11	Hess, James N.	12,000	3,800	12,000	0	210	1			1- 8-14
83.048-1-14	Hoffman, Douglas G.	5,600	5,600	5,600	0	311	1			9-999-22
83.058-1-8	Hollister, Gary G.	68,000	6,900	68,000	0	210	1			
83.049-3-20	Holmes, Cynthia L.	80,300	3,800	80,300	0	210	1			1- 1- 8
83.049-3-29	Hurst, Thomas A.	50,900	2,500	50,900	0	220	1			1- 7-14
83.049-2-17.1	Hutchins, Cameron J.	24,500	4,500	24,500	0	210	1			1- 18-12
83.049-3-8	J & L Properties, Inc.	235,000	4,300	235,000	0	411	1			1- 14-10
83.049-3-21	Jock, Robert E. Jr.	95,000	3,800	95,000	0	210	1			1- 9- 3
83.041-3-4	Kelly, James	182,000	26,000	182,000	0	210	1			1- 19- 9
83.033-1-14.1	Kelly, John S.	176,400	40,800	176,400	0	210	W 1			1- 17-14
83.048-4-6	Laclair, Robert A.	243,000	115,100	243,000	0	210	W 1			1- 18-10
83.049-3-2	Lacombe, Edgar A. Jr.	46,000	2,400	46,000	0	210	1			1- 10- 9
83.033-1-10.1	Lacourse, Joan	124,800	67,700	124,800	0	210	W 1			1- 10-10
83.057-2-6	LaCroix, Henry	30,300	4,400	30,300	0	210	1			1- 5- 2
Page Totals	Parcels		37	3,479,900	753,200	3,479,900				

Parcel Id	Name	2011	2012		Res Pct	Prp Cls	O C	R S	T C	Account Nbr
		Total Av	Land Av	Total Av						
83.049-5-4	LaCroix, Henry J.	32,700	2,600	32,700	0	210	1			1- 5- 1
83.048-1-5	Lacy, Blair	212,100	41,900	212,100	0	210	W 1			1- 9-11
83.041-4-1	Lake, Herbert	46,000	4,500	46,000	0	210	1			1- 10-13
83.049-3-33	LaRock, Linda M.	68,500	4,300	68,500	0	210	1			1- 15-11
83.049-3-13.1	Larock, Robert	72,000	4,200	72,000	0	210	1			1- 9- 5
83.041-3-34.2	Latham, Wayne	17,000	17,000	17,000	0	400	1			
83.041-3-35	Latham, Wayne	80,000	38,800	80,000	0	260	W 1			1- 10-15
83.049-3-1	Latham, Wayne	77,800	8,100	77,800	0	210	1			1- 17-11
83.041-5-1	Lawrence, Russell Bernard III	189,000	50,000	210,000	0	283	1			1- 8- 4
83.048-2-6.1	Linson, Andrew	38,000	29,800	38,000	0	210	1			1- 5-12
83.033-1-4.2	Liscum, Reginald W.	185,200	52,200	185,200	0	210	W 1			1- 11-5.2
83.041-3-2.11/37	Lohrmann, David	145,000	22,200	145,000	0	210	D 1			
83.033-1-21	Luce, Barbara G.	241,500	186,000	269,500	0	260	W 1			1- 8- 1
83.049-3-16	Lyons, Benjamin P.	68,000	4,800	58,000	0	210	1			1- 2- 2
83.041-3-2.11/2	Lyons, Ellsworth H.	145,000	22,200	145,000	0	210	D 1			
83.049-2-11	Lyons, Gregory D.	79,200	19,600	79,200	0	210	W 1			1- 9-13
83.048-1-9	MacArthur, Earl W (LU)	213,700	55,200	213,700	0	210	W 1			1- 9- 8
83.049-3-37	Main Street Manor, LLC	82,000	4,200	82,000	48	482	1			1- 6- 5
83.049-5-7	Mandigo, Nancy	65,000	3,800	65,000	0	210	1			1- 15-15
83.049-1-7.12	Marshall, Phyllis R.	58,000	3,600	58,000	0	210	1			
83.048-2-13	Marshall, Richard	2,833	2,833	2,833	0	311	1			
83.033-1-18.11	Marshall, Richard J.	217,800	44,400	217,800	0	210	W 1			1- 3-11.1
83.041-3-2.11/4	Martin, Garry A.	145,000	22,222	145,000	0	210	D 1			
83.033-1-15.1	Martin, Terrance	170,800	41,100	170,800	0	260	W 1			1- 19- 5.1
83.049-1-7.11	Mccaffrey, Robert	3,600	3,600	3,600	0	311	1			1- 10- 8.1
83.049-1-5	McDonald, David	438,000	399,000	438,000	0	210	W 1			1- 12- 8
83.049-1-5./2	McDonald, David	19,800	0	19,800	0	210	1			1- 12-10
83.049-2-23	McDonald , Craig A & Aaron A	1,120	1,120	1,120	0	314	W 1			1- 12- 5.2
83.049-5-19	McDonald , Craig A & Aaron A	236	236	236	0	321	1			
83.057-2-1.11	McDonald , Craig A & Aaron A	29,600	29,600	29,600	0	321	W 1			1- 12- 7.1
83.049-1-5./1	McDonald , David (Lu)	9,300	0	9,300	0	570	1			1- 12- 9
83.041-4-2	Mcguire, John	32,000	6,900	32,000	0	210	1			1- 6- 9
83.049-3-14.1	Mead, William	66,100	4,400	66,100	0	210	1			1- 13- 3.1
83.041-2-19	Merritt, Donald L.	12,000	12,000	12,000	0	311	1			1- 11-12
83.049-4-2.1	Monfiletto, Joseph	78,000	4,900	78,000	0	210	1			1- 4-14
83.057-1-2	Montroy, Tammy L.	28,000	5,900	28,000	0	210	1			1- 13-15
83.041-4-13	Morley, Beverly I.	12,000	12,000	12,000	0	311	1			1- 15- 1

Parcel Id	Name	2011	2012		Res Pct	Prp Cls	O C	R S	T C	Account Nbr
		Total Av	Land Av	Total Av						
83.049-4-12.2	Morristown Area Housing	460,000	11,600	460,000	0	633	8			8-21-18
83.041-4-11	Morristown Central School	2,311,500	66,800	2,311,500	0	612	8			8- 21-21
83.041-1-1.1	Morristown Development Corp	336,000	31,540	336,000	0	570	W 1			1- 9- 7
83.041-1-1.31	Morristown Development Corp	64,220	62,220	64,220	0	312	W 1			
83.041-1-19	Morristown Development Corp	168,400	168,400	168,400	0	570	W 1			1- 5- 5
83.041-1-20	Morristown Development Corp	17,400	17,400	17,400	0	314	W 1			
83.041-1-21	Morristown Development Corp	66,600	66,600	66,600	0	314	W 1			
83.041-6-17.1	Morristown Development Corp	2,800	2,800	2,800	0	311	1			1- 17- 1
83.041-1-4.1	Morristown Fuel & Supply Co	220,000	7,200	220,000	0	444	1			1- 13-11.1
83.041-1-7.11	Morristown Fuel & Supply Co	2,900	2,900	2,900	0	330	1			1- 16- 1.1
83.049-3-32	Morristown Fuel & Supply Co	98,000	2,900	98,000	0	482	1			1- 13-10
83.041-1-10	Morristown Fuel & Supply Co	21,300	1,900	21,300	0	447	1			1- 17- 2
83.049-3-28	Morristown Gateway Museum	275,000	3,400	275,000	0	681	8			1- 8-10
83.041-1-2	Morristown Marina Inc	99,200	74,300	99,200	0	570	W 1			1- 19- 8
83.049-3-23	Morristown United	253,000	5,700	253,000	0	620	8			8- 21-12
83.041-3-23	Morristown United Methodist	4,500	4,500	4,500	0	311	8			9-999
83.033-1-29.111	Mourick, Thomas	22,500	22,500	22,500	0	314	1			1- 11-15
83.041-1-17	Mourick, Thomas	107,352	37,500	107,352	0	210	1			1- 13-14
83.041-2-24	Mourick, Thomas L.	28,000	2,700	28,000	0	449	1			1- 8-15
83.033-1-19.1	Mullarney, Patrick B.	172,500	86,500	172,500	0	260	W 1			1- 11- 8.1
83.041-3-2.11/14	Munson, David C & Eldon R Jr	145,000	22,200	145,000	0	210	D 1			
83.050-2-3	Murphy, Ernestine	5,500	5,500	5,500	0	311	1			1- 5- 3.4
83.050-2-2	Murphy, Ernestine M.	51,400	6,300	51,400	0	210	1			1- 5- 3.3
83.058-1-3	Murphy, Michael	159,000	14,200	159,000	0	442	1			1- 4- 5
83.049-2-8.1	Murray, David J.	71,600	12,900	71,600	0	210	W 1			1- 14- 1
83.041-3-2.11/28	Nevins, Thomas J.	145,000	22,200	145,000	0	210	D 1			
83.041-1-7.12	Newtown, John C.	1,800	1,700	1,800	0	312	1			
83.058-1-6	Niagara Mohawk Power Corp	66,702	3,800	462,817	0	872	6 R			
555.009-21-1	Niagara Mohawk Power Corp	274,757	0	265,852	0	861	5 R			5-21-2
660.001-9999-132.350/1001	Niagara Mohawk Power Corp	5,504	0	5,093	0	882	6 R			6-20-2.1
660.001-9999-132.350/1881	Niagara Mohawk Power Corp	142,638	0	133,723	0	884	6 R			6-20-2.3
83.049-3-7	Niccolini, Dianora	2,000	2,000	2,000	0	311	1			1- 14- 7
83.041-5-6	Noble, Weldon C. Jr.	121,100	14,200	121,100	0	210	1			1- 17- 9
83.041-3-2.11/33	Nygaard Family 2010 Irrec Trust	145,000	22,200	145,000	0	210	D 1			
83.049-4-13	O'Malia, Frank E.	3,100	3,100	3,100	0	311	1			1- 1- 1
83.049-4-14	O'Malia, Frank E.	35,900	3,800	35,900	0	210	1			1- 18- 2
83.049-3-11	Oliver, Phillip R.	78,000	3,400	78,000	0	210	1			1- 11- 3
Page Totals	Parcels		37	6,185,173	816,860	6,563,057				

Parcel Id	Name	2011	2012		Res Pct	Prp Cls	O C	R S	T C	Account Nbr
		Total Av	Land Av	Total Av						
83.041-6-3.121	Ouderkirk, Beverly L.	230,000	13,100	230,000	0	210		1		
83.041-3-2.11/21	Palao, Manuel C.		22,200	145,000	0	210	D	1		
83.048-3-12	Paquette, Peter A.	62,500	3,900	62,500	0	210		1		1- 3- 8
83.049-1-15	Paquette, Peter A.	26,500	5,700	26,500	0	270		1		1- 9- 6
83.041-4-5	Paquette, Richard R.	47,000	4,900	47,000	0	210		1		1- 14-14
83.041-2-18	Pearson, Robert H.	72,000	47,100	80,900	0	210		1		1- 16- 5
83.057-2-2	Peck, Brian D.	68,200	3,800	68,200	0	210		1		1- 14- 8
83.049-3-26	Peck, Vicki A.	94,000	3,900	94,000	0	210		1		1- 14- 9
83.041-2-21	Peck, Vicki (Lu)	50,000	1,800	50,000	0	210		1		1- 9- 1
83.041-3-2.11/15	Perrott, Madeleine	145,000	22,200	145,000	0	210	D	1		
83.049-5-20.1	Pine Hill Cemetery	7,300	7,300	7,300	0	695		8		
83.049-4-10	Pine Hill Cemetery Exempt	13,800	13,800	13,800	0	695		8		8- 21- 7
83.049-3-12	Pomeroy, Kathleen M.	89,600	3,400	89,600	0	210		1		1- 6-11
83.049-3-34	Pratt, George A.	50,000	3,600	50,000	0	210		1		1- 13- 4
83.041-5-21	Pratt, Richard A.	1,700	1,700	1,700	0	311		1		1- 16- 7
83.041-3-2.11/3	Price, John A.	145,000	22,200	145,000	0	210	D	1		
83.033-1-4.1	Proulx, Jeffrey L.	160,150	89,700	160,150	0	210	W	1		1- 11- 5.1
83.033-1-6.12	Proulx, Jeffrey L.	1,000	0	1,000	0	311		1		
83.049-4-15	Randolph, Calvin (LC)	38,000	6,300	38,000	0	210		1		1- 1-12
83.048-1-10.23	Reagen, Thomas	6,900	6,900	6,900	0	314		1		
83.048-1-3	Reagen, Thomas G.	105,900	39,700	105,900	0	260	W	1		1- 5-11
83.049-3-30	Reagen, Thomas G.	1,700	1,700	1,700	0	330		1		1- 16- 6
83.049-3-31	Reagen, Thomas G.	68,300	2,000	68,300	0	482		1		1- 14- 3
83.041-2-15	Rendon, Sheila Stark	13,500	13,500	13,500	0	311		1		1- 18- 7
83.041-2-16	Rendon, Sheila Stark	102,000	25,000	102,000	0	210		1		1- 17- 6
83.049-4-21	Richards, Irving E (Lu)	38,400	3,800	38,400	0	210		1		1- 13- 2
83.049-4-22	Richards, Irving E (Lu)	33,900	3,900	33,900	0	210		1		1- 11-13
83.049-1-12	Risteff, Paul P. Jr.	7,500	7,500	7,500	0	311		1		1- 15-10
83.049-4-11	Ritchie, Christine	62,000	5,500	62,000	0	210		1		1- 16-13
83.041-3-2.11/6	Roberts, Gary	145,000	22,200	145,000	0	210	D	1		
83.041-3-2.11/20	Roberts, Gary	145,000	22,200	145,000	0	210	D	1		
83.033-1-6.11	Ross, Curt D.	145,000	83,000	145,000	0	210	W	1		1- 12- 2
83.048-2-10.112	Saia, Michael	48,000	4,700	48,000	0	210		1		
83.041-2-14	Sardullo, Wayne	71,500	6,400	79,000	0	210		1		1- 7- 8
83.049-3-36	Schroh, Rose I.	46,200	2,200	51,300	0	210		1		1- 6- 2
83.041-3-2.11/34	Sethi, Khalid	145,000	22,200	145,000	0	210	D	1		
83.048-3-10	Shatraw, Cheryl A.	250,000	137,400	250,000	0	210	W	1		1- 17- 5

Parcel Id	Name	2011	2012		Res Pct	Prp Cls	O C	R S	T C	Account Nbr
		Total Av	Land Av	Total Av						
83.057-2-4	Shatraw, Cheryl A.	85,500	7,400	85,500	0	210	1			1- 6-12
83.041-4-8	Sherwin, Christopher J.	49,500	4,500	49,500	0	210	1			1- 4- 8
83.049-2-16.1	Silver Rose Realty	52,200	4,600	52,200	0	210	1			1- 14-11
83.048-3-6.1	Simmons, Brett J.	65,200	4,500	65,200	0	210	1			1- 2- 8
83.057-1-4	Slocum, Ethel	50,900	6,800	53,700	0	210	1			1- 16-11
83.041-3-2.11/24	Spence, Julian J.	145,000	22,200	145,000	0	210	D	1		
83.041-3-2.11/27	Spence, Julian J.		22,200	145,000	0	210	D	1		
83.049-4-16	Spilman, James	61,200	4,100	61,200	0	210	1			1- 17- 3
83.041-1-3	Spilman, Stephen	112,600	40,000	112,600	0	210	1			1- 13-11.2
83.049-3-25	St Johns Catholic Church Exemp	420,000	4,500	420,000	0	620	8			8- 21- 8
83.041-5-5.1	St Johns Catholic School	442,000	5,400	442,000	0	620	8			8- 21- 1
83.049-3-24	St Johns Parsonage Exempt	64,000	4,500	64,000	0	210	8			8- 21- 9
83.041-1-15	Stiles, Donna	51,600	12,200	51,600	0	210	1			1- 19-11
83.033-1-7.1	Stoffel, Randy	140,700	40,800	140,700	0	210	W	1		1- 3- 1
83.041-3-2.11/35	Stranburg, Jon C.	145,000	22,200	145,000	0	210	D	1		
83.033-1-11.1	Strong, Louise Deviller	207,800	62,000	207,800	0	210	W	1		1- 3-13
83.041-3-2.11/17	Studer, Arthur E. Jr.	145,000	22,200	145,000	0	210	D	1		
83.041-3-2.11/22	Sullivan, Deborah A.	145,000	22,200	145,000	0	210	D	1		
83.049-5-9	Sunnyside Cemetery Exempt	7,100	7,100	7,100	0	695	8			8- 21-10
83.041-2-7.11	Taylor, John P.	53,000	30,000	53,000	0	270	1			1- 1-10
83.041-2-3.12	Taylor, Judy B.	1,000	1,000	1,000	0	311	1			
83.057-2-5	Thibert, Harold Kevin	1,000	1,000	1,000	0	311	1			
83.057-1-1	Thomas, Elizabeth A.	58,500	8,000	58,500	0	210	1			1- 7- 9
555.001-21-1	Time Warner - North Region	24,537	0	22,174	0	869	5			
83.041-1-16	Todd, Craig E.	124,000	23,200	124,000	0	210	1			1- 14-15
83.033-1-29.2	Tomado Inc	750	750	750	0	311	1			
83.041-1-11	Tomado Inc	33,100	4,400	33,100	0	210	1			1- 7- 6
83.041-6-3.11	Tomado Inc	2,900	2,900	2,900	0	311	1			1- 2- 9
83.049-2-5.1	Tomado Inc	80,000	55,500	80,000	0	220	W	1		1- 4- 2
83.041-1-18	Tomado,Inc	211,000	33,700	211,000	0	421	1			1- 4-10
83.049-4-9	Towe, Terry M.	34,600	3,800	34,600	0	210	1			1- 12-13
83.041-3-29	Town Of Morristown	12,000	1,900	12,000	0	853	8			
83.049-4-3.1	Town Of Morristown	78,000	4,300	78,000	0	482	8			1- 4- 6
83.057-2-1.12	Town of Morristown	22,000	22,000	22,000	0	321	8			
83.033-1-9.1	Tulloch, Ruth T (Lu)	155,500	100,400	155,500	0	260	W	1		1- 17-15
83.049-3-19.111	Turner, Christian J.	66,000	6,200	66,000	0	210	1			1- 13- 7
83.049-4-12.1	United Helpers Intermediate	408,000	8,400	408,000	0	642	8			8- 21-18

Parcel Id	Name	2011	2012		Res Pct	Prp CIs	O C	R S	T C	Account Nbr
		Total Av	Land Av	Total Av						
83.033-1-29.121	Vanarnam, David S.	7,500	7,500	7,500	0	311	1			
83.049-2-21	VanOrman , Richard	65,300	3,600	65,300	0	210	1			1- 7-10
83.049-2-13.1	Vantassel, Barbara J.	80,000	20,700	80,000	0	210	W 1			1- 5- 9
555.008-21-1	Verizon New York Inc	83,148	0	79,541	0	866	5			5-21-1
660.001-9999-631.900/1881	Verizon New York Inc	27,063	0	24,078	0	836	6			6- 20- 1.1
83.041-4-14	Village Of Morristown	2,000	1,000	2,000	0	822	8			
83.041-4-15	Village Of Morristown	660,400	8,700	660,400	0	600	8			
83.041-6-16	Village Of Morristown	112,800	104,600	112,800	0	600	W 8			8- 21-20
83.041-6-17.2	Village Of Morristown	104,100	78,400	104,100	0	652	8			
83.049-2-24.2	Village Of Morristown	32,000	4,700	32,000	0	853	W 8			1- 1- 4.2
83.049-4-7	Village Of Morristown	81,500	4,900	81,500	0	652	8			8- 21-17
83.057-2-3	Village Of Morristown	7,000	7,000	7,000	0	843	8			6-20-3.112
83.041-2-1.1	Village Of Morristown	159,400	2,600	159,400	0	611	8			8- 21-14
83.041-3-22.1	Village Of Morristown Exempt	60,000	8,500	60,000	0	591	8			8- 21-19
83.041-4-9.1	Village of Morristown Exempt	307,600	17,000	307,600	0	662	8			8- 21-16
83.041-4-12	Village Of Morristown Exempt	26,000	5,400	26,000	0	651	8			8-118- 7
83.048-3-1	Village of Morristown Exempt	89,300	36,000	89,300	0	652	W 8			8- 21-13
83.041-2-13.11	Wakker, Bruce A.	78,100	25,000	78,100	0	210	1			1- 16-15
83.049-2-6.1	Waldron, Arthur	26,500	22,000	26,500	0	449	W 1			1- 7- 5
83.041-4-10.12	Walsh, James	85,000	9,300	85,000	0	210	1			1- 5-3.12
83.041-3-2.11/29	Walts, Dale	145,000	22,200	145,000	0	210	D 1			
83.041-3-2.11/1	Walts, Dale E.	145,000	22,200	145,000	0	210	D 1			
83.048-3-13	Ward, Peter J.	57,000	4,400	57,000	0	210	1			1- 15- 9
83.041-3-14.1	Warren, William Howard	5,500	4,700	5,500	0	312	1			1- 16-10
83.041-4-7.1	Warren, William Howard	48,900	5,200	48,900	0	210	1			1- 18- 3
83.041-3-2.11/16	Weir, Kenneth A.	145,000	22,200	145,000	0	210	D 1			
83.049-3-4	Westcott, Melissa M.	34,000	2,200	34,000	0	210	1			1- 11- 4
83.041-2-17	Whalen, Catherine M.	101,600	46,900	101,600	0	210	1			1- 18-11
83.049-4-1	Wheeler, Michael J.	97,400	9,900	97,400	0	210	1			1- 1-11
83.041-2-6	White, Neal	60,000	19,700	60,000	0	210	1			1- 6- 7
83.041-1-9.1	White, Winifred (Lu)	52,000	9,300	52,000	0	210	1			1- 18- 4.1
83.041-2-22.1	Whitmarsh, Patricia A.	38,000	2,900	38,000	0	210	1			1- 9-14
83.049-3-3	Wilson, Bruce L. Jr.	25,400	2,000	25,400	0	210	1			1- 3-10
83.048-2-11	Wisner, Warren	35,000	26,000	55,000	0	210	1			
83.048-2-9	Wisner, Warren G.	49,000	3,900	49,000	0	210	1			1- 5-14
83.033-1-23.11	Woodcock, Blanche K.	444,900	134,200	444,900	0	210	W 1			1- 14- 5
83.049-1-11	Woodcock, Patricia A (Lu)	72,500	36,700	72,500	0	210	W 1			1- 18-14
Page Totals	Parcels		37	3,650,911	741,500	3,664,319				

Parcel Id	Name	2011	2012		Res Pct	Prp Cls	O C	R S	T C	Account Nbr
		Total Av	Land Av	Total Av						
83.049-4-19	Woodcock, Sandra J.	52,000	2,900	52,000	0	210		1		1- 16- 2
83.033-1-24	Woods, James A. Sr.	48,500	48,500	48,500	0	314	W	1		1- 10- 2
83.048-1-10.21	Wright, Joan B.	66,600	66,600	66,600	0	314	W	1		
83.041-1-13	Wright, Randolph R Trust	12,400	12,400	12,400	0	330		1		1- 19- 7
83.041-1-14	Wright, Randolph R Trust	230,000	20,000	230,000	0	570		1		1- 19- 6
83.041-3-3.11	Wright, Randolph R Trust	150,000	45,000	150,000	0	210		1		1- 6- 1
83.041-3-8.1	Wright, Randolph R Trust	6,200	6,200	6,200	0	311		1		1- 3- 2
83.041-3-10	Wright, Randolph R Trust	60,000	6,000	60,000	0	449		1		1- 8-11
83.041-6-1	Wright, Randolph R Trust	130,000	72,300	130,000	0	570	W	1		1- 8- 7
83.041-1-1.2	Wright, Ronald R.	12,000	6,000	6,000	0	330		1		
83.049-3-35	Wright, Ronald R.	42,000	3,600	42,000	0	210		1		1- 15- 2
83.049-5-21	Wright, Ronald R.	110,000	11,600	110,000	0	210		1		1- 2- 4
83.041-3-6.2	Young, Rory A.	105,000	29,600	105,000	0	210		1		1- 5- 8
83.041-3-6.12	Young, Rory A.	4,200	4,200	4,200	0	314		1		
* 97.001-2-21.13	Zook, Sam J.	5,000	5,000	5,000	0	321		1		

Village Totals	Parcels	347	32,379,640	7,433,221	32,853,769					
-----------------------	----------------	-----	------------	-----------	------------	--	--	--	--	--

Page Totals	Parcels	14	1,028,900	334,900	1,022,900					
--------------------	----------------	----	-----------	---------	-----------	--	--	--	--	--

Parcel Id	Name	2011	2012		Res Pct	Prp Cls	O C	R S	T C	Account Nbr
		Total Av	Land Av	Total Av						
83.004-1-3	Abar, Douglas F.	50,100	6,100	50,100	0	270	1			1- 56- 4
96.043-2-3	Abbott, Bonita E.	129,300	81,600	129,300	0	260	W 1			
97.021-1-9	Ackerman, George L. Jr.	205,500	97,900	205,500	0	210	W 1			
112.036-3-10	Adam, John W.	55,500	30,300	55,500	0	260	W 1			1-103- 5
112.065-1-27	Adamczyk, Louis S.	52,600	23,100	52,600	0	260	W 1			1- 65-13.5
98.001-1-14.112	Adams, David M.	46,000	10,400	46,000	0	270	1			
83.034-1-2	Adams, Douglas W.	114,800	6,000	114,800	0	210	1			1- 83- 4
96.051-1-4	Adler, Gerald R.	374,200	158,400	374,200	0	210	W 1			1-94-14.212
83.056-1-8	Albright, Lucia M Trust	22,000	22,000	22,000	0	314	W 1			1- 22- 4
83.056-1-9	Albright, Lucia M Trust	149,500	92,400	149,500	0	260	W 1			1- 70-13
127.001-3-5	Aldrich, Chris	10,000	10,000	10,000	0	323	1			1-104- 4
97.014-2-10	Aldrich, Cyril	38,000	6,100	38,000	0	210	1			1- 22- 5
97.003-2-4.112	Aldrich, Cyril H.	9,600	9,600	9,600	0	322	1			
97.003-2-20.1	Aldrich, Cyril H.	20,000	20,000	20,000	0	322	1			1- 90-10
97.014-2-11	Aldrich, Cyril H.	22,600	3,500	22,600	0	210	1			1- 38- 9
98.001-2-4.12	Aldrich, Cyril H. Jr.	148,600	10,000	148,600	0	210	1			1- 44- 9.1
97.003-2-20.2	Aldrich, Donnie A.	85,550	10,400	85,550	0	270	1			
98.070-1-26.2	Aldrich, Verne J. Jr.	63,600	27,300	63,600	0	260	W 1			
98.033-1-12.21	Alessi, James T.	77,900	53,200	77,900	0	210	1			1- 69- 8
83.078-1-18	Alford, Charles R.	178,900	67,000	196,100	0	210	W 1			1-27-2.2122
83.026-5-2.11	Alford, Charles R. Jr.	9,500	9,500	9,500	0	314	1			1- 95-10
83.056-1-6.12	Alford, Gary R.	167,400	120,000	167,400	0	260	W 1			
96.051-1-11	Allan, Mary Fay (Trust)	365,000	143,500	365,000	0	260	W 1			1- 94-14.23
96.002-1-3	American Island LLC	146,400	145,500	146,400	0	312	W 1			1- 35-12
96.043-1-1	American Island LLC	4,500	4,500	4,500	0	315	W 1			1- 35-13
98.070-1-54	Anderson, Brian D.	84,500	32,900	84,500	0	260	W 1			1- 77- 7.1
112.050-1-19	Anthony, James D & Elaine D	298,191	51,400	298,191	70	280	W 1			1- 22-15
83.071-1-14.1	Appleton, Candy L.	62,400	4,400	62,400	0	210	1			1- 55-11
127.002-6-1	Arend, Marsha H	48,000	15,300	48,000	0	260	1			1- 53- 1
127.002-6-3	Arend, Marsha H	1,000	1,000	1,000	0	312	W 1			1- 53- 2
70.061-1-12	Armstrong, Christopher	98,300	80,100	98,300	0	260	W 1			1- 23- 3
83.002-2-9.2	Armstrong, Christopher	143,600	7,300	143,600	0	210	1			1- 70-12.2
98.033-2-6.1	Armstrong, Keith J.	94,800	10,700	94,800	0	210	1			1-92-8.12
97.002-1-45	Ashley, Randy J.	70,000	10,600	70,000	0	210	1			1- 42-12
112.028-1-1.1	Atieh, Ali	59,900	3,000	59,900	0	210	1			1- 22-13
112.028-1-1.2	Atieh, Ali	448,800	40,200	448,800	0	417	W 1			
112.028-2-3.1	Atieh, Ali	573,700	119,900	573,700	0	417	1			
Page Totals	Parcels		37	4,530,241	1,545,100	4,547,441				

Parcel Id	Name	2011	2012		Res Pct	Prp Cls	O C	R S	T C	Account Nbr
		Total Av	Land Av	Total Av						
112.028-3-1	Atieh, Ali	26,500	5,300	26,500	0	270	1			1- 50-13
96.004-2-9.12	Atwood Farms, LLC	900	900	900	0	105	1			
96.004-2-10.12	Atwood Farms, LLC	3,800	3,800	3,800	0	105	1			
96.004-2-15	Atwood Farms, LLC	72,000	34,100	72,000	0	240	1			1- 62-14
69.076-1-5	Austin, Ann Jeannine	164,000	88,900	164,000	0	260	W 1			1- 84-10
69.076-1-6	Austin, Robert E.	144,500	73,600	144,500	0	260	W 1			1- 23-12
69.068-1-5	Austin, William R.	161,200	45,200	161,200	0	260	W 1			1- 94- 6
83.026-2-57.4	Ayen, Clifford E. Sr.	62,000	41,400	62,000	0	270	W 1			
98.040-4-1	Ayers, Donald J & Marianne	159,700	36,300	159,700	0	210	W 1			1- 28-14.2
83.070-1-30	Bailey, Mary A.	125,000	51,000	125,000	0	210	W 1			1- 87-12
83.004-1-12	Bailey, Rupert G.	37,500	12,300	37,500	0	270	1			1-111- 1
83.004-1-1.22	Bailey, Shawn E.	40,600	10,500	40,600	0	270	1			1- 38- 8.1
69.068-1-17	Bain, Philip	130,000	48,200	130,000	0	260	W 1			1- 45- 5
98.047-2-3	Baker, Bernard W.	79,700	23,800	79,700	0	210	W 1			1- 41- 7.2
83.056-1-17	Baldasaro, Philip M.	347,300	83,300	347,300	0	210	W 1			1- 58- 9
98.033-1-4	Baldwin, Anna Barbara	28,500	28,500	28,500	0	314	W 1			1- 40- 3
70.061-1-9.1	Barber, Duane E.	137,200	76,200	137,200	0	260	W 1			1- 40- 6.1
97.021-1-6	Barbour, Ann R (Lu)	114,000	36,100	114,000	0	210	W 1			1- 24-11
97.021-1-7	Barbour, Ann R (Lu)	25,900	25,900	25,900	0	314	W 1			1- 88- 3.12
97.021-1-19	Barbour, Ann R (Lu)	3,500	3,500	3,500	0	311	1			
97.021-1-18	Barbour, David R.	296,000	28,700	296,000	0	210	W 1			1- 88- 3.11
97.021-1-20	Barbour , Ann R (Lu)	28,500	20,200	28,500	0	312	1			1- 88- 3.2
84.003-2-13.12	Barkley, Valerie A.	39,400	39,400	39,400	0	321	1			
112.058-1-2	Barley, Beverly	19,800	6,900	19,800	0	270	1			1- 24-14.2
83.070-1-1	Barnes, Gordon N.	144,400	44,700	144,400	0	210	W 1			1-105- 9
98.033-1-30	Barnes, Leo P. Jr.	54,200	26,700	54,200	0	260	1			1- 80-14.3
83.002-1-4	Barney, Marc A.	62,200	10,400	62,200	0	210	1			1- 99- 8
98.048-1-1.1	Barnhart, Charlotte L.	59,900	31,900	59,900	0	210	W 1			1- 53- 8
83.056-2-2	Barr, Edmund S.	132,100	60,000	132,100	0	260	W 1			1- 35- 4
112.036-1-1	Barraford, Jane E.	4,100	2,400	4,100	0	312	1			1- 91-13
112.036-1-5	Barraford, Jane E.	38,400	2,900	38,400	0	260	1			1- 59- 8
70.003-1-8.131	Barse, Patrick J.	84,700	13,200	84,700	0	240	1			1- 86-9.11
96.004-2-24.111	Bauer, John L.	280,000	260,000	280,000	0	210	W 1			1- 33-10.11
83.063-3-1.13	Baumhofer, Mark	246,300	125,400	246,300	0	210	W 1			
83.078-1-2	Bautista, Patience M.	53,500	53,500	53,500	0	314	W 1			
97.021-1-2	Beckner, David L (LU)	206,480	81,600	206,480	0	260	W 1			1- 79- 9
97.021-1-11	Beebe, Gerald R.	108,400	37,800	108,400	0	260	W 1			1- 37- 6.1
Page Totals	Parcels		37	3,722,180	1,574,500	3,722,180				

Parcel Id	Name	2011	2012		Res Pct	Prp Cls	O C	R S	T C	Account Nbr
		Total Av	Land Av	Total Av						
97.014-3-22	Beecher, Marcia	36,000	8,100	36,000	0	210	1			8- 88- 6
83.026-1-8	Beggs, Maxwell	98,000	44,400	98,000	0	260	W 1			1- 77- 5
84.001-2-18.1	Beggs, Maxwell R.	195,100	12,700	195,100	0	210	1			1- 25- 3
127.002-5-12	Beicke, Paul	29,600	10,000	29,600	0	260	W 1			1- 99-14
70.003-1-14	Belile, Joseph A.	9,600	9,600	9,600	0	311	1			
83.004-1-4	Bell, John P.	110,500	11,800	114,000	0	210	1			1- 30-14
83.070-1-23	Bell, Thomas A.	39,900	39,900	39,900	0	314	1			1- 30-13.2
112.002-1-32.2	Bella-Brooke Vineyard, LLC		5,000	5,000	0	322	1			
97.004-1-2.1	Bender, Harvey	38,300	38,300	38,300	0	113	1			1- 27- 6
98.003-1-2	Bender, Harvey H.	75,800	44,900	75,800	0	240	1			1- 25-14
98.003-1-19	Bender, Mark T.	48,500	12,100	48,500	0	210	1			
97.001-2-21.11	Bender, Michele A.	10,000	10,000	10,000	0	321	1			1- 30- 2.1
97.001-2-21.12	Bender, Michele A.	1,000	1,000	1,000	0	321	1			
98.048-1-5	Benham, Beth	175,200	37,800	175,200	0	210	W 1			1- 64- 9.2
112.028-1-2.11	Bernard, Alfred L.	186,000	50,200	186,000	0	210	W 1			1- 86-15.2
98.001-1-20.11	Bertrand, Andrew F.	38,900	38,900	38,900	0	105	1			1- 62-15.11
83.002-2-17.2	Bertrand, Bernard	10,800	10,800	10,800	0	314	1			1- 25-12.2
83.002-3-6	Bertrand, Bernard	185,500	12,400	185,500	0	210	1			1- 60-12.12
83.034-2-2	Bertrand, Bernard	8,600	8,600	8,600	0	311	1			1- 55-14.21
83.002-2-18.21	Bertrand, Joseph D.	169,600	10,900	169,600	0	210	1			1- 26-5.2
83.004-1-20	Bertrand, Joseph Donald	41,700	17,100	41,700	0	522	1			8-118- 1
97.004-1-10.1	Bertrand, Linda	46,800	10,100	46,800	0	210	1			1- 45-13
83.002-2-12.1	Bertrand, Philippe	44,000	44,000	44,000	0	120	1			1- 26- 6.1
83.002-2-12.2	Bertrand, Philippe	8,500	8,500	8,500	0	105	1			
83.002-2-19	Bertrand, Philippe	13,700	13,700	13,700	0	105	1			1- 26- 7
83.004-1-19	Bertrand, Philippe	25,100	25,100	25,100	0	105	1			1- 26- 3
83.004-1-21	Bertrand, Philippe	2,000	2,000	2,000	0	105	1			1- 26- 4
83.004-1-22	Bertrand, Philippe	316,000	58,600	316,000	0	112	1			1- 26- 2
83.004-1-23	Bertrand, Philippe	148,000	25,200	148,000	0	240	1			1- 26-10
83.004-1-24	Bertrand, Philippe	12,600	12,600	12,600	0	105	1			1- 26- 8
83.004-1-28	Bertrand, Philippe	96,400	9,000	96,400	0	210	1			1- 26- 9
83.002-2-18.11	Bertrand, Rose (Lu)	108,800	11,500	108,800	0	210	1			1- 26- 5.1
97.002-1-20	Bertrand, Sandra	108,500	14,200	108,500	0	240	1			1- 92-12
97.004-1-20	Bice, Earl	29,300	10,700	29,300	0	270	1			1- 26-11
83.026-4-3.111	Bice, Leo J.	4,300	4,300	4,300	0	311	1			1- 52- 7.2
83.026-4-3.112	Bice, Leo J.	13,100	4,300	13,100	0	270	1			
112.058-1-1	Bickelhaupt, Daniel	59,400	8,800	59,400	0	210	1			1- 52-15
Page Totals	Parcels		37	2,545,100	697,100	2,553,600				

Parcel Id	Name	2011	2012		Res Pct	Prp CIs	O C	R S	T C	Account Nbr
		Total Av	Land Av	Total Av						
83.070-1-19	Bickelhaupt-LaJoy, Angela C.	38,600	24,000	38,600	0	260	W	1		1-106-10
112.036-3-1	Bigelow, Martin D.	24,500	4,900	26,000	0	270		1		1- 69-11.13
112.058-1-3	Bird, Alice G.	40,100	10,300	40,100	0	270		1		1- 79-14.3
98.032-3-3	Bird, Alice & Etal	57,200	25,300	57,200	0	260	W	1		1- 91-10
112.036-2-2	Bishop, Donald	52,600	32,900	52,600	0	270	W	1		1- 69-11.12
112.080-2-9	Bisig, Kim Marie (Lu)	43,000	3,400	43,000	0	210		1		1- 23- 1
112.050-1-27	Black Lake Cemetery	7,700	7,700	7,700	0	695		8		8-116- 1
97.002-1-2.1	Black Lake Fish & Game	42,000	5,425	42,000	0	557		1		1- 27- 1
98.070-1-4.1	Black Snake Farm,LLC	6,600	2,500	6,600	0	312		1		1- 42- 9
98.070-1-36	Black Snake Farm,LLC	213,500	36,900	213,500	21	415	W	1		1- 42- 8
98.033-1-13	Blackburn, Linda B.	65,500	11,400	65,500	0	210		1		1- 69- 7
98.033-1-27	Blackburn, Linda B.	86,000	67,000	86,000	0	312	W	1		1- 69-16
112.080-2-10	Blanchard, Steven I.	35,000	35,000	35,000	0	314	W	1		1- 60-7.2
112.080-2-11	Blanchard, Steven I.	153,300	42,100	153,300	0	210	W	1		
112.080-2-12	Blanchard, Steven I.	20,500	20,500	20,500	0	314	W	1		
* 98.033-1-14	Bletsch, Joan	179,000	102,900	179,000	0	210	W	1		1- 40- 7
98.033-1-14.1	Bletsch, Joan		75,000	75,000	0	311	W	1		1- 40- 7
70.061-1-3	Blood, Joyce (Lu)	111,600	39,000	111,600	0	260	W	1		1- 64- 5
112.043-3-18	Bobb, Richard N.	98,800	46,500	98,800	0	260	W	1		1- 96- 7.31
83.003-1-23	Bogardus, Allan C.	147,400	54,800	147,400	0	240		1		1- 84-4.111
83.056-1-6.111	Bogardus, Allen C.	284,500	188,500	284,500	0	417	W	1		1- 84- 5.1
84.003-3-2	Bogart, Karen D.	6,200	6,200	6,200	0	323		1		1- 41- 1
112.002-1-16.12	Boicourt, James	45,000	10,100	45,000	0	270		1		
70.061-1-7	Boismenu, Ronald J.	103,400	35,100	103,400	0	260	W	1		1-103- 7
83.026-2-7.1	Bombard, Dale H.	72,000	42,300	72,000	0	210		1		1- 63-15
83.026-2-9	Bombard, Dale	2,200	2,200	2,200	0	311		1		1- 50- 7
96.058-1-29	Bongiovanni, Gail	260,000	160,500	260,000	0	260	W	1		1- 27-11
83.026-2-27	Booth, Irene	27,100	2,000	27,100	0	260		1		1- 27-15
83.026-2-34	Booth, James W. Jr.	2,100	1,600	2,100	0	312		1		1- 64- 1.21
69.076-1-3	Bouchard, Gary (Lu)	97,700	38,600	97,700	0	260	W	1		1- 86-14
97.014-3-5	Bouchard, Roland	31,500	4,400	31,500	0	210		1		1- 28- 7
98.033-2-1.1	Bouchey, Steven P.	67,500	9,800	67,500	0	210		1		1-111-12.1
70.061-1-14	Bowden, Ronald	116,800	50,700	116,800	0	260	W	1		1- 89-10
112.065-1-18	Bowman, Thomas J.	16,200	5,800	16,200	0	270		1		1- 95-15
112.065-1-19	Bowman, Thomas J.	92,000	9,700	92,000	0	210		1		
112.065-1-20	Bowman, Thomas J.	35,000	10,200	35,000	0	270		1		
83.033-3-4	Boyer, Henry (Trust)	225,500	92,400	225,500	0	260	W	1		1- 28-13
Page Totals	Parcels		36	2,728,600		1,214,725		2,805,100		

Parcel Id	Name	2011	2012		Res Pct	Prp Cls	O C	R S	T C	Account Nbr
		Total Av	Land Av	Total Av						
98.033-2-2.113	Bracy, Herbert	700	700	700	0	311		1		
98.033-2-2.111	Bracy, Herbert W.	19,600	700	19,600	0	312		1		1- 28-15.11
83.063-2-5	Brady, Scott L & Etal	90,900	49,000	90,900	0	260	W	1		1- 29- 1
96.051-1-5	Brandy, Christopher F.	600,000	414,800	600,000	0	210	W	1		
96.051-1-6	Brandy, Christopher F(Trust)	242,700	84,000	242,700	0	210	W	1		
96.051-1-7.2	Brandy, Christopher F(Trust)	113,400	113,400	113,400	0	314	W	1		
83.048-5-3	Brandy, Timothy J.	214,000	84,000	214,000	0	210	W	1		1- 29- 4
83.048-5-4	Brandy, Timothy J.	187,600	84,000	187,600	0	260	W	1		1- 29- 3
83.026-3-15.1	Breitenbuecher, William R.	260,000	43,700	260,000	0	210	W	1		1- 59- 5
112.057-1-3	Brennan, Shirley M.	17,100	4,400	17,100	0	270		1		1- 65-12.2
112.057-1-4	Brennan, Shirley M.	43,000	28,000	43,000	0	260	W	1		1- 65-12.1
112.057-1-6	Brennan, Shirley M.	1,200	1,200	1,200	0	311		1		1-65-12.3
70.003-1-8.111	Brenno, Debra R.	46,000	12,300	46,000	0	210		1		1- 86- 9.11
70.003-1-11.1	Brenno, Harold W.	9,800	9,800	9,800	0	311		1		1- 64-10
69.076-5-8	Brenno, Scott A.	218,500	109,400	218,500	0	210	W	1		
98.070-1-34.51	Brewer, James	44,200	14,400	44,200	0	260	W	1		1- 74- 5.5
83.026-1-1	Brian, Jeffrey T.	170,500	97,400	170,500	0	210	W	1		1- 29-12
83.026-1-15.2	Brian's Point Family	215,500	122,800	215,500	0	260	W	1		1- 75-12.2
97.014-3-2	Brier Hill Cemetery	8,100	8,100	8,100	0	695		8		8-116- 2
97.014-2-30	Brier Hill Fire	3,700	3,700	3,700	0	330		8		1-109- 1
112.001-2-12	Brier Hill Fire Company,Inc.	99,000	86,100	99,000	0	240		1		1- 74-13
97.014-2-28.1	Brier Hill Fire Dept	15,900	14,600	14,600	0	330		8		8-116- 3
97.003-1-9	Brier Hill Fire District	6,400	6,400	6,400	0	662		8		1- 36-12
97.014-2-19	Brier Hill Fire District	7,000	7,000	7,000	0	330		8		1- 84- 8
97.014-2-20.11	Brier Hill Fire District	215,000	8,100	215,000	0	662		8		8- 28- 6
97.014-2-31	Brier Hill Fire District	3,300	3,300	3,300	0	311		8		1- 45-15
97.014-2-32.2	Brier Hill Fire District	9,000	5,400	9,000	0	480		8		
97.014-3-20	Brier Hill Fire District	9,600	9,600	9,600	0	330		8		8-116- 4
83.070-1-9	Briggs, John W.	158,900	37,700	158,900	0	210	W	1		1- 37- 7
112.065-1-25	Bristol, Ronald V.	58,500	18,000	58,500	0	260	W	1		1- 65- 13.6
112.065-1-24	Bristol, Todd	144,500	17,000	144,500	0	260	W	1		1- 65-13.31
112.043-3-25	Broeker, Eric R.	57,400	27,100	57,400	0	260	W	1		1- 96-7.4
98.032-2-2	Brooks, Dolores	52,100	8,200	52,100	0	210		1		1- 85- 2.1
84.001-3-1.12	Brooks, Dustin	4,500	4,500	4,500	0	105		1		
84.001-3-2	Brooks, Dustin A.	51,400	10,600	51,400	0	210		1		1-109- 6.2
97.003-1-27.11	Brooks, Emerson	39,000	10,700	39,000	0	210		1		1- 29-14.1
84.003-3-1	Brooks, James	2,100	2,100	2,100	0	323		1		1- 50-5

Parcel Id	Name	2011	2012		Res Pct	Prp CIs	O C	R S	T C	Account Nbr
		Total Av	Land Av	Total Av						
83.004-1-37	Brooks, James R.	139,400	55,000	139,400	0	270	1			1- 50- 3.2
97.002-1-33.11	Brooks, Joseph John	47,300	26,000	47,300	85	240	1			1- 29-15
96.036-1-23	Brown, Barbara A.	122,000	50,400	122,000	0	210	W 1			1- 78- 4.2
83.004-1-1.1	Brown, David R.	41,000	10,600	41,000	0	210	1			1- 38- 8.2
97.002-1-28.1	Brown, Donald	64,800	12,500	64,800	0	260	1			1- 47- 4.1
69.083-1-2.1	Brown, George A.	141,900	116,800	141,900	0	270	W 1			1- 89- 5
83.004-4-3.1	Brown, George A.	144,600	15,900	144,600	0	210	1			1- 30- 8
70.003-1-6.1	Brown, Kenneth R Sr (Lu)	9,400	9,400	9,400	0	322	1			
69.083-2-19	Brugel, Bruce O. Sr.	227,200	74,500	227,200	0	210	W 1			1- 52-10
83.026-1-4	Brunette, Frederic G & Etal	192,000	95,500	192,000	0	260	W 1			1- 31- 6
84.003-2-4	Bruyere, Peter M.	71,500	10,900	71,500	0	210	1			1- 65- 9
84.003-2-7	BSM Inc	114,500	27,800	114,500	0	113	1			1-101-10
98.002-1-1	BSM Inc	16,000	16,000	16,000	0	105	1			1-101- 8
84.003-2-23	BSM, Inc	30,000	30,000	30,000	0	105	1			
84.003-2-11.1	BSM, Inc	24,900	24,900	24,900	0	105	1			1-101- 7
83.077-1-8	Buchola, Carl J.	273,000	45,000	273,000	0	210	W 1			1-103- 2
98.033-1-14.2	Buck, Kenneth J.		72,000	195,000	0	210	W 1			
98.062-3-8.12	Budd, David A.	63,600	34,800	63,600	0	260	W 1			1- 76- 2.12
83.034-3-10	Bummis, Inc.	160,000	11,300	160,000	0	210	1			
98.001-2-14.2	Burdick Family Farm, LLC	19,300	19,300	19,300	0	323	1			1- 42- 5.2
98.001-1-18.1	Burlingame, Brian	46,800	10,200	46,800	0	210	1			1- 87- 6
98.001-1-19.1	Burlingame, Brian	89,000	15,200	89,000	0	431	1			1- 87- 8
98.001-1-20.12	Burlingame, Brian	4,500	4,500	4,500	0	311	1			
98.048-1-6	Burlingame, Brian C (LC)	89,000	29,700	89,000	0	415	W 1			1- 64- 9.3
98.033-3-4	Burns, Blaine E.	88,100	38,400	88,100	0	210	W 1			1- 35-11.14
69.076-3-8	Burns, Maureen McNally(Lu)	87,800	40,100	87,800	0	260	W 1			1- 88-14
83.026-3-6	Bush, David W.	74,600	29,900	74,600	0	260	W 1			1- 31-10
112.080-2-2	Bush, Richard H. Jr.	48,900	20,600	48,900	0	260	W 1			1- 64-11
* 98.001-2-15.11	Bush, Samuel S.	101,800	11,400	101,800	0	210	1			1- 32- 2.1
98.001-2-15.111	Bush, Samuel S.		9,400	99,800	0	210	1			1- 32- 2.1
112.036-3-4	Bush, William R.	30,400	4,700	30,400	0	260	1			1-104- 3
98.070-1-11.1	Bussa, John	15,100	6,100	15,100	0	270	1			1- 45- 9.1
98.070-1-12	Bussa, John	161,700	13,600	162,700	33	425	1			1- 53-15.2
98.070-1-45	Bussa, John	3,000	3,000	3,000	0	314	W 1			
98.070-1-48	Bussa, John	6,800	6,800	6,800	0	314	1			
70.003-1-1.1	Butterfield, Clifford A.	18,900	18,900	18,900	0	322	1			1- 32- 3.1
111.002-2-4.1	Butterfield, Clifford A.	30,100	30,100	30,100	0	322	1			1- 67- 4

Parcel Id	Name	2011	2012		Res Pct	Prp Cls	O C	R S	T C	Account Nbr
		Total Av	Land Av	Total Av						
112.001-2-15	Butterfield, Clifford A.	21,400	21,400	21,400	0	322	1			1- 67- 3
112.001-2-16	Butterfield, Clifford A.	110,600	52,600	110,600	0	112	1			1- 67- 6.1
97.001-2-15.21	Butterfield, Harry G.	42,000	10,000	42,000	0	210	1			1- 25- 8.21
97.004-1-22.1	Bylow, Lyle K.	25,800	19,700	25,800	0	312	1			1- 27- 3.1
97.002-1-10	Bylow, Vern Kevin	11,400	11,400	11,400	0	105	1			1- 32- 8
97.002-1-39	Bylow, Vern Kevin	114,400	43,200	114,400	0	112	1			1- 32- 7
98.001-2-2.1	Bylow, Vern Kevin	40,900	40,900	40,900	0	105	1			1- 32- 6
98.001-2-13	Bylow, Vern Kevin	31,100	31,100	31,100	0	105	1			1- 32- 5
83.055-1-1	Bzura, Richard H.	138,500	133,500	138,500	0	260	W 1			1- 32- 9
69.068-1-14	Cahoon, Leonard W Sr (Lu)	86,400	40,800	86,400	0	260	W 1			1- 32-11
98.070-1-13	Callerame, Paul	24,000	4,100	24,000	0	270	1			1- 53-14
98.070-1-28	Callerame, Paul	56,800	24,500	56,800	0	260	W 1			1- 31-13
98.070-1-29	Callerame, Paul	56,800	19,900	56,800	0	260	W 1			1- 31-12
98.033-3-1	Camarda, Thomas L.	1,500	1,500	1,500	0	311	1			1- 35-11.11
98.033-3-2	Camarda, Thomas L.	168,000	55,700	178,000	0	210	W 1			1- 35-11.2
83.027-1-10	Caratelli, Eugene	138,900	43,700	138,900	0	210	W 1			1-103- 6
96.004-4-1	Carette, Pauline	80,700	10,800	83,000	0	210	1			
98.033-1-10.1	Carey, Charles Leon (LU)	265,000	65,100	265,000	0	210	W 1			1- 34- 5
83.026-1-13	Carey, Daniel M.	114,300	70,700	114,300	0	260	W 1			1- 45- 2.2
127.002-6-9	Carlin, Edith G (Lu)	52,000	12,400	52,000	0	260	W 1			1- 32-15
98.040-1-1	Carter, Jay J.	83,200	54,100	95,200	0	210	W 1			1- 39- 6
97.001-3-12	Carter, Walter H. Jr.	28,900	20,900	28,900	0	260	1			1- 85- 4
83.004-2-21.1	Carville, Vincent C.	84,200	9,500	84,200	0	210	1			1- 24-15
97.021-1-4	Catlin, Herbert H.	132,000	38,000	132,000	0	260	W 1			1- 33- 4
97.021-1-3	Catlin, Herbert H & Elizabeth	106,100	39,400	106,100	0	260	W 1			1- 48-15
83.026-2-3.11	Caufield, Matthew	20,400	1,200	20,400	0	260	1			1- 74- 9.1
83.026-2-3.12	Caufield, Matthew	1,700	1,700	1,700	0	311	1			
98.048-1-2	Cegielsky, Jan T.	79,400	38,100	79,400	0	210	W 1			1- 37- 9
96.036-1-27	Ceresoli, Donald	21,900	21,900	21,900	0	323	1			1- 68- 6.11
96.036-1-19	Ceresoli, Donald Sr.	108,000	107,500	108,000	0	312	W 1			1- 82-11
96.036-1-20	Ceresoli, Donald A.	351,600	127,900	351,600	0	210	W 1			1- 29- 2
96.028-1-2	Ceresoli, Donald A. Jr.	233,000	72,200	233,000	0	210	W 1			1- 35- 7
112.001-2-13.2	Ceresoli, Donald A. Jr.	29,700	29,700	29,700	0	322	1			
97.001-2-23.121	Ceresoli, Donald A. Sr.	70,000	46,000	70,000	0	116	1			
112.003-2-4	Ceresoli, Donald A. Jr.	17,700	17,700	17,700	0	105	1			1- 66-11
97.001-2-23.11	Ceresoli, Donald A. Sr.	9,100	9,100	9,100	0	311	1			1- 39- 4
96.036-2-1	Ceresoli, Donald Sr & Etal	20,300	20,300	20,300	0	314	1			1- 31-11
Page Totals	Parcels		37	2,977,700	1,368,200	3,002,000				

Parcel Id	Name	2011	2012		Res Pct	Prp Cls	O C	R S	T C	Account Nbr
		Total Av	Land Av	Total Av						
96.002-2-43.2	Ceresoli, LLC	49,600	49,600	49,600	0	151	1			1- 68- 6.2
96.002-4-1	Ceresoli, LLC	480,900	344,700	480,900	0	260	W 1			1- 78- 4.1
97.001-1-4.2	Ceresoli, LLC	9,900	9,000	9,900	0	120	1			1-111- 8.12
97.001-1-8	Ceresoli, LLC	26,700	21,200	26,700	0	151	1			1-999-64
70.061-1-4	Chadwick, James J.	68,400	28,400	68,400	0	260	W 1			1- 61- 8
112.050-1-16.11	Chamberlin, Dorothy	59,200	38,500	59,200	0	210	W 1			1- 33- 6
112.002-1-24.112	Chambers, Christopher D (Lu)	63,600	10,700	63,600	0	270	1			
83.063-2-15.1	Chambers, Clive	381,000	103,900	381,000	0	210	W 1			1- 92- 1.13
83.077-1-10	Chambers, Patricia M.	100,000	30,000	100,000	0	260	W 1			1- 75-15
98.070-1-53	Chambers, Sharon L (Lu)	73,900	32,600	73,900	0	260	W 1			1- 77- 7.2
96.004-2-22.11	Chapin, Leola (Trust)	45,200	10,400	45,200	0	270	1			1- 33-11.1
96.004-2-21.1	Chapin, Lewis	26,900	10,200	26,900	0	270	1			1- 33-12
112.003-2-5.21	Chapman, Richard S.	313,200	51,900	313,200	0	280	1			
127.002-6-8	Chapman, Richard S.	43,900	11,000	43,900	0	260	W 1			1- 80- 4
84.003-2-1.12	Charlton, Brian E.		11,500	60,000	0	210	1			
83.002-2-11.11	Charlton, Ellsworth A (Estate)	15,800	15,800	15,800	0	321	1			1- 33-14.1
97.014-2-2	Chase, Amanda E.	5,500	5,500	5,500	0	311	1			1- 24- 9
97.014-2-4	Chase, Amanda E.	3,200	3,200	3,200	0	311	1			1- 40-14
97.014-2-5	Chase, Amanda E.	45,000	5,000	45,000	0	210	1			1- 24- 8
97.014-2-6	Chase, Amanda E.	2,100	2,100	2,100	0	311	1			1- 24-10
96.043-2-15	Chevigny, Bell Gale	709,300	659,600	709,300	0	260	W 1			1- 47-10
98.047-2-5	Chipolis, Robert	73,600	24,500	73,600	0	260	W 1			1- 41- 7.3
111.002-2-7	Chippewa Cemetery	175,000	15,000	205,000	0	620	8			8-116- 7
96.036-1-11	Chisholm, Ruth (Lu)	258,100	163,000	258,100	0	260	W 1			1- 95- 3
112.035-1-4	Choinski, Rose Marie K (Lu)	176,000	87,000	176,000	24	417	W 1			1- 40-12
98.001-2-1.6	Chropcho, Michael	20,300	14,900	20,300	0	210	1			
83.078-1-12	Chung, Kenneth	9,000	9,000	9,000	0	311	1			1- 27- 7.11
83.078-1-13	Chung, Kenneth	9,000	9,000	9,000	0	311	1			
83.078-1-14	Chung, Kenneth	9,000	9,000	9,000	0	311	1			
83.003-1-4	Citizens Network Inc	55,800	40,200	55,800	0	110	1			1- 85-15
97.001-3-1	Citizens Network Inc	8,100	8,100	8,100	0	314	1			1- 85- 4
97.001-3-3	Citizens Network Inc	8,300	8,300	8,300	0	314	1			
97.001-3-4	Citizens Network Inc	8,300	8,300	8,300	0	314	1			
97.001-3-5	Citizens Network Inc	8,400	8,400	8,400	0	314	1			
97.001-3-6	Citizens Network Inc	9,800	9,800	9,800	0	314	1			
97.001-3-7	Citizens Network Inc	5,400	5,400	5,400	0	314	1			
97.001-3-8	Citizens Network Inc	5,400	5,400	5,400	0	314	1			1- 85- 4
Page Totals	Parcels		37	3,362,800	1,880,100	3,452,800				

Parcel Id	Name	2011	2012		Res Pct	Prp Cls	O C	R S	T C	Account Nbr
		Total Av	Land Av	Total Av						
97.001-3-10	Citizens Network Inc	5,400	5,400	5,400	0	314		1		1- 85- 4
97.001-3-13	Citizens Network Inc	5,400	5,400	5,400	0	314		1		1- 85- 4
97.001-3-14	Citizens Network Inc	5,400	5,400	5,400	0	314		1		1- 85- 4
555.001-21-1	Citizens Telephone Co Inc	28,409	0	32,165	0	866		5		5-115- 1
660.089-9999-609.600/1881	Citizens Telephone Co Inc	142	0	149	0	836		6		6-114- 1
84.001-3-1.2	Clark, Earl L.	138,500	10,700	138,500	0	210		1		
84.001-3-1.11	Clark, Patricia	60,000	32,500	60,000	0	271		1		1-109- 6.1
* 112.080-1-1	Clarke, James K.	39,800	11,600	39,800	0	331	W	1		1- 34-11.1
112.080-1-1.1	Clarke, James K.		11,600	39,800	0	331	W	1		1- 34-11.1
* 127.024-3-3.2	Clarke, James K.		1	1	0	314		1		
* 127.024-3-2	Clarke, James K.	40,000	18,900	40,000	0	210	W	1		1- 34-11.2
127.024-3-2.1	Clarke, James K.		18,900	40,000	0	210	W	1		1- 34-11.2
96.036-1-21	Cleary, Nancy R.	149,000	110,400	149,000	0	260	W	1		1-100-14
96.036-1-25	Cleary, Nancy R.	19,900	19,900	19,900	0	323		1		1- 68- 5
112.004-2-1	Coats, Dale	10,000	10,000	10,000	0	314	W	1		1- 34-14
111.002-2-2	Cobb, Charles	51,600	8,800	51,600	0	210		1		1- 35- 2
112.080-1-2	Cobb, Charles H.	50,000	10,400	50,000	0	210		1		1- 71-13
96.004-2-8.2	Cobb, Charles H. Jr.	96,400	9,000	96,400	0	210		1		1- 81- 6
97.001-1-3	Cobb, Timothy L.	84,000	10,300	84,000	0	210		1		1-111- 8.2
98.033-1-16	Cobb, William M. Sr.	38,700	30,300	38,700	0	270	W	1		1- 80-12
83.026-5-2.2	Coffin, Christopher B.T.	362,400	162,800	362,400	0	210	W	1		
83.077-1-12	Colburn, Sharon M & Etal	161,100	94,000	161,100	0	260	W	1		1- 35- 5
83.004-3-15.2	Colby, Brian G.	62,200	8,100	62,200	0	210		1		
98.001-2-2.2	Colby, Glen A.	199,000	10,400	199,000	0	210		1		
98.069-1-4	Colby, Yvonne M.	1,200	1,200	1,200	0	314		1		1- 66- 8.2
98.070-1-41	Colby, Yvonne M.	130,000	10,300	130,000	0	480		1		1- 45-10
112.036-3-7	Coleman Siwiec, Helen B.	22,000	3,600	22,000	0	270		1		1- 52- 4
98.062-3-4	Collins, Jennifer	55,000	26,500	55,000	0	270	W	1		1- 69-15
96.043-2-5	Collins, Robert J.	141,700	90,100	141,700	0	260	W	1		1-107- 9
98.070-1-16	Congdon, Larry	61,300	23,000	61,300	0	260	W	1		1- 77-12
127.002-5-13	Conger, Mrs Drew	84,400	46,800	84,400	0	260	W	1		1- 36- 1
127.002-6-10	Conger, Mrs Drew	47,100	47,100	47,100	0	300		1		1- 35-14
127.002-6-15	Conger, Mrs Drew	9,300	9,300	9,300	0	300		1		1- 35-15
127.004-6-2	Conger, Mrs Drew	6,100	6,100	6,100	0	314	W	1		1- 36- 2
97.003-2-10.1	Conger, William	60,100	11,600	60,100	0	210		1		1- 36- 7.1
83.034-2-3	Congleton, Denise	103,000	10,300	103,000	0	210		1		1- 55-14.22
83.026-5-2.14	Congleton, Denise M.	3,000	3,000	3,000	0	314		1		
Page Totals	Parcels		34	2,251,751		863,200		2,335,314		

Parcel Id	Name	2011	-----	2012	-----	Res Pct	Prp Cls	O C	R S	T C	Account Nbr
		Total Av	Land Av	Total Av							
112.065-1-17	Conklin, Paula Lee (Lu)	8,400	5,600	8,400	0	270	1				1- 96- 3
83.063-3-1.2	Connor, Arthur (Lu)	11,100	6,000	11,100	0	312	1				1- 66- 6.2
83.063-3-2	Connor, Arthur (Lu)	167,700	54,200	167,700	0	210	W 1				1- 36-10
83.063-3-5	Connor, Arthur (Lu)	3,500	1,800	3,500	0	312	1				9-999-18
83.078-1-8	Connor, Daniel	75,600	75,600	75,600	0	314	W 1				
83.078-1-9	Connor, Daniel	6,600	6,600	6,600	0	311	1				
83.071-1-17	Connor, Joseph H.	241,800	53,500	241,800	0	210	W 1				1- 36-11
83.063-1-1.2	Connor, Marilyn	128,400	83,800	128,400	0	260	W 1				
83.026-1-2	Considine Family Trust	145,300	61,800	145,300	0	260	W 1				1- 35- 8
98.070-1-24	Cook, Michael	22,700	22,700	22,700	0	314	W 1				1-100- 6
98.070-1-25	Cook, Michael1	80,700	22,000	80,700	0	260	W 1				1- 53- 3
112.002-1-19.121	Coon, Ann M (Lu)	44,800	10,600	44,800	0	270	1				
112.050-1-12	Coon, Eugene	68,300	42,700	68,300	0	271	W 1				1- 37- 1
112.002-1-19.122	Coon, Eugene F Jr (Lu)	8,800	8,800	8,800	0	314	1				
112.002-1-19.22	Coon, James T.	8,700	8,700	8,700	0	314	W 1				
112.002-1-19.21	Coon, John H.	41,500	10,600	41,500	0	270	1				
112.050-1-9.1	Coon, Joseph E.	7,300	7,300	7,300	0	314	1				1-100- 8.2
112.050-1-9.2	Coon, Joseph E.	3,900	3,900	3,900	0	314	1				1-100- 8.3
112.050-1-10.1	Coon, Joseph E.	52,000	31,000	52,000	0	270	W 1				1- 34- 2
112.002-1-19.123	Coon, Joseph E(Lu)	8,800	8,800	8,800	0	314	1				
112.002-1-19.124	Coon, Michael F (Lu)	8,800	8,800	8,800	0	314	1				
83.078-1-3	Copeman, David & Ellen M	250,000	195,000	250,000	0	210	W 1				1- 24- 3.1
69.083-1-11.11	Copeman, John W.	272,400	119,300	277,400	0	210	W 1				1- 34-13.31
98.032-2-1	Cosler, Douglas L.	48,700	10,300	48,700	0	210	1				1- 85- 2.2
83.026-3-12.11	Cosler, George E.	119,400	37,800	119,400	0	210	W 1				1- 85-10.1
97.021-1-22	Cote, Kathleen	2,400	2,400	2,400	0	311	1				
83.077-1-3	Cote Smith, Claudine	75,700	39,400	75,700	0	260	W 1				1- 90- 8
98.002-1-3	Covell, William J.	133,400	48,300	133,400	0	220	W 1				1- 50-15
83.026-5-1	Coventry, Karen E.	244,900	125,400	244,900	0	210	W 1				1- 76-13
112.028-3-30	Crandall, John	59,300	5,900	59,300	0	270	1				
112.036-2-1	Craner, Thomas R.	49,700	32,900	49,700	0	270	W 1				1- 51-10
83.063-1-17	Cree, Ina V (Lu)	77,500	7,800	77,500	0	210	1				1- 84- 4.12
97.001-1-6	Cree, Philip D.	34,600	34,600	34,600	0	322	1				1- 78- 2
97.014-2-21	Crosby, Cecil	55,800	4,500	55,800	0	210	1				1- 38- 1
83.004-1-15	Crosby, Charlotte (Lu)	84,000	10,200	84,000	0	210	1				1- 38- 3
96.004-2-17	Crosby, Frank J.	132,900	65,300	132,900	0	112	1				1- 48- 8
96.004-2-20	Crosby, Frank J.	9,100	9,100	9,100	0	105	1				1- 48- 7
Page Totals	Parcels		37	2,794,500	1,283,000	2,799,500					

Parcel Id	Name	2011	2012		Res Pct	Prp Cls	O C	R S	T C	Account Nbr
		Total Av	Land Av	Total Av						
83.004-1-16	Crosby, John	2,000	2,000	2,000	0	314		1		1- 38- 4
83.004-1-33.1	Crosby, Michael R.	89,400	14,200	89,400	0	240		1		
112.002-1-17.1	Crosby, Robert A.	53,000	11,000	53,000	0	210		1		1- 67-11.3
96.036-1-26	Crysler, Jeffrey D.	113,400	113,400	113,400	0	314	W	1		1- 68- 5
83.048-5-6	Culp, Sheila A Norman	139,400	75,000	139,400	0	260	W	1		1- 92- 5
84.003-2-3.2	Cummings, Robert A.	35,000	9,200	35,000	0	270		1		1- 52- 2.2
112.001-2-8	Cummings, Timothy A.	27,600	5,500	27,600	0	210		1		1-113- 7
112.001-2-9	Cummings, Timothy A.	16,100	16,100	16,100	0	323		1		1- 41- 3
69.076-5-2	Cutway, Basil	200	3	200	0	312		1		
69.076-2-8	Cutway, Basil	79,500	35,600	79,500	0	260	W	1		1- 28- 4
97.014-3-6.12	Cutway, Jesse	5,000	5,000	5,000	0	311		1		
97.014-3-6.11	Cutway, Larry E.	46,700	23,600	46,700	0	240		1		1- 61- 7
112.065-1-21	Dafoe, Irving	20,900	6,000	20,900	0	210		1		1- 96- 1
112.057-1-1	Dafoe, Jason B.	7,500	7,500	7,500	0	311		1		1-28-12.11
83.070-1-15	Dana, Bruce J.	65,000	12,500	65,000	0	260	W	1		1- 39- 5
83.026-2-56	Dashnaw, Ronald	1,400	1,400	1,400	0	311		1		
83.026-2-10	Dashnaw, Ronald C.	1,300	1,300	1,300	0	260		1		1- 86-13
83.026-2-11	Dashnaw, Ronald C.	21,200	1,300	21,200	0	260		1		1-108- 4
83.026-2-14	Dashnaw, Ronald C.	21,500	1,300	21,500	0	210		1		1- 63-11
83.026-2-48	Dashnaw, Ronald C.	800	800	800	0	311		1		1- 64- 1.12
84.003-3-16	Dashnaw, Ronald	8,800	8,800	8,800	0	314		1		1- 49-11.2
112.001-2-6.11	Davis, Dale C.	4,400	4,400	4,400	0	323		1		1- 39-15.11
112.001-2-6.12	Davis, Dale C.	62,000	10,000	62,000	0	210		1		1- 39-15.12
112.001-2-7	Davis, Earl Jr.	38,000	18,400	38,000	0	240		1		1-113- 8
112.073-2-4	Davis, Gary L.	158,900	66,400	158,900	29	417	W	1		1- 93- 8.1
83.063-2-6	Davis, Lorie	220,000	95,200	220,000	0	260	W	1		1- 30-10
83.063-2-10	Davis, Lorie	14,500	6,700	14,500	0	312		1		1- 31- 1
83.070-1-8	Davis, Timothy G.	219,800	62,200	219,800	0	260	W	1		1- 39-12
84.001-2-11.1	Davison, John H.	52,600	32,100	52,600	0	260		1		1- 23- 6
98.062-3-7	Dawson, Wilbur J.	55,100	25,700	55,100	0	260	W	1		1- 33- 3
98.062-3-20	Dawson, Wilbur J.	9,600	6,500	9,600	0	312		1		1-104-8.1
96.036-1-29	Deeley, Robert S.	21,100	21,100	21,100	0	314		1		
96.066-1-6	Deisinger, Michael P.	135,000	84,000	135,000	0	260	W	1		1- 60- 3
98.032-1-5	Delorme, Jessica	42,100	17,600	42,100	0	260	W	1		1- 74-14
98.055-1-1	Dembowski, Bernard Jr.	139,800	52,500	139,800	0	260	W	1		1- 98- 7
83.027-1-6.11	Demick, Ryan D.	250,000	88,200	250,000	0	210	W	1		1-104- 7
84.001-2-3.1	Denesha, Dustin J.	45,900	12,600	45,900	0	270		1		1- 89- 4
Page Totals	Parcels		37	2,224,500		955,103		2,224,500		

Parcel Id	Name	2011	2012		Res Pct	Prp Cls	O C	R S	T C	Account Nbr
		Total Av	Land Av	Total Av						
83.033-3-8.1	Depue, Agnes M.	125,900	43,700	131,900	0	260	W	1		1- 35-10
112.043-3-26	DeVuyst, Jeffrey	29,590	27,500	29,590	0	312	W	1		
97.004-1-6.12	Dewitt, Robert P.	37,100	37,100	37,100	0	321		1		
96.058-1-27.21	Deyo, Douglas W.	209,000	58,800	209,000	0	260	W	1		
112.058-1-6	Deyo, Douglas W.	225,000	51,200	225,000	0	260	W	1		
112.058-1-7	Deyo, Douglas W.	52,500	52,500	52,500	0	314	W	1		1- 80- 7
98.001-2-1.1	Diener, Elizabeth	25,000	25,000	25,000	0	105		1		1- 63- 3
70.003-1-6.2	Dinatale, Anthony	146,400	26,400	152,400	0	240		1		
97.002-1-14.12	Diriwachter, Mary R.	59,000	9,400	59,000	0	210		1		
97.002-1-14.112	Diriwachter, Richard E.	10,600	10,600	10,600	0	314		1		
112.028-4-1	Dishaw, Kevin	76,800	9,900	76,800	0	210		1		1-69-11.11
112.028-4-2	Dishaw, Kevin F.	36,400	10,200	36,400	0	270		1		1-69-11.11
83.002-2-9.121	Ditta, Michael S.	172,000	10,500	172,000	0	210		1		1-70-12.12
83.026-2-57.111	Dittrich, Frank H.	200,700	73,100	200,700	0	210	W	1		1- 64- 1.11
98.062-3-3	Doctor, Bruce	66,200	33,000	66,200	0	260	W	1		1- 53- 5
83.027-1-12	Dolan, Robert	266,500	100,800	266,500	0	210	W	1		1- 34-13.2
96.036-1-3	Donaldson, William F.	146,700	75,000	146,700	0	260	W	1		1-101- 2
96.036-1-30.2	Donaldson, William F.	17,400	17,400	17,400	0	311		1		
98.047-2-9	Donnelly, Cassie A.	38,600	6,900	38,600	0	270		1		1-103-14
84.001-3-3	Donnelly, Jason D.	77,900	10,300	77,900	0	210		1		1- 33- 7
98.070-1-30	Dority, Stephen L.	43,100	25,000	43,100	0	270	W	1		1- 98- 2
98.070-1-31	Dority, Stephen L.	77,600	28,700	77,600	0	210	W	1		1- 79- 7
69.068-1-7	Douglas, John G.	245,400	83,500	245,400	0	260	W	1		1- 41- 4
83.026-3-16.1	Dowd, Terri	53,500	41,500	53,500	0	270	W	1		1- 31- 3.1
83.034-3-5.1	Dowden, Scott B.	106,800	11,100	106,800	0	210		1		1- 64- 1.21
83.026-1-11	Doyle, James S.	197,200	28,100	197,200	0	210	W	1		1-105-11
98.040-1-5.1	Drake, Frank J.	57,700	42,000	57,700	0	270	W	1		1- 91- 9
83.077-1-5	Driscoll, Shelley A.	197,000	78,400	197,000	0	210	W	1		1- 72-15
69.076-2-4	Drolet, James E.	98,800	38,600	98,800	0	260	W	1		1- 41-12
69.076-5-4	Drolet, James E.	300	300	300	0	314		1		
69.083-1-3	Dubrulle, Joseph P.	135,900	40,800	135,900	0	260	W	1		1- 41-15
69.083-1-7.4	Dubrulle, Joseph P.	8,600	8,600	8,600	0	314		1		1- 69- 1.4
69.076-3-19	Duffy, Patrick C.	8,400	8,400	8,400	0	314		1		1- 42- 1
83.063-1-9	Duford, Alma B (Lu)	126,800	38,000	126,800	0	210	W	1		1- 42- 2
83.004-3-4.1	Dulmage, Brenda J.	17,300	12,000	17,300	0	312		1		1- 82- 1
83.004-3-11	Dulmage, Brenda J.	15,200	8,000	15,200	0	270		1		1- 47- 8
97.001-2-15.22	Dulmage, Brenda J.	40,800	25,600	40,800	0	270		1		1-25-8.22

Parcel Id	Name	2011	2012		Res Pct	Prp Cls	O C	R S	T C	Account Nbr
		Total Av	Land Av	Total Av						
83.003-1-26	Dulmage, Doris A.	22,400	10,300	22,400	0	270	1			1-108-8
83.004-3-14	Dulmage, Richard	65,000	10,500	65,000	0	210	1			1-67-7
83.003-1-25	Dulmage, Richard J.	58,500	10,700	58,500	0	210	1			1-47-7
112.002-1-15.11	Dunn, Carol	127,500	52,800	127,500	0	113	1			1-51-2
83.002-2-10	Dunn, David A.	96,000	13,600	96,000	0	465	1			1-46-3
98.055-2-1.1	Dunn, James	143,600	46,700	143,600	0	210	W 1			1-57-2
112.002-1-20	Dunn, Leonard	13,300	13,300	13,300	0	105	1			1-64-13.2
112.080-2-1	Dunn, Leonard	1,000	1,000	1,000	0	312	W 1			1-37-12
127.024-1-2	Dunn, Leonard	17,900	8,700	17,900	0	260	1			1-37-13
112.003-2-8	Dunn, Leonard A.	24,300	24,300	24,300	0	105	1			1-42-4
127.024-1-1	Dunn, Leonard A.	100	100	100	0	314	1			1-34-4
127.024-3-1	Dunn, Leonard A.	17,900	3,500	17,900	0	270	1			1-94-1
112.043-3-9.11	Dunn, Scott	67,700	39,800	67,700	0	210	W 1			1-96-7.1
112.043-5-1	Dunn, Scott I.	1,300	1,300	1,300	0	311	1			1-102-14
83.063-1-1.1	Durki, Michael J.	265,000	102,600	270,000	0	210	W 1			1-85-9
98.032-1-2	Dymond, Deborah G.	26,000	19,000	26,000	0	260	W 1			1-92-14
98.001-1-8.2	Earle, Donald C.	11,900	11,900	11,900	0	322	1			
97.001-3-11	Eason, Frank	9,800	9,800	9,800	0	314	1			1-85-4
96.065-2-1	Eastman, Patricia P	144,800	144,800	144,800	0	314	W 1			1-108-2
* 83.027-1-9.1	Easton, Jennifer	120,000	120,000	120,000	0	314	W 1			1-97-12
* 83.027-1-9.2	Easton, Jennifer	414,700	95,200	414,700	0	210	W 1			
83.027-1-9.21	Easton, Jennifer		155,200	434,200	0	210	W 1			
112.036-2-8	Eccleston, Mitchel	23,500	4,600	23,500	0	270	1			1-69-11.17
112.036-2-6	Eccleston, Mitchel D.	35,000	4,600	35,000	0	270	1			1-69-11.19
98.070-1-3.1	Echoes On The Lake, LLC	150,000	13,600	150,000	0	432	1			1-83-1.1
98.032-3-5	Eddy, Carl A.	47,200	33,200	47,200	0	260	W 1			1-83-11
112.043-3-7	Edgar, Ronald K.	142,500	39,300	142,500	45	210	W 1			1-86-11
127.002-6-11	Edgren, Stephen J.	10,500	10,500	10,500	0	910	1			1-108-3
97.002-1-40.2	Edwards, Ruth-Anne Marcelle	150,800	14,300	150,800	0	240	1			
97.002-1-40.1	Edwards, William	27,100	27,100	27,100	0	321	1			1-55-9
98.070-1-5	Edwardsville Cemetery	8,000	8,000	8,000	0	695	8			8-116-8
97.002-1-3	Eggleston, Douglas	62,600	20,400	62,600	0	240	1			1-43-1
97.002-1-4	Eggleston, Gary	56,400	14,100	56,400	0	240	1			1-43-3
97.002-1-17.1	Eggleston, Gary C.	2,500	2,500	2,500	0	322	1			1-42-14
97.003-2-18.1	Ekman, Richard A.	147,000	46,900	147,000	0	240	1			1-38-13.11
112.043-1-3	Elizabeth Island Trust	27,800	27,800	27,800	0	314	W 1			1-76-11
127.002-5-1	Elizabeth Island Trust	120,000	50,100	120,000	0	260	W 1			1-94-15
Page Totals	Parcels		35	2,124,900	996,900	2,564,100				

Parcel Id	Name	2011	2012		Res Pct	Prp CIs	O C	R S	T C	Account Nbr
		Total Av	Land Av	Total Av						
112.043-1-2	Elizabeth Island Trust	192,400	80,600	192,400	0	260	W	1		1- 95- 1
112.035-1-11	Elliott, Ferron J.	117,000	10,400	117,000	0	270		1		1- 93-10
83.004-1-7.13	Ellison, Robert D.	94,600	10,100	94,600	0	210		1		
112.080-2-17	Elsner, Henry J.	63,500	54,300	63,500	0	270	W	1		
96.058-1-5	Emerson, Robert	251,500	63,600	168,000	0	260	W	1		1- 43- 4
83.002-2-8	Empey, Larry	72,400	15,600	72,400	0	240		1		1- 43- 6
83.034-1-1	Empey, Larry G.	24,400	5,000	7,500	0	484		1		1- 43- 5
112.004-1-26	Emrich, Dawn R.	4,400	4,400	4,400	0	105		1		1- 43-10
98.033-2-5	Emrich, Dianne M.	70,700	10,200	70,700	0	210		1		1-108- 6.2
112.073-1-2	Emrich, Dianne M & Dawn R	52,000	49,000	52,000	0	312	W	1		
112.073-1-1	Emrich, Lorraine (Lu)	75,700	34,100	75,700	0	260	W	1		1- 31- 4
112.072-1-3	Emrich, Valerie E.	57,000	11,200	57,000	0	210		1		1- 43- 7 &9
97.001-2-10.12	England, Clifford	10,300	10,300	10,300	0	314		1		
97.001-2-10.2	England, Clifford P. Jr.	8,500	8,500	8,500	0	311		1		1-106-14.2
83.033-3-2.11	Erwin Family Trust	322,100	84,700	322,100	0	280	W	1		1- 43-13
112.043-3-4	Eustis, Jean M.	68,000	9,200	68,000	0	210		1		1- 74-15
127.002-6-4	Eustis, Richard C. Jr.	9,800	9,800	9,800	0	300		1		1- 44- 4
69.004-1-3	Evans, Donald J (Lu)	143,000	12,500	143,000	40	240		1		1- 44- 5
83.002-1-2	Evans, Edward L.	25,900	25,900	25,900	0	323		1		1- 42- 6
83.002-2-13	Evans, Edward L.	27,200	18,800	27,200	0	270		1		1- 92- 2
83.002-2-14.11	Evans, Edward L.	14,900	14,900	14,900	0	322		1		1- 30-11.11
83.034-3-3	Evans, Edward L.	80,500	8,400	80,500	0	210		1		1- 97-10
83.034-3-4.1	Evans, Edward L.	79,900	10,600	79,900	0	210		1		1-109-15.1
112.002-1-14	Evans, James	28,700	28,700	28,700	0	105		1		1- 44- 6
84.001-2-21	Evans, Jeremiah E.	111,855	10,000	111,855	0	240		1		
83.026-2-1	Evans, John C.	72,000	32,000	72,000	0	210		1		1- 1-16
69.083-2-16	Ezell, Jeffrey P.	250,000	76,000	250,000	0	260	W	1		1- 46-10
96.066-2-4	Ezell, Jeffrey P (Trust)	73,100	72,800	73,100	0	312	W	1		1- 78-14
98.047-2-8	Farrar, Kenneth R.	41,400	32,400	41,400	0	270	W	1		1- 44-9.2
84.003-2-13.11	Farrell, Alleace	14,900	14,900	14,900	0	240		1		1- 65- 6
84.003-2-13.2	Farrell, Alleace L.	72,300	10,400	72,300	0	210		1		
84.003-3-3	Farrell, Michael	6,600	6,600	6,600	0	323		1		1- 65- 5
97.021-1-5	Faucher, Marilyn (Lu)	170,000	36,600	170,000	0	260	W	1		1- 99- 6
96.004-2-1	Faucher, Michael J.	65,900	31,000	65,900	0	112		1		1- 33- 8
96.004-2-22.2	Faucher, Michael J.	86,800	41,600	86,800	0	112		1		1- 33-11.2
98.003-1-8.2	Fay, Christopher A.	51,000	14,800	51,000	0	240		1		
83.004-1-11.11	Fay, William	15,000	15,000	15,000	0	321		1		1- 44-14

Parcel Id	Name	2011	2012		Res Pct	Prp Cls	O C	R S	T C	Account Nbr
		Total Av	Land Av	Total Av						
83.004-1-29	Fay, William	67,100	30,700	67,100	0	240	1			1- 44-13
111.002-2-8.11	Felt, Clifford (Lu)	195,600	116,600	195,600	0	112	1			1- 45- 7.1
70.061-1-8	Ferguson, Kenneth (Lu)	112,200	42,900	112,200	0	260	W 1			1-110-11
98.069-2-1	Ferris, David	7,500	7,500	7,500	0	311	1			
112.036-3-5	Finkney, Jeffrey	12,200	2,100	12,200	0	270	1			1- 33-13
97.014-3-15	First Congregational Church	1,800	1,800	1,800	0	330	8			8-116-10
112.035-1-7.1	Fishel, Marlene J.	161,700	63,100	161,700	0	210	W 1			1- 55- 2
69.083-2-18	Fishel, Paul	217,000	66,300	217,000	0	210	W 1			1- 86- 3
112.028-3-11	Fisher, Stanley K.	39,600	39,600	39,600	0	312	W 1			1- 41- 6
83.063-2-12	Fitchette, Melvin	9,500	9,500	9,500	0	314	1			1-103- 3.2
112.080-2-5	Fitzwater, Robert F.	35,700	29,900	35,700	0	270	W 1			1- 45-14
97.014-2-3	Flack, Arlene	58,500	3,500	58,500	0	210	1			1- 41-13
96.036-1-13	Flanagan, James	117,200	53,000	117,200	0	260	W 1			1- 46- 1
98.033-3-3	Flanders, Lee	93,200	38,400	93,200	0	210	W 1			1- 35-11.13
97.002-1-36	FMPD Real Estate Co, Inc	28,000	70,000	70,000	0	105	1			1- 82- 9
84.001-2-1.1	Foley, Wayne A.	115,700	14,000	115,700	0	240	1			1-107- 5
98.062-1-4	Forsyth, Dennis	90,000	28,400	90,000	0	260	W 1			1- 96- 8.2
98.062-1-5	Forsyth, Dennis	62,600	24,800	62,600	0	260	W 1			1- 96- 8.3
84.003-3-7.1	Forsythe, Donald H.	6,800	6,800	6,800	0	323	1			1- 40-10
70.061-1-13	Forsythe, Donald (Lu)	166,500	72,700	166,500	0	260	W 1			1- 46-11
83.070-1-29.1	Forth, Mildred T.	138,400	50,100	138,400	0	210	W 1			1- 46- 8
98.048-1-4	Fosco, Denise A.	180,000	34,200	180,000	0	210	W 1			1- 64- 9.1
127.002-5-16	Foster, Thomas Charles	42,700	21,300	42,700	0	260	W 1			1- 46- 9
69.068-1-10	Foster Living Trust	96,000	48,700	96,000	0	260	W 1			1- 42- 7
97.014-3-41	Fox, Gregg E.	40,000	4,000	40,000	0	210	1			1- 75- 4
83.070-1-6	Foy, Jean E Living Trust	254,900	84,800	254,900	0	260	W 1			1- 46-14
83.056-1-4	Foy, Patrick D.	9,400	4,000	9,400	0	312	1			1- 75- 7
83.056-1-5	Foy, Patrick D.	275,600	60,600	275,600	0	210	W 1			1- 75- 8
83.063-1-8	Frame, Roxanne	200,000	59,600	200,000	0	210	W 1			1- 46-15
83.063-2-22	Frame, Roxanne C.	8,200	8,200	8,200	0	314	1			
96.058-1-6.1	Frick, Randall C Trust	226,900	114,500	226,900	0	210	W 1			1- 39-11
96.058-1-15	Friedman, Sheryl D.	182,300	80,800	182,300	0	260	W 1			1-108- 5
96.051-1-2.12	Frost, Ann Marie	115,900	47,000	115,900	0	210	W 1			
83.033-3-7.1	Furnaceville Holding, LLC	212,900	84,000	212,900	0	260	W 1			1- 59- 6
83.034-3-1	G & S Estates Partnership	527,500	14,700	527,500	0	486	1			1- 58-10
98.003-4-1	Gaeta, Timothy J.	18,200	19,900	46,000	0	260	W 1			1- 25-13
98.070-1-23	Gaeta, Timothy J.	67,700	25,300	67,700	0	260	W 1			1-100- 7

Page Totals Parcels 37 4,195,000 1,483,300 4,264,800

Parcel Id	Name	2011	2012		Res Pct	Prp Cls	O C	R S	T C	Account Nbr
		Total Av	Land Av	Total Av						
83.034-1-4	Gagnon, Theodore A.	20,900	2,000	20,900	0	210	1			1- 24- 4
98.070-1-35	Gaige, Dennis	210,000	36,900	210,000	0	421	1			1- 68- 9
84.003-2-2	Gaige, Dennis E.	48,000	29,800	48,000	0	240	1			1- 40-15
98.070-1-46.1	Gaige, Dennis L.	900	900	900	0	311	1			1- 74- 5.1
98.077-1-5	Gallagher, Donald	70,600	37,300	70,600	0	260	W 1			1- 89- 9.2
112.036-3-8	Gallersdorfer, Janeen	29,000	2,900	29,000	0	260	1			1- 26-15
96.051-1-2.11	Gardner, John	132,055	59,055	132,055	0	260	W 1			1- 97- 7.1
83.004-1-10	Gardner, Louis	34,500	22,600	34,500	0	240	1			1- 26-13
* 83.034-4-11	Gardner, Michael M. Jr.	88,500	9,100	83,500	0	210	1			1-113-11
83.034-4-11.1	Gardner, Michael M. Jr.		9,100	83,500	0	210	1			1-113-11
* 83.034-4-12	Gardner, Michael M. Jr.	1,100	1,100	1,100	0	311	1			1- 74- 4.1
97.002-1-22	Gascon, Edward R.	8,100	8,100	8,100	0	314	1			1- 47-14
97.003-1-15	Geiger, Karl J.	170,000	80,300	170,000	0	113	1			1- 36- 3
112.001-2-33	Geiger, Karl J.	61,600	45,200	61,600	0	331	1			1- 36- 4
98.001-2-1.7	Gelchion, Joseph	12,800	12,800	12,800	0	322	1			
97.001-2-22.2	Gemmill, Michael P.	24,600	3,300	24,600	0	270	1			
96.004-2-16	Gibson, Lois	75,000	32,600	75,000	42	112	1			1- 48- 9
83.026-3-10	Giglio, Wilburna (Lu)	116,000	53,300	116,000	0	260	W 1			1- 40-11
96.036-1-17	Gilbert, Arthur W (Lu)	108,900	40,900	108,900	0	260	W 1			1- 48-11
96.036-1-18	Gilbert, Robert	114,400	41,700	114,400	0	260	W 1			1- 48-12.1
83.002-2-11.2	Gilbo, Michael J.	32,000	6,100	32,000	0	210	1			1- 33-14.1
83.002-1-5.22	Gilbo, Richard	71,000	10,200	71,000	0	210	1			
97.002-1-33.21	Gilbo, Richard Jr.	15,250	5,000	15,250	0	270	1			
97.002-1-33.12	Gilbo, Richard D. Jr.	2,500	2,500	2,500	0	314	1			
70.003-1-13.1	Gilmer, Wayne	65,000	10,600	65,000	0	210	1			1- 49- 2
83.003-1-14.2	Gilmour, Aaron	302,700	27,400	298,000	0	240	1			
83.002-3-7	Gilmour, David	176,400	10,100	176,400	0	210	1			1- 26- 6.5
84.003-3-14	Gilmour, Georgia	51,000	9,600	51,000	0	210	1			1- 49-10
84.003-3-17	Gilmour, Georgia Anne	9,000	9,000	9,000	0	323	1			1-109- 9
* 84.003-2-1.1	Gilmour, John E.	56,900	30,200	56,900	0	240	1			1- 34- 8
84.003-2-1.11	Gilmour, John E.		25,200	51,900	0	240	1			1- 34- 8
84.003-2-14	Gilmour, Robert	151,000	49,400	151,000	0	112	1			1- 49-12
84.003-3-4	Gilmour, Robert	39,600	39,600	39,600	0	105	1			1- 49-13
83.004-1-5.11	Gladle, Betty A (Lu)	81,200	10,200	81,200	0	210	1			1- 50- 3.1
83.004-1-38	Gladle, Doreen C.	2,000	10,000	92,000	0	210	1			
83.063-2-4.11	Glascocock, Benjamin L.	115,000	73,200	115,000	0	260	W 1			1- 66- 3
83.063-2-3	Glascocock, William L Trust	154,400	46,400	154,400	0	260	W 1			1- 50- 6
Page Totals	Parcels		34	2,505,405	863,255	2,726,105				

Parcel Id	Name	2011	2012		Res Pct	Prp Cls	O C	R S	T C	Account Nbr
		Total Av	Land Av	Total Av						
97.001-1-2.1	Glick, Menno L.	103,100	71,800	103,100	0	112	1			1- 99- 4
112.042-1-5	Goble, Matthew S.	59,100	10,100	63,100	0	210	1			1- 89- 7.1
112.043-3-19	Goble, Randy	67,700	35,800	67,700	0	260	W 1			1- 96- 7.41
97.003-1-14	Gold Medal Packing, Inc.	11,200	11,200	11,200	0	330	1			1- 82- 8
97.003-2-11	Gold Medal Packing, Inc.	8,000	8,000	8,000	0	330	1			1- 82-10
97.003-2-12	Gold Medal Packing, Inc.	386,600	14,200	386,600	0	710	1			1- 81- 5
97.003-2-13	Gold Medal Packing, Inc.	32,000	12,200	32,000	0	710	1			1- 81-11
83.002-1-19	Goldie, David	72,700	10,800	72,700	0	210	1			1- 77-13.3
83.002-1-5.1	Goldie, David J.	21,000	8,800	21,000	0	270	1			1- 49- 7.2
83.034-2-7	Goldie, David J.	146,000	14,600	150,000	0	400	1			1-60-12.111
96.066-1-5	Gonzalez, Joann D (Lu)	136,900	84,000	136,900	0	260	W 1			1- 98-13
83.026-3-14.1	Gore, Charles N.	147,000	17,400	147,000	0	210	W 1			1- 68- 7.1
98.003-1-4.11	Gorman, Michael R.	125,300	51,000	125,300	0	113	W 1			1-109-12.11
98.003-1-18	Gorman, Michael R.	4,600	4,600	4,600	0	105	1			
98.033-1-1	Gorman, Michael R.	90,600	55,400	90,600	0	260	W 1			1- 56-11
97.002-1-1.1	Grace, Linus R.	66,700	66,700	66,700	0	910	1			1- 51- 5.1
69.084-1-11	Gratto, Clarence	309,250	84,100	309,250	0	210	W 1			1- 66- 1
112.002-1-4.122	Gray, Arthur Lynn	5,700	5,700	5,700	0	322	1			
112.002-1-36	Gray, Arthur Lynn	39,000	39,000	39,000	0	322	W 1			
112.043-3-21.1	Green, Gregory R.	191,700	32,700	191,700	0	260	W 1			1- 96- 7.61
70.061-1-16	Green, Lawrence	156,600	72,200	156,600	0	210	W 1			1- 92- 7
84.001-2-4	Green, Lawrence	7,600	7,600	7,600	0	321	1			1- 25- 4.1
112.028-3-7.1	Green, Theresa	80,000	41,100	80,000	0	260	W 1			1- 62-10
84.003-2-12	Green, Theron	112,300	58,000	112,300	0	112	1			1- 39-10
84.003-2-3.1	Green, Theron R.	20,400	20,400	20,400	0	105	1			1- 52- 2.1
84.003-3-12	Green, Theron R.	7,000	7,000	7,000	0	323	1			1- 51-13
84.003-2-5	Green , Ervin William	106,300	45,200	106,300	0	112	1			1- 51-14
112.058-1-4	Greene, Helen M.	65,200	10,100	65,200	0	210	1			1- 52- 3
112.050-1-34	Greene, Nancy	29,800	5,900	29,800	0	270	1			1- 64-13.3
127.024-1-3	Greenwood, Richard	20,700	5,400	20,700	0	260	1			1- 52- 6
98.032-1-3	Grey, Vincent P.	35,100	18,800	35,100	0	260	W 1			1- 98- 4
113.003-5-1	Griebisch, Ernest	16,000	16,000	16,000	0	314	W 1			1- 52- 9
113.003-6-1	Griebisch, Ernest	4,000	4,000	4,000	0	314	W 1			1- 52- 8
83.056-1-6.112	Grimble, Richard W.	90,000	90,000	90,000	0	312	1			
98.040-2-3	Gronowski, Erik	41,300	26,200	41,300	0	270	W 1			1- 33- 2
112.004-1-23	Gross, Charles K.	169,300	74,500	169,300	0	240	W 1			1- 28-11
112.065-1-28	Gross, Charles K.	194,200	42,300	194,200	0	210	W 1			1- 28-10.2

Page Totals	Parcels	37	3,179,950	1,182,800	3,187,950					
--------------------	----------------	----	-----------	-----------	-----------	--	--	--	--	--

Parcel Id	Name	2011	2012		Res Pct	Prp CIs	O C	R S	T C	Account Nbr
		Total Av	Land Av	Total Av						
84.003-2-20	Guidali, Richard	19,800	19,800	19,800	0	105	1			1-101-9
69.076-1-2	Guilboard, Helen (Lu)	70,100	27,600	70,100	0	260	W	1		1-52-13
69.083-1-9	Hackett, Patrick	341,000	131,600	341,000	0	210	W	1		1-76-10.1
96.036-1-15	Hadley, Charles G.	304,000	224,900	304,000	0	210	W	1		1-68-4
96.036-1-28	Hadley, Charles G.	22,400	22,400	22,400	0	323		1		1-68-6.1
112.065-1-2	Hadsall, Ronald L. Jr.	67,600	34,900	67,600	0	260	W	1		1-54-12
83.002-3-8	Haines, Thomas E.	75,100	10,400	75,100	0	210		1		1-26-6.23
97.002-1-12	Hale, Thomas R.	61,500	28,600	61,500	0	240		1		1-47-2
69.068-1-9	Hall, Barre H Revoc Trust	91,300	49,000	91,300	0	260	W	1		1-55-13
97.004-1-11.12	Halladay, Garry	44,600	7,400	44,600	0	270		1		1-30-1.12
97.004-1-11.112	Halladay, Garry	10,300	10,300	10,300	0	270		1		
96.058-1-22.1	Hamann, Philip J.	173,500	96,600	173,500	0	260	W	1		1-93-2
97.001-2-15.12	Hammond-Morristown V.F.W.	8,200	8,200	8,200	0	311		8		
83.026-3-18	Hamric, Kathleen	154,500	40,700	154,500	0	260	W	1		1-105-1.2
83.026-3-19	Hamric, Kathleen	41,600	41,600	41,600	0	314	W	1		1-105-1.1
83.026-3-21	Hamric, Kathleen	2,700	2,700	2,700	0	311		1		
98.055-3-3	Harmon, Velma	33,300	33,100	33,300	0	312	W	1		1-54-1
98.055-3-2	Harmon, Velma Jean	90,400	46,800	90,400	0	210	W	1		1-54-2
97.002-1-27	Harper, William E.	33,000	10,400	33,000	0	271		1		1-54-3
* 112.080-1-1.2	Harrington, Laura E.		1	1	0	314		1		
* 127.024-2-1	Harrington, Laura E.	49,100	25,000	49,100	0	260	W	1		1-25-6
* 127.024-3-3	Harrington, Laura E.		25,000	49,100	0	260	W	1		1-25-6
* 127.024-3-3.1	Harrington, Laura E.		25,000	49,100	0	260	W	1		1-25-6
127.024-3-3.11	Harrington, Laura E.		25,000	49,100	0	260	W	1		1-25-6
98.070-1-17	Hart, Robert F.	52,100	16,800	52,100	0	260	W	1		1-48-3
98.055-2-3	Harvey, Marguerite	105,600	36,800	105,600	0	210	W	1		1-54-8.2
98.001-2-8.1	Harvey, Robert (Lu)	110,700	13,800	110,700	0	210		1		1-54-7
97.001-3-2	Hasselman, Donald	9,700	9,700	9,700	0	314		1		
98.070-1-38	Hauck, Edith (Trust)	103,800	49,800	103,800	25	417	W	1		1-54-10
98.077-2-1	Hauck, William	116,500	42,200	116,500	0	210	W	1		1-54-11
98.047-1-1	Haynes, Dennis A. Sr.	45,000	22,100	45,000	0	210	W	1		1-89-3
112.001-2-17	Hazelton, Cheryl	35,000	10,500	36,000	0	210		1		1-76-6
84.001-3-13.1	Hazelton, Douglas	105,900	28,200	85,000	0	240		1		1-29-7
69.083-1-6	Heininger, Clarence	217,700	114,100	217,700	0	260	W	1		1-55-3
98.001-2-1.5	Helstein, John C.	21,600	11,100	21,600	0	240		1		
112.080-2-8	Hemingway, Joseph J.	1,400	1,400	1,400	0	314		1		
112.080-2-7	Hemmingway, Joseph C.	61,600	5,300	61,600	0	210		1		1-23-2
Page Totals	Parcels		33	2,631,500	1,233,800	2,660,700				

Parcel Id	Name	2011	2012		Res Pct	Prp Cls	O C	R S	T C	Account Nbr
		Total Av	Land Av	Total Av						
96.058-1-3	Henderson, Beverly J Trust	222,800	58,600	222,800	0	210	W	1		1- 55- 8
83.078-1-6	Henderson, William	9,200	9,200	9,200	0	314	W	1		1-27-2.2123
83.078-1-17	Henderson, William	21,000	21,000	21,000	0	311		1		1-27-2.212
83.078-1-5	Henderson, William G.	9,300	9,300	9,300	0	314	W	1		1-27-2.213
83.078-1-16	Henderson, William G.	151,000	28,100	151,000	0	210		1		1- 27-7.221
97.001-1-9.2	Henebry, Joel A.	283,600	283,600	283,600	0	322	W	1		
69.083-1-7.1	Hentschel, Robert E (Lu)	331,400	167,400	331,400	0	210	W	1		1- 69- 1.1
96.004-2-26.1	Herman, Hal S.	111,600	81,000	111,600	0	270	W	1		1- 49- 4
97.003-1-34	Hershberger, John L.	200	200	200	0	314		1		
97.003-2-14.1	Hershberger, John L.	44,100	44,100	44,100	0	105		1		1- 36- 8.1
97.003-2-21	Hershberger, John L.	700	700	700	0	314		1		
97.004-1-12	Hershberger, John L.	112,200	30,700	112,200	0	112		1		1-113- 2
112.002-1-2	Hershberger, John L.	15,100	15,100	15,100	0	105		1		1- 75- 9
112.002-1-28.1	Hershberger, John L.	124,000	30,700	124,000	0	112		1		1- 63- 6
112.001-2-4	Hershberger, Joseph	134,165	39,000	134,165	0	240		1		1- 24-13
112.002-1-39	Hershberger, Joseph	15,000	15,000	15,000	0	120		1		
97.004-1-15	Hershberger, Menno S.	121,500	75,500	121,500	0	113		1		1- 75-10
112.002-1-29	Hershberger, Menno S.	12,900	12,900	12,900	0	105		1		1- 63- 5
112.003-2-35	Hershberger, Uria J.	116,375	46,800	116,375	0	240		1		
112.003-2-37	Hershburger, Uria	2,700	2,700	2,700	0	311		1		
112.050-1-33	Hess, David W.	69,800	10,300	69,800	0	210		1		1- 64-13.1
83.002-2-7.2	Hicks, Rodger	28,400	28,400	28,400	0	322		1		
97.021-1-17	Hierholzer, Donna M (Lu)	107,000	10,200	107,000	0	210		1		1- 47- 3
97.002-1-21.1	High Liner, LLC	28,500	28,500	28,500	0	323		1		1-114- 9.1
98.062-3-5	Hildebrand, John R.	38,700	27,600	38,700	0	270	W	1		1- 70- 1
112.004-1-10.2	Hill, Gary F.	377,800	58,800	377,800	25	417	W	1		1-75-2.2
112.073-2-1	Hirsch, Miranda M.	10,700	10,700	10,700	0	311		1		
97.004-1-22.2	Hoard, Bernard J.	20,700	20,700	20,700	0	321		1		1- 27-3.2
97.014-2-24	Hockey, Kevin	38,600	3,700	38,600	0	210		1		1- 49- 1
83.034-2-4	Hockey, Memory D.	107,400	12,200	107,400	0	270		1		1- 55-14.1
96.036-1-7	Hoener, Ann A (Lu)	139,100	78,200	139,100	0	260	W	1		1-108- 1
96.036-1-30.1	Hoener, Ann A (Lu)	20,700	20,700	20,700	0	323		1		
83.048-5-1	Hoffman, Douglas G.	191,200	122,400	191,200	0	260	W	1		1- 86- 4
98.062-3-10	Hoffman, Norman R. Jr.	34,000	27,500	34,000	0	270	W	1		1- 56- 3
83.070-1-10.21	Holbrook, Randy J. Jr.	200,000	58,200	200,000	0	210	W	1		1- 58- 3.2
84.001-3-13.2	Holland, Jude J.	43,400	10,400	43,400	0	270		1		
98.055-3-6.1	Hollis, Sheila A.	54,700	11,200	54,700	0	210		1		1- 95- 7.1
Page Totals	Parcels		37	3,349,540	1,511,300	3,349,540				

Parcel Id	Name	2011	2012		Res Pct	Prp Cls	O C	R S	T C	Account Nbr
		Total Av	Land Av	Total Av						
112.002-1-37	Hollister, Cristy E.	153,500	10,700	153,500	0	210	1			
* 112.002-1-32	Hollister, Larry E.	120,200	13,600	120,200	0	240	1			1- 69-11.11
* 112.002-1-32.1	Hollister, Larry E.		13,600	120,200	0	240	1			1- 69-11.11
112.028-4-3	Hollister, Larry E.		13,600	115,200	0	240	1			1- 69-11.11
112.036-2-9	Hollister, Larry E.	65,000	40,400	65,000	0	582	W 1			1- 69-11.16
96.004-2-24.12	Hollister, Louise	200,900	14,300	200,900	40	484	1			1- 33-10.12
97.004-1-16.1	Hollister, Patrick J.	167,000	44,700	167,000	0	240	1			1- 31- 9
96.043-2-9	Hollister, William S.	125,000	50,400	125,000	0	260	W 1			1- 81- 3.3
127.002-4-8	Hollister, William S.	3,100	3,100	3,100	0	323	1			1- 56- 5
83.002-2-11.12	Holmes, Herbert H.	68,000	13,600	68,000	0	455	1			
83.063-3-1.11	Holmes Point, LLC	298,200	153,700	298,200	0	210	W 1			1- 66- 6.1
112.050-1-37	Holovics, Richard M.	56,600	30,600	56,600	0	260	W 1			1- 61- 6.3
112.050-1-38	Holovics, Richard M.	48,100	27,600	48,100	0	260	W 1			1- 61- 6.2
84.001-2-10.2	Hooper, Billy J.		30,000	90,000	0	240	1			
97.002-1-9.2	Horton, Edward	68,300	10,200	68,300	0	210	1			
98.001-1-20.2	Horton, Kavin	100,000	7,400	100,000	0	210	1			
97.014-2-33	Horton, Steven A.	31,900	3,600	31,900	0	210	1			1-107-11
98.040-1-8	Hosterman, James L.	74,600	40,500	74,600	0	260	W 1			1- 40- 9
83.002-2-17.1	Hotaling, Hilton Jr.	165,000	12,600	165,000	0	210	1			1- 25-12.1
98.062-3-8.2	Houghton, Roland A. Sr.	190,000	51,100	190,000	0	210	W 1			1- 76- 2.2
111.002-2-3	Howard, Richard	8,300	8,300	8,300	0	314	1			1- 56-10.2
97.004-1-7.1	Huber, Cynthia & Etal	68,100	41,700	68,100	82	240	1			1-112-11.1
112.028-3-5	Huber, Cynthia & Etal	35,000	35,000	35,000	0	260	W 1			
112.028-3-27	Huber, Cynthia & Etal	72,600	34,200	72,600	0	260	W 1			
83.071-1-4	Huggins, Audrey A (Lu)	60,000	38,200	60,000	0	260	W 1			1- 56-14
83.056-1-21	Hughes, Charlene P.	203,800	61,500	203,800	0	260	W 1			1-103-10
97.021-1-12	Hughes, Susan Forney & Etal	95,000	29,400	95,000	0	260	W 1			1- 46- 4
112.050-1-2	Humberstone, Thomas	22,000	7,100	22,000	0	210	1			8- 51- 9
112.050-1-3.1	Humberstone, Thomas	160,000	51,000	160,000	0	210	W 1			1- 61- 5
112.050-1-4.1	Humberstone, Thomas F.	44,100	4,800	44,100	0	260	1			1- 57- 1
97.014-2-25	Hunt, Carol J.	56,000	4,300	56,000	0	210	1			1- 84- 7
97.003-2-1.112	Hunter, Gary	53,000	6,700	53,000	0	210	1			
97.003-1-29	Hunter, Gary W. Jr.	48,500	16,700	48,500	0	240	1			1- 90-15
112.002-1-17.2	Hunter, John L.	26,400	7,700	26,400	0	270	1			
83.063-2-21	Hunter, Joshua J.	165,000	26,700	195,000	0	210	1			
97.014-2-13	Hunter, Merriel	62,000	3,500	62,000	0	210	1			1- 90- 6
97.014-2-15	Hunter, Merriel	1,900	1,900	1,900	0	311	1			1- 90- 5

Parcel Id	Name	2011	2012		Res Pct	Prp Cls	O C	R S	T C	Account Nbr
		Total Av	Land Av	Total Av						
97.014-2-35	Hunter, Merriel	41,000	5,000	41,000	0	210		1		1- 81-15
97.014-2-14	Hunter, Merriel F.	5,100	5,100	5,100	0	311		1		1- 97- 8
97.001-2-23.122	Huot, Randy J.	6,500	6,500	6,500	0	314		1		
97.001-2-25	Huot, Randy J.	38,000	9,500	38,000	0	270		1		1- 38-13.2
97.001-2-31	Huot, Randy J.	15,400	15,400	15,400	0	323		1		
112.003-2-31	Huot, Randy J.	23,600	23,600	23,600	0	312		1		1- 66-10
83.070-1-4.1	Hutchinson, Robert E.	28,700	3,000	28,700	0	270		1		1- 38-11.1
96.058-1-26	Hynes, Cornelia K (Lu)	141,500	73,400	141,500	0	260	W	1		1- 57-11
96.004-2-43	Hynes, Robert	20,000	20,000	20,000	0	314		1		
98.070-1-37	Ingraham, Donald L.	85,400	43,900	85,400	0	260	W	1		1- 74- 6
98.032-1-8	Inman, Randy	77,800	42,700	77,800	0	260	W	1		1- 84-15
97.003-2-22	J.S.B.L.	109,800	26,900	109,800	0	441		1		1- 36- 7.2
98.033-1-26.1	Jacobs, Russell S.	49,000	5,900	49,000	0	210		1		1- 92- 8.21
84.003-2-21.1	Jacovino, Anthony	155,900	72,000	155,900	0	210		1		1-101- 6
98.070-1-33.1	James, George R.	92,700	35,500	92,700	0	210	W	1		1- 82-15
127.002-4-5	Jantzi, Mary Ellen	44,400	21,000	44,400	0	260	W	1		1- 80-11
98.001-2-1.2	Jardel, Matthew T.	13,000	13,000	13,000	0	322		1		
69.068-1-16	Jarrett, Eileen	105,000	40,800	105,000	0	260	W	1		1- 57-10
97.002-1-26	Jenkins, Sean	64,000	39,400	64,000	0	240		1		1- 54- 4
97.004-1-18	Jenkins, Sean	32,400	32,400	32,400	0	105		1		1- 54- 5
96.036-1-24.1	Jenkins, Sean W.	6,800	6,800	6,800	0	312		1		1-110- 6
96.036-1-24.2	Jenkins, Sean W.	290,000	104,200	290,000	0	210	W	1		
127.002-5-6	Jensen, Betty	20,000	9,100	20,000	0	260	W	1		1- 57-15
97.014-2-36	Jensen, Betty A (Lu)	40,700	6,000	40,700	0	210		1		1- 52-11
127.002-5-5	Jensen, Betty Young	21,000	21,000	21,000	0	323		1		1- 57-14
98.055-2-2	Jent, Thomas E.	16,765	16,765	16,765	0	314	W	1		1- 77-11
98.001-2-11.11	Jent, Thomas E.	185,000	58,900	185,000	0	113		1		1- 54- 8.1
98.001-2-1.3	Jesland Inc	13,300	13,300	13,300	0	322		1		
83.004-1-5.22	Joanette, Mary Beth	21,200	100	21,200	0	270		1		1- 50-3.2
83.004-3-16.1	Johnson, Andrew S. Sr.	119,000	5,500	119,000	0	210		1		
83.003-1-21.1	Johnson, David S.	23,200	13,600	23,200	0	312		1		
83.004-3-2	Johnson, David S.	5,200	5,200	5,200	0	314		1		1- 57- 7
83.004-3-10	Johnson, David S.	43,400	9,000	43,400	0	210		1		1- 58- 7.2
97.002-1-37	Johnson, David S.	35,000	26,700	35,000	0	271		1		1- 90- 3
97.021-1-23.2	Johnson, Dianne M Trust		40,000	40,000	0	314	W	1		
83.063-2-18.1	Johnson, Gloria S.	140,800	27,200	140,800	0	210		1		1-92-1.114
83.003-1-22	Johnson, Gloria Scott	18,200	18,200	18,200	0	322		1		1- 92-1.112
Page Totals	Parcels		37	2,148,765	916,565	2,188,765				

Parcel Id	Name	2011	2012		Res Pct	Prp Cls	O C	R S	T C	Account Nbr
		Total Av	Land Av	Total Av						
83.063-2-16	Johnson, Gloria Scott	4,000	4,000	4,000	0	311	1			1-92-1.113
83.063-2-1.1	Johnson, Gloria Scott (LU)	49,600	41,700	49,600	0	312	W 1			1- 58- 6
97.014-2-7	Johnson, Jeffrey L.	94,200	5,300	94,200	0	210	1			1- 69- 6
112.043-3-22	Johnson, Mary Anne (Lu)	48,400	31,800	48,400	0	260	W 1			1- 96- 7.71
112.043-3-27	Johnson, Maurice W. Sr.	38,400	12,000	38,400	0	270	1			1- 51- 1
83.063-2-18.2	Johnson, Richard W.	19,900	19,900	19,900	0	314	1			
* 97.021-1-23	Johnson, William R. Jr.	315,000	84,700	315,000	0	210	W 1			1- 39- 9
97.021-1-23.1	Johnson, William R. Jr.		64,700	275,000	0	210	W 1			1- 39- 9
83.063-2-2.1	Johnson II, Richard W.	116,000	80,200	116,000	0	260	W 1			1- 91-15
83.070-1-18	Jones, Mark A.	70,000	11,800	70,000	0	260	W 1			1-106-15
96.004-2-10.2	Jones, Pearlie E. II.	52,000	10,100	52,000	0	210	1			1- 62-13.2
96.036-1-16	Jones, Roger K.	93,700	77,500	93,700	0	270	W 1			1- 59-11
98.033-2-2.112	Kanaly, Lawrence	99,300	10,200	99,300	0	210	1			
98.001-1-8.12	Karcutskie, Charles A.	12,000	12,000	12,000	0	322	1			
98.002-1-6	Karlberg, Stephen L.	140,900	6,500	140,900	0	411	1			1- 49- 5
98.002-1-7.2	Karlberg, Stephen L.	15,000	15,000	15,000	0	314	W 1			1- 35-11.12
98.001-1-1.13	KDC Acres, LLC	15,000	15,000	15,000	0	120	1			
98.002-1-15	KDC Acres, LLC	22,300	22,300	22,300	0	105	1			1- 92- 9
98.001-1-23.1	KDC Acres, LLC	15,000	15,000	15,000	0	105	1			
98.033-1-29	Kellogg, Cynthia A.	61,200	25,600	61,200	0	260	W 1			1- 80-14.2
83.026-1-14	Kelly, George K III & Laurie	125,000	34,000	125,000	0	210	1			1- 47- 1
112.072-1-6	Kennedy, John C.	208,300	87,800	208,300	75	417	W 1			1-60- 8.1
112.035-1-12	Kenyon, Richard A.	60,700	5,900	60,700	0	210	1			1- 40-13
112.042-1-4	Kielecki, William J.	58,400	39,900	58,400	0	260	W 1			1- 89- 7.2
83.077-1-17	Killian, Donald	5,000	5,000	5,000	0	314	1			
83.077-1-18	Killian, Donald	121,400	42,000	121,400	0	260	W 1			1-104-15
83.056-1-20	Kimm, Barbara Chandler	239,300	132,900	239,300	0	260	W 1			1- 30- 6
112.080-3-2	King, Douglas	99,200	23,500	99,200	0	260	W 1			1- 60- 8
112.003-2-29	King, Douglas A.	2,300	2,300	2,300	0	311	1			
112.080-1-3	King, Douglas A.	10,700	7,100	10,700	0	312	1			1-60-7.3
112.080-3-1	King, Douglas A.	11,600	11,600	11,600	0	314	W 1			
112.004-1-33	King, Leland G.	72,100	13,700	72,100	0	270	1			
97.002-1-7.1	King, Nadine A.	68,000	11,300	68,000	0	210	1			1- 78- 9
97.002-1-14.2	King, Raymond P.	33,900	10,100	33,900	0	270	1			1- 99- 2.2
69.084-1-10	King Cole Bean Co Inc	208,000	85,300	208,000	0	260	W 1			1- 66- 2
98.003-4-3	Kinne, Patricia M (Lu)	17,300	17,300	17,300	0	314	W 1			1- 69- 2
98.070-1-32	Kinne, Patricia M (Lu)	56,000	19,400	56,000	0	260	W 1			1- 69- 3

Parcel Id	Name	2011	2012		Res Pct	Prp Cls	O C	R S	T C	Account Nbr
		Total Av	Land Av	Total Av						
98.040-4-3	Kio, Levi	71,000	40,500	71,000	0	210	W	1		1- 79- 3
98.032-2-3	Kio, Levi C.	4,400	4,400	4,400	0	314		1		1- 88- 9
* 98.032-2-4	Kio, Levi C.	26,700	10,400	26,700	0	270		1		1- 42-10
98.032-2-4.1	Kio, Levi C.		1,000	1,000	0	311		1		1- 42-10
98.070-1-21	Kisselbach, Richard W. Jr.	55,000	13,800	55,000	0	260	W	1		1- 32-13
98.048-1-12	Klemens, Bruce H.	127,400	31,700	127,400	0	210	W	1		1- 74- 8
112.036-2-7	Klenk, Christopher R.	16,800	4,600	16,800	0	270		1		1- 69-11.5
112.036-3-11	Klenk, Christopher R.	14,000	4,600	14,000	0	270		1		1- 69-11.3
70.003-1-8.12	Klock, Helena	6,500	6,500	6,500	0	311		1		1-86-9.11
112.036-1-2	Klock, Randy	66,000	29,000	66,000	0	260	W	1		1- 22- 1
112.036-1-7	Klock, Randy	21,700	21,700	21,700	0	314	W	1		
98.077-1-8	Knaub, Ronald A.	232,600	41,200	232,600	0	210	W	1		1- 89- 9.12
83.056-1-11.1	Knowles, Maureen (LU)	278,400	123,100	278,400	0	210	W	1		1- 56- 1
96.058-1-13.1	Kohl, John R.	144,300	57,100	144,300	0	260	W	1		1- 86- 6
83.026-1-12	Kondrat, James R.	100,900	24,600	100,900	0	210	W	1		1- 45- 1
83.027-1-4.23	Kondrat , James R.	145,200	145,200	145,200	0	314	W	1		
112.050-1-5	Kosty, Robert P.	89,700	37,300	89,700	0	270	W	1		1- 60- 5
112.073-2-3	Koza, Richard	34,200	10,300	34,200	0	270	W	1		1- 93- 8.2
97.002-1-6.12	Krack, Kathleen I.	98,000	17,300	98,000	0	837		6		
97.002-1-6.111	Krack, Kathleen I.	119,400	37,100	119,400	60	280		1		1- 76- 5
83.004-3-8	Kraft, Norman	77,700	7,000	77,700	0	210		1		1- 38- 2
112.003-2-32	Krake, Terry V.	20,400	9,500	20,400	0	314		1		1- 60- 8.2
112.003-2-36	Krake, Terry V. Sr.	84,300	45,600	84,300	0	240		1		1- 60- 7.1
83.026-2-43	Krause, Roy W.	20,700	3,600	20,700	0	260		1		1- 59- 7.2
83.026-2-57.3	Krause, Roy W.	900	900	900	0	314		1		
83.034-4-1	Krause, Roy W.	78,100	8,700	78,100	0	210		1		1- 64- 1.6
83.026-2-57.21	Krause, Roy W.	99,000	93,500	99,000	0	682	W	1		
84.003-2-10	Kravec, Maureen	82,000	14,600	82,000	0	240		1		1-101-11
84.003-2-11.2	Kravec, Maureen	19,700	19,700	19,700	0	105		1		
97.004-1-4	Kring, Lawrence I. Jr.	242,500	46,800	242,500	0	240		1		1- 60-11
127.002-4-2	Krogh, Guy K.	8,000	8,000	8,000	0	314	W	1		1- 73- 9
98.001-2-18.1	Kroll, John	24,500	24,500	24,500	0	105		1		1- 78- 3
96.004-2-24.3	Kruk, Paul	37,600	11,000	37,600	0	270		1		1- 33-10.3
98.062-3-11	Kubinec, Charles F.	28,300	26,200	28,300	0	312	W	1		1- 61- 1
83.002-3-11	Kuca, Keith	189,500	10,900	189,500	0	210		1		1- 26- 6.4
96.028-1-3	Kuehl, Alexander E.	134,700	134,700	134,700	0	314	W	1		1- 61- 2
97.021-1-21	Kuehl, Alexander E.	128,300	75,200	128,300	0	260	W	1		1- 61- 3

Page Totals

Parcels

36

2,901,700

1,191,400

2,891,800

Parcel Id	Name	2011	2012		Res Pct	Prp Cls	O C	R S	T C	Account Nbr
		Total Av	Land Av	Total Av						
112.001-2-26.1	Kulzer, Daniel F.	18,100	18,100	18,100	0	323	1			1- 44- 7
112.002-1-31.121	Kulzer, Daniel F.	59,800	9,000	59,800	0	270	1			
* 112.002-1-38	Kulzer, Daniel F.	600	600	600	0	314	1			
96.058-1-16	Kuppel-Germain, Margaret A.	170,000	70,800	170,000	0	260	W 1			1- 80- 9
83.003-1-11.12	LaClair, Michael F.	324,900	30,700	324,900	0	210	1			
83.071-1-16	LaClair, Michael F.	5,100	5,100	5,100	0	314	W 1			
84.001-2-14	Lacombe, Paul	10,000	10,000	10,000	0	323	1			1- 51- 3
84.001-2-20	LaCombe, Paul	6,800	6,800	6,800	0	105	1			1- 39- 8
97.014-3-21	LaCroix, Henry J.	58,700	4,700	58,700	0	210	1			1-118-15
112.065-1-22	Lafave, Dale W.	60,000	5,200	60,000	0	210	1			1- 65-13.32
98.062-1-3	LaForty, Gail M.	80,000	8,900	80,000	0	210	1			1-109-12.2
70.003-1-2	LaJoy, Jeffrey	13,700	13,700	13,700	0	322	1			1-111-15
70.003-1-4.1	LaJoy, Jeffrey A.	136,700	13,300	136,700	0	240	1			1- 45- 4.11
97.002-1-5	Lake, Richard W.	128,100	20,400	128,100	0	240	1			1- 43-12
98.003-5-1.1	Lake, Richard W.	15,000	15,000	15,000	0	314	W 1			1- 28- 1.1
83.056-2-1	LaMacchia, Leslie	229,000	34,600	229,000	0	210	W 1			1- 62- 5
83.063-1-14	Lamont, Emily	5,500	5,500	5,500	0	311	1			
83.063-1-15	Lamont, Emily	5,500	5,500	5,500	0	311	1			
96.004-2-8.1	Langbrook Meadows Golf,LLC	5,100	5,100	5,100	0	105	1			1- 81- 6
96.004-2-9.11	Langbrook Meadows Golf,LLC	161,900	25,700	161,900	0	552	1			1- 62-11
96.004-2-10.11	Langbrook Meadows Golf,LLC	25,700	16,000	25,700	0	120	1			1- 62-13.1
96.004-2-11	Langbrook Meadows Golf,LLC	7,600	7,600	7,600	0	105	1			1- 62-12
112.065-1-16.1	Langdon, Catherine B (Lu)	80,000	7,600	80,000	0	210	1			1- 93-13
96.004-2-40	Langtry, Allen G.	25,000	23,300	25,000	0	120	1			1- 94-12.1
97.003-1-26.11	Langtry, Allen G.	162,000	89,000	162,000	0	112	1			1- 61-15
97.014-3-43	Langtry, Allen G.	1,300	1,300	1,300	0	105	1			1-111- 9
97.014-3-44	Langtry, Allen G.	45,400	7,800	45,400	0	210	1			1- 62- 3
111.002-2-6.21	Langtry, Allen G.	16,900	16,900	16,900	0	105	1			1- 56-10.12
96.004-2-6.12	Langtry, Allen G. II.	113,000	10,200	113,000	0	210	1			
97.003-1-24.1	Langtry, John S Jr Trust	63,000	26,200	63,000	0	112	1			1- 62- 9
97.003-1-25.1	Langtry, John S Jr Trust	199,700	48,800	199,700	0	112	1			1- 62- 8
83.056-1-19	Langtry, Lois	270,700	95,200	270,700	0	210	W 1			1-84-4.112
111.002-2-9	Langtry, Paul W.	10,700	10,700	10,700	0	105	1			1- 63- 9
97.014-2-12	Langtry, Raymond E.	5,400	5,400	5,400	0	311	1			1- 30- 5
97.014-2-29	Langtry, Raymond E.	2,300	2,300	2,300	0	311	1			8-116- 5
97.014-2-18	Langtry, Raymond E (Lu)	66,500	4,500	66,500	0	210	1			1-103- 1
97.014-2-17	Langtry, Raymond E (Lu)	4,600	4,600	4,600	0	311	1			1- 36-13
Page Totals	Parcels		36	2,593,700		685,500		2,593,700		

Parcel Id	Name	2011	2012		Res Pct	Prp Cls	O C	R S	T C	Account Nbr
		Total Av	Land Av	Total Av						
96.004-2-18	LaPlante, Raymond	59,100	9,200	59,100	0	210	1			1- 63-10
112.002-1-16.21	LaPoint, Carmon	28,700	10,700	28,700	0	270	1			
98.062-1-1.1	LaPorte, Michael A.	60,300	31,400	60,300	0	270	W 1			1- 47-15
83.002-1-1.112	LaRose, Lorraine & Etal	159,900	19,700	159,900	0	421	1			
96.058-1-4	LaRue, Richard	153,700	84,000	153,700	0	260	W 1			1- 63-13
83.033-3-6.1	Larue, Terry	206,800	60,500	206,800	0	260	W 1			1- 61- 9
83.004-1-11.4	Latham, Wayne	184,500	63,600	194,500	0	240	1			
83.004-1-13	Latham, Wayne	11,400	11,400	11,400	0	323	1			1- 39-14
97.001-1-5	Latham, Wayne	27,400	5,800	27,400	0	260	1			1- 66- 5
83.004-2-20.2	Latham, Wayne A.	8,900	8,900	8,900	0	314	1			1-106- 7.2
98.033-1-2	Latragna, Jeffrey S.	88,000	38,100	88,000	0	210	W 1			1- 90- 1
97.003-1-32	Lawrence, Kendall G.	21,500	21,500	21,500	0	105	1			1- 78- 1
83.026-2-23	Lawton, Barbara J Trust	21,600	1,000	21,600	0	260	1			1-101-12
83.026-2-24.2	Lawton, Barbara J Trust	22,000	2,800	22,000	0	260	1			1- 77- 2.2
83.026-2-41	Lawton, Barbara J Trust	800	800	800	0	311	1			1- 64- 1.9
83.026-2-53	Lawton, Barbara J Trust	1,800	1,800	1,800	0	311	1			1-64-1.15
83.034-4-2	Lawton, Barbara J Trust	2,800	1,400	2,800	0	312	1			1- 64- 1.13
70.003-1-9	Leabo, James E.	62,000	7,500	62,000	0	210	1			1- 86- 9.2
83.077-1-14	Lebeau, Chas	92,500	60,000	92,500	0	260	W 1			1- 64- 3
97.004-1-30	Lebrun, Eugene D. Jr.	10,500	10,500	10,500	0	311	1			1- 30- 1.11
96.004-2-3	Legault, David	49,000	8,200	49,000	0	210	1			1- 87- 2
69.084-1-13	Lemay, Marcia L.	233,300	41,200	233,300	0	210	W 1			1- 56-13
83.033-3-5.1	Lemke, Sheila (Lu)	145,100	88,200	145,100	0	260	W 1			1- 97-15
83.002-2-5.1	Leonard, Mary Catherine	378,000	162,500	378,000	0	210	W 1			1- 65- 8
112.050-1-36	Lescota, John T.	62,000	41,500	62,000	0	260	W 1			1- 61- 6.1
83.026-3-16.21	Lester, Nettie L.	73,600	28,600	73,600	0	260	W 1			1- 31-3.2
112.043-1-6	Lindquist, David E.	36,600	36,600	36,600	0	314	W 1			1- 94- 8
113.003-4-1	Lindquist, Mark Terry	560	560	560	0	314	W 1			1- 28- 2
127.002-6-6	Lindquist, Robert A.	30,000	30,000	30,000	0	300	1			1- 79-12
112.043-3-3	Lindquist, Theodore Jr (Lu)	160,900	89,400	160,900	0	260	W 1			1- 43-14
112.043-4-1	Lindquist, Theodore Jr (Lu)	46,500	46,500	46,500	0	314	W 1			
98.001-1-7.2	Livingston, Lowell	34,700	11,600	34,700	0	270	1			1- 89- 11.1
69.084-1-12	Livingston, Roy	240,000	90,300	240,000	0	210	W 1			1- 65-15
97.014-2-26	Lockhart, Daniel	6,100	6,100	6,100	0	311	1			8-117- 7
97.002-3-1	Lockhart, Daniel H.		6,500	6,500	0	314	1			1- 32- 2.1
97.014-2-27.1	Lockhart, Daniel H.	24,100	6,000	24,100	0	210	1			1-107-15
* 98.001-2-15.112	Lockhart, Daniel H.		1	1	0	210	1			1- 32- 2.1

Parcel Id	Name	2011	2012		Res Pct	Prp Cls	O C	R S	R S	T C	Account Nbr
		Total Av	Land Av	Total Av							
96.043-2-14	Lonergon, Robert Sr.	166,600	163,300	166,600	0	270	W	1			1- 91- 4
83.071-1-18	Long, Robert	121,100	120,000	121,100	0	312	W	1			
98.077-1-13	Long, William J.	79,100	34,700	79,100	0	210	W	1			1- 90- 2.2
83.026-5-2.13	Looney, Michael C.	395,000	137,600	405,000	0	210	W	1			
112.050-1-13.1	Lopresti, Catherine M.	58,500	26,400	58,500	0	260	W	1			1- 26-14
98.055-3-6.3	Love, Thomas R.	75,000	29,600	75,000	0	210	W	1			1- 95- 7.3
98.040-1-7	Loveless, Dorothy M (LU)	52,000	36,700	52,000	0	270	W	1			1- 58-12
98.077-1-16	Lovely Green, Evelyn (Lu)	93,800	44,300	93,800	0	210	W	1			1- 51-15
96.004-2-13	Lowery, Douglas J.	2,000	2,000	2,000	0	314		1			1- 67-10
111.002-2-6.1	Lowery, Douglas J.	41,800	10,500	41,800	0	210		1			1- 56- 10.1
111.002-2-12	Lowery, Douglas J.	2,000	2,000	2,000	0	910		1			1- 30- 3
111.002-2-13	Lowery, Douglas J.	3,500	3,500	3,500	0	910		1			1- 30- 4
97.003-1-4.1	Lowery, James	4,200	4,200	4,200	0	323		1			1- 91- 3
97.001-2-28.1	Lowery, James R.	26,400	18,500	26,400	0	240		1			1- 77-15
97.001-2-28.2	Lowery, James R.	27,000	27,000	27,000	0	321		1			
97.014-3-24	Lowery, James R.	51,000	4,200	51,000	0	210		1			1- 94-11
97.014-3-26	Lowery, James R.	18,000	4,200	18,000	0	312		1			1- 82-13
96.004-2-14	Lowery, Kelly S.	20,400	20,400	20,400	0	105		1			1- 67- 8
111.002-2-1	Lowery, Kelly S.	124,600	54,800	124,600	0	112		1			1- 67- 9
96.004-2-4.21	Lowery, Patrick M.	137,500	61,300	137,500	0	112		1			
96.004-2-39	Lowery, Patrick M.	11,800	11,800	11,800	0	120		1			1- 72-11
112.050-1-6	Lowery, Sandra A Fam Trust	54,800	27,900	54,800	0	260	W	1			1- 60-10
83.003-1-11.112	Lowery, Vernon A.	11,600	11,600	11,600	0	314		1			
83.071-1-15.2	Lowery, Vernon A.	4,100	4,100	4,100	0	314	W	1			
97.003-1-5.1	Lowery, Vernon A.	25,000	9,300	25,000	0	210		1			1-100-15.1
97.003-1-5.22	Lowery, Vernon A.	21,700	21,700	21,700	0	270		1			
97.003-1-10	Lowery, Vernon A.	45,500	10,300	45,500	0	210		1			1- 49-14
97.003-1-11	Lowery, Vernon A.	45,000	8,900	45,000	0	210		1			1- 56- 6
97.014-3-4	Lowery, Vernon A.	23,700	4,500	23,700	0	210		1			1-106- 4
97.014-3-9	Lowery, Vernon A.	27,400	4,900	27,400	0	210		1			1-101-14
97.014-3-42	Lowery, Vernon A.	7,200	7,200	7,200	0	310		1			1- 29-13
112.002-1-4.11	Lowery, Vernon A.	1,900	1,900	1,900	0	105		1			1- 67-12
112.002-1-18.11	Lowery, Vernon A.	25,300	25,300	25,300	0	105		1			1- 67-11.1
112.002-1-18.12	Lowery, Vernon A.	14,200	8,500	14,200	0	270		1			
112.002-1-19.11	Lowery, Vernon A.	13,200	13,200	13,200	0	105		1			1- 67-13
112.002-1-22	Lowery, Vernon A.	7,800	7,800	7,800	0	105		1			1- 79-15
112.002-1-31.2	Lowery, Vernon A.	200,400	14,200	200,400	0	210		1			
Page Totals	Parcels		37	2,040,100	998,300	2,050,100					

Parcel Id	Name	2011	2012		Res Pct	Prp Cls	O C	R S	T C	Account Nbr
		Total Av	Land Av	Total Av						
112.002-1-31.111	Lowery, Vernon A.	47,500	47,500	47,500	0	105	1			1- 67-14.3
112.002-1-40	Lowery, Vernon A.	840	840	840	0	314	1			
97.001-2-19	Lowery, Vernon H.	39,900	5,100	39,900	0	270	1			1- 91- 5
97.003-1-8	Lowery, Vernon H.	111,300	31,100	111,300	45	240	1			1- 68- 1
97.014-3-3	Lowery, Vernon H.	16,900	6,100	16,900	0	432	1			1-106- 5
97.014-3-7	Lowery, Vernon H.	51,000	4,000	51,000	0	220	1			1- 95- 2
97.014-3-23.2	Lowery, Vernon H.	15,400	3,900	16,400	0	270	1			
97.014-3-23.112	Lowery, Vernon H.	62,200	3,900	62,200	0	210	1			
97.014-3-35	Lowery, Vernon H.	34,000	6,500	35,500	0	270	1			1- 63- 7
97.014-3-37	Lowery, Vernon H.	28,200	6,000	28,200	0	280	1			1- 83- 7
97.014-3-38	Lowery, Vernon H.	32,900	6,100	32,900	0	210	1			1- 96-13
97.014-3-39	Lowery, Vernon H.	31,200	6,400	31,200	0	210	1			1-104- 6
97.014-3-45.2	Lowery, Vernon H.	40,000	3,800	40,000	0	210	1			1-105-14.2
97.014-3-46	Lowery, Vernon H.	21,000	4,200	21,000	0	260	1			1- 58- 4
97.014-3-51	Lowery, Vernon H.	16,000	8,400	16,000	0	270	1			1-100-15.2
112.001-2-11.1	Lowery, Vernon H.	27,900	10,800	27,900	0	210	1			1- 50-10
69.068-1-13	Lowry, Norman	304,400	83,200	304,400	0	210	W 1			1- 52-12
112.035-1-3.1	Lumbard, Terry L.	77,200	38,300	77,200	0	260	W 1			1- 98- 3
83.026-3-13.11	Lynch, Brendan M.	129,995	47,900	129,995	0	260	W 1			1- 68- 8.1
83.026-2-5.111	Lynch, Patrick	110,000	4,400	119,000	0	210	1			1- 95- 6.1
83.026-2-6.1	Lynch, Patrick	39,100	24,500	39,100	0	270	1			1- 65-11
70.003-1-1.2	Macaulay, Derek	124,000	10,200	124,000	0	210	1			
97.003-1-27.32	Macaulay, Shawn R.	81,400	9,700	81,400	0	210	1			
69.068-1-12	Macci, Helen Diane Taylor	163,900	81,600	163,900	0	260	W 1			1- 56- 7
98.040-4-2	MacDonald, Timothy I.	123,500	37,900	123,500	0	210	W 1			1-110- 2
97.014-3-1.1	Mace, Douglas S.	79,300	7,500	79,300	0	210	1			1- 60-14
97.014-2-22.111	Mace, Lawrence	115,000	7,600	115,000	0	210	1			1- 28- 5.1
* 97.014-2-20.12	Mace, Lawrence M.		1	1	0	314	1			
97.014-3-40	Mace, Tammie	52,000	4,000	52,000	0	210	1			1- 56- 8
127.004-6-1	Machell, Debra M.	36,200	9,000	36,200	0	260	1			1- 71- 6
112.080-2-14	Mack, Harry J.	121,300	54,500	121,300	0	210	W 1			
112.080-2-16.1	Mack, Harry J.	48,800	48,800	48,800	0	314	W 1			
97.014-2-9	Magdovitz, Lawrence M.	100,900	13,100	100,900	0	464	1			1- 37- 8
83.078-1-1	Magee, James C.	8,900	8,900	8,900	0	314	1			1- 73- 2.1
83.078-1-4	Magee, James C (Lu)	264,900	135,800	264,900	0	210	W 1			1- 68-13.1
112.072-1-7	Mahon, John F.	64,000	40,200	64,000	0	270	W 1			1- 60- 8.11
83.063-1-3	Mahoney, Helen B (Lu)	205,600	152,600	205,600	0	260	W 1			1- 68-15
Page Totals	Parcels		36	2,826,635	974,340	2,838,135				

Parcel Id	Name	2011	2012		Res Pct	Prp Cls	O C	R S	T C	Account Nbr
		Total Av	Land Av	Total Av						
98.040-1-6	Maier, David R.	145,000	43,900	145,000	0	210	W	1		1- 59-10
69.076-2-6	Malette, Gregg A.	116,300	78,200	116,300	0	260	W	1		1- 64- 4
69.076-5-7	Malette, Gregg A.	800	800	800	0	314		1		
96.066-1-3	Manley, John & Etal	236,500	159,800	236,500	0	260	W	1		1- 23-10
98.003-5-3.1	Manley, Patricia L.	94,500	42,600	84,500	0	260	W	1		1- 27-14
98.003-5-6	Manley, Patricia L.	146,700	107,400	146,700	0	260	W	1		1- 27-13
112.002-1-33	Mann, Jeffrey C.	13,300	13,300	13,300	0	105		1		
127.004-6-4	Manning, Doris (Lu)	82,100	9,000	82,100	0	260	W	1		1- 69-14
112.001-2-2	Marcellus, Irene P.	51,400	11,000	51,400	0	210		1		1- 53- 7
83.034-3-5.2	Marshall, Darrell	109,000	10,500	109,000	0	210		1		1- 64- 1.22
69.076-1-1	Martin, Beverly & Etal	99,700	46,200	99,700	0	260	W	1		1-105- 5
96.058-1-24	Martin, Charles F. Jr.	149,400	82,400	149,400	0	260	W	1		1- 28- 9
83.026-2-2.1	Martin, Cora L.	88,000	23,800	88,000	0	210		1		1- 75-14
98.070-1-49	Martin, Jack	1,000	1,000	1,000	0	314		1		
98.070-1-10.211	Martin, Jack S.	54,400	35,000	54,400	0	270	W	1		1- 10- 3.2
98.070-1-11.2	Martin, Jack S.	75,000	6,600	75,000	0	260		1		1- 45- 9.2
83.070-1-10.22	Martin, Randy E.	223,200	90,700	223,200	0	210	W	1		1- 58-3.2
112.073-2-2	Martire, Mabel (Lu)	52,000	10,300	52,000	0	210		1		1- 93- 9
112.043-3-2	Mashaw, Linda	11,900	6,900	11,900	0	312		1		1- 86-10
111.002-2-5	Mason, Andrew Sr.	37,300	10,200	37,300	0	270		1		1- 67-15
112.001-2-18	Mason, Arthur	65,000	10,400	68,500	0	210		1		1- 63- 1
84.001-2-9	Mason, Arthur	13,700	13,700	13,700	0	105		1		1-111- 3
83.070-1-28	Mathews, Robert P.	190,000	78,000	190,000	0	210	W	1		1- 70- 9
83.070-1-5.1	Matochik, Joel P.	148,300	50,900	148,300	0	260	W	1		1- 57- 3.1
98.040-1-9	Matt, August F.	90,000	33,900	90,000	0	210	W	1		
83.004-2-5	Matthews, Michael	163,600	16,000	163,600	0	240		1		1- 71- 5
83.063-1-5.1	Mayhew, Douglas (Trust)	97,000	6,000	97,000	0	260	W	1		1- 71- 7
83.002-2-4	Maynard, Maureen W & Etal	334,900	95,800	334,900	0	210	W	1		1- 74- 1
83.027-1-7.2	Mazar, Emerick S.	136,400	40,800	136,400	0	210		1		
83.026-1-15.1	McBride, Sandra	52,100	10,500	52,100	0	260		1		1- 75-12.1
83.033-3-9	McCadam, Mark D.	147,600	57,900	147,600	0	210	W	1		1- 71-11
70.061-1-1	McCaffrey, Thomas E.	192,600	95,000	192,600	0	210	W	1		1- 71-12
83.077-1-19.1	McCombs, Philip A.	92,360	42,000	92,360	0	260	W	1		1- 85-13
84.001-3-4.11	McCormick, Shauna	50,600	10,300	50,600	90	270		1		1- 31-15
83.063-1-4	McDonald, Robert P & Etal	112,000	58,200	112,000	0	260	W	1		1- 72- 2
83.004-1-8.1	McDougal, Gerald (Lu)	82,500	11,600	82,500	0	210		1		1- 72- 6
97.001-2-20.1	McEathron, Everett J.	15,000	5,000	15,000	0	270		1		1- 82- 5
Page Totals	Parcels		37	3,771,160		1,425,600		3,764,660		

Parcel Id	Name	2011	2012		Res Pct	Prp Cls	O C	R S	T C	Account Nbr
		Total Av	Land Av	Total Av						
97.002-1-9.1	McEathron, Sherry Lee	39,900	26,200	39,900	0	270	1			1-104-11
112.035-1-2	McEntee, Diane M.	18,200	8,700	18,200	0	270	1			1- 75-11
112.035-1-14	McEntee, Diane M.	6,100	6,100	6,100	0	314	1			1-102-4.1
96.043-2-4	McEwen, Douglas A.	182,300	121,500	182,300	0	260	W 1			
96.004-2-4.11	McEwen, Minnie C (Trust)	58,800	8,400	58,800	0	210	1			1- 72-14.1
96.043-2-2	McEwen, William L.	425,000	339,100	425,000	0	260	W 1			1- 72-14.2
69.068-1-8	Mcguire, Gordon	216,000	158,100	216,000	0	260	W 1			1- 73- 5
112.043-3-6	McHale, Karen E.	79,800	38,900	79,800	0	260	W 1			1- 23-13
112.043-3-1	McHale, Thomas S.	17,400	7,400	17,400	0	270	1			1- 34- 9
112.028-3-9	McInnis, Virginia L.	56,200	42,400	56,200	0	270	W 1			1-105-13
69.076-2-1	McKenty Living Trust	90,300	37,700	90,300	0	260	W 1			1- 85-11
69.076-2-2	McKenty Living Trust	8,100	8,100	8,100	0	314	1			1- 85-12
69.076-5-6	McKenty Living Trust	300	300	300	0	314	1			
112.004-1-22	McLear, Craig W.	9,800	6,500	9,800	0	312	1			1- 93-12
112.065-1-4	McLear, Craig W.	100,800	39,700	100,800	0	210	W 1			1- 73- 8
112.065-1-5	McLear, Craig W.	34,900	6,900	34,900	0	210	1			1- 38-12
112.065-1-6	McLear, Craig W.	18,800	3,300	18,800	0	260	1			1- 69- 9
112.065-1-7	McLear, Craig W.	34,000	10,600	34,000	0	260	W 1			1- 73-10
112.065-1-9	McLear, Craig W.	17,200	1,400	17,200	0	260	1			1-109-13
112.050-1-28	McLear, Lewis R.	42,000	5,700	42,000	0	210	1			1- 73-11
112.058-2-1	McLear, Marvin B (Lu)	94,500	47,700	94,500	0	210	W 1			1- 73-12
112.004-1-25	McLear, Melville	104,500	35,200	104,500	0	240	1			1- 73-13
112.065-2-3	McLear, Melville	422,000	176,800	422,000	0	417	W 1			1- 73-15
127.001-3-6	McLear, Melville	5,700	5,700	5,700	0	323	1			1- 73-14
112.065-2-1	McLear, Melville L.	27,500	27,200	27,500	0	312	W 1			1- 23- 7
112.065-2-2	McLear, Melville L.	69,800	32,300	69,800	0	260	W 1			1- 23- 8
112.065-1-23	McMannis, Mary Jo & Etal	38,500	25,300	38,500	0	260	W 1			1- 65-13.2
83.077-1-4	McQueer, David A.	128,400	66,800	128,400	0	260	W 1			1- 74-11
97.004-1-17	McQueer, David A.	58,600	58,600	58,600	0	105	1			1- 74-12
112.050-1-31	McWharf, Donald L.	23,200	5,700	23,200	0	270	1			1- 85-14
83.026-2-25	McWilliams Family	25,500	1,000	25,500	0	260	1			1- 41- 2
83.026-2-40	McWilliams Family	1,000	1,000	1,000	0	311	1			1- 64- 1.8
83.026-2-52	McWilliams Family	1,600	1,600	1,600	0	311	1			1- 64- 1.14
83.026-2-54	McWilliams Family	1,000	1,000	1,000	0	311	1			1-64-1.54
83.004-4-4	Mead, William	11,200	11,200	11,200	0	311	1			
97.021-1-10.1	Mears, Franklin L Jr	100,400	40,000	100,400	0	260	W 1			1- 68-11
83.026-2-24.1	Measheaw, Earl R.	34,900	3,900	34,900	0	270	1			1- 77- 2.1
Page Totals	Parcels		37	2,604,200	1,418,000	2,604,200				

Parcel Id	Name	2011	2012	Res Pct	Prp Cls	O C	R S	T C	Account Nbr
		Total Av	Land Av						
83.026-2-39	Measheaw, Earl R.	4,000	4,000	0	311		1		1- 64- 1.7
112.002-1-3	Measheaw, Joseph	74,300	37,000	0	240		1		1- 67- 5
112.035-1-15	Measheaw, Nancy	131,800	7,300	0	210		1		1-102-10
83.004-1-7.11	Menhennett, Dennis J.	185,400	56,300	0	112		1		1- 72- 5
83.004-1-35	Menhennett, Dennis J.	15,400	15,400	0	323		1		1- 72- 9
84.003-3-8	Menhennett, Dennis J.	6,600	6,600	0	323		1		1- 72- 3
98.003-1-8.1	Menhennett, Dennis J.	28,800	28,800	0	105		1		1- 60- 4
83.004-1-7.12	Menhennett, Karl D.	7,300	7,300	0	311		1		
83.026-2-22.1	Menzies, Elizabeth	4,200	3,400	0	312		1		1- 46- 6
83.034-4-3	Menzies, Elizabeth H.	1,400	1,400	0	311		1		1- 63-12
83.034-4-4	Menzies, Elizabeth H.	1,900	1,900	0	311		1		1- 64- 1.24
83.034-4-7	Menzies, Elizabeth H.	1,000	1,000	0	311		1		1- 86- 7.2
83.034-4-9	Menzies, Elizabeth H.	2,100	2,100	0	311		1		
83.034-4-10	Menzies, Elizabeth H.	1,000	1,000	0	311		1		
83.034-4-13	Menzies, Elizabeth H.	1,000	1,000	0	311		1		1- 86- 7.1
83.078-1-15	Merkel, Darrell	254,200	79,300	0	210	W	1		
112.050-1-18.1	Merkel, Sharon & John P	75,500	44,100	0	260	W	1		1- 23- 4
98.001-1-14.2	Merritt, Joan	105,000	10,400	0	210		1		1- 62-15.2
98.077-1-9	Messimer, Paul H.	48,200	41,500	0	270	W	1		1- 73- 6
112.004-2-10	Metz, William J.	26,300	8,000	0	260	W	1		1- 75-13
84.001-2-16	Meuten, Charles C.	45,300	9,000	0	270		1		1- 39- 7
69.004-1-2.11	Meyer, Joseph J.	45,700	45,700	0	321		1		1- 68- 3
83.034-4-6	Meyer, Joseph R.	61,200	10,900	0	210		1		1- 64- 1
70.003-1-3	Meyer, Timothy J.	133,100	17,500	0	240		1		1- 32- 3.2
96.036-1-2.1	Micelli, Terry Lee	234,900	77,500	0	210	W	1		1- 95- 4
69.076-3-17	Michaelides, Michael	89,800	89,800	0	314	W	1		1- 78- 8
69.076-3-18	Michaelides, Michael	14,600	14,600	0	323		1		1- 78- 7
69.076-3-14	Michaelides, Michael	255,700	81,400	0	260	W	1		1- 48- 1
83.002-2-5.21	Michaels, James R.	290,000	126,700	0	210	W	1		
97.014-3-19	Middlemiss, Jeffrey	63,500	3,900	0	210		1		1-103-15
69.083-1-4	Milia, Carmelo P (LU)	154,200	61,200	0	260	W	1		1- 76- 9
84.003-3-5	Miller, Andy A.	27,600	27,600	0	105		1		1- 72- 7
84.003-3-6.21	Miller, Andy A.	94,600	18,300	0	210		1		1- 72- 8
98.048-1-13	Miller, John B.	15,500	14,900	0	312	W	1		1- 32-12
97.002-1-17.2	Miller, John J.	67,600	11,600	95	210		1		
98.001-1-13.1	Miller, Nicholas	78,000	10,400	0	210		1		1- 78-15
97.004-1-1	Miller, Terry R.	60,000	41,600	0	240		1		1-104-12

Parcel Id	Name	2011	2012		Res Pct	Prp Cls	O C	R S	T C	Account Nbr
		Total Av	Land Av	Total Av						
98.002-1-5	Mills, Ronald W.	163,700	44,600	163,700	0	210	W	1		1- 25-15
98.070-1-15	Minute, Joseph A.	78,700	24,400	78,700	0	210	W	1		1- 27-10
112.004-2-3	Mitchell, Thomas A.	9,200	9,200	9,200	0	314	W	1		1- 76- 4
96.036-1-9	Mochnal, Dennis M.	196,000	57,500	196,000	0	210	W	1		1-108-13
83.026-1-5	Moller, Janet A (Lu)	162,500	87,300	162,500	0	260	W	1		1- 46- 2
84.001-2-7.1	Montroy, Angela L.	29,700	10,300	29,700	0	210		1		1- 83- 9
97.004-1-14.1	Montroy, Clifford	104,200	38,900	104,200	0	240		1		1-113- 1
84.001-2-18.21	Montroy, Jessica A.	85,000	10,600	85,000	0	210		1		
98.003-1-9	Montroy, Lori A.	52,500	11,200	52,500	0	210		1		1- 27- 2
112.004-2-9	Moore, J W. Jr.	88,300	22,300	88,300	0	260	W	1		1- 76-12
98.062-2-1	Moore, John W. Jr.	37,000	37,000	37,000	0	314	W	1		1- 48- 2
83.071-1-12	Moore, John R.	123,200	5,200	123,200	0	210		1		1- 83- 3
98.062-2-2	Moore, John Warner	128,500	44,100	128,500	0	210	W	1		1- 29- 5
98.003-4-4	Moore, John Warner III.	78,900	54,600	78,900	0	260	W	1		1- 83-15
98.003-4-5	Moore, John Warner III Etal	6,000	6,000	6,000	0	314	W	1		1- 83-13
83.063-3-6	Moore, Robert	3,800	3,800	3,800	0	314	W	1		1-76-14.1
83.071-1-8	Moore, Robert	189,800	25,200	189,800	0	210	W	1		1- 76-14
83.003-1-10.1	Moore, Robert L.	2,700	2,700	2,700	0	323		1		1-100-13
83.003-1-11.2	Moore, Robert L.	27,600	27,600	27,600	0	322		1		1- 37-4
83.071-1-9	Moore, Robert L.	62,400	6,500	62,400	0	210		1		1- 45-12
83.071-1-10	Moore, Robert L.	40,000	2,640	40,000	0	260		1		1- 45-11
83.071-1-19	Moore, Robert L.	2,800	2,800	2,800	0	311		1		1- 83- 2
83.071-1-7	Moore, Robert L.	167,300	33,200	177,300	0	210	W	1		1- 59- 9
83.004-2-4	Moquin, Terry	68,300	8,800	68,300	0	210		1		1- 76-15
98.001-2-16.1	Moquin, Wayne D.	39,300	10,900	39,300	0	270		1		1- 32- 2.2
83.063-2-25	Moquin, Wayne L.	7,500	7,500	7,500	0	314		1		
83.063-2-20	Moquin, Wayne L.	139,000	37,600	139,000	0	210		1		
83.063-2-13.1	Moquinn, Wayne L.	81,400	17,800	81,400	0	210		1		1- 92- 1.2
83.027-1-11	Morabito, Karen A.	185,100	42,800	185,100	0	280	W	1		1- 33- 1
* 84.001-2-10	Moriarty, Daniel P.	52,800	52,800	52,800	0	105		1		1- 51- 4
84.001-2-10.1	Moriarty, Daniel P.		22,000	22,000	0	105		1		1- 51- 4
69.076-1-4	Morley, Lisa	104,100	33,600	104,100	0	260	W	1		1- 75- 5
97.001-3-9	Morley, William L. Jr.	9,800	9,800	9,800	0	314		1		1- 85- 4
98.003-1-1	Morriseau, Brian	88,300	33,400	88,300	0	113		1		1- 95-14
98.003-1-15.1	Morriseau, Brian	16,000	16,000	16,000	0	105		1		1- 42-15
98.047-2-1	Morrison, William J.	29,300	10,700	29,300	0	270		1		1- 87- 7
83.004-3-5.112	Morristown Gateway Museum	11,700	11,700	11,700	0	314		8		

Parcel Id	Name	2011	2012		Res Pct	Prp Cls	O C	R S	T C	Account Nbr
		Total Av	Land Av	Total Av						
97.004-1-19	Morristown Town Barn	177,400	13,400	177,400	0	651	8			8-117- 4
98.070-1-2	Mourick, Curtis K.	44,600	8,100	44,600	0	210	1			1- 82-14
83.002-2-20.1	Mourick, Thomas	9,000	9,000	9,000	0	322	1			1- 70-12.11
83.026-3-5.1	Mourik, Edward & Charlotte	143,900	71,800	143,900	0	260	W 1			1- 77-14
127.004-5-1	Mousaw, William J & Patricia	6,100	6,100	6,100	0	910	W 1			1- 91-11
98.001-2-23	Mungro, James O.	21,900	21,900	21,900	0	323	1			
83.034-3-7.1	Murdock, John W.	86,600	10,100	86,600	0	270	1			1- 30-11.2
69.076-3-12.1	Murphy, Charles E.	221,800	159,000	221,800	0	210	W 1			1- 65-10
70.003-1-7.1	Murphy, Joseph F (LU)	85,900	45,800	85,900	71	240	1			1- 78- 6
84.001-3-16	Murphy, Michael	111,800	10,300	111,800	0	210	1			
83.004-4-1	Murphy, Michael	2,400	2,400	2,400	0	314	1			1- 31- 2
70.003-1-8.132	Murray, David E.	8,700	8,700	8,700	0	311	1			
69.084-1-7	Murtagh, Mark G. Sr.	228,700	72,300	228,700	0	210	W 1			1- 30- 9
98.003-8-1	Musso, Patrick B.	177,400	60,300	98,400	0	210	W 1			1- 92-10.11
98.040-1-2.2	Nadeau, John	219,000	42,400	219,000	0	210	W 1			1- 57- 5
98.003-4-2	Nanno, Thomas J Jr (Lu)	27,000	20,500	27,000	0	260	W 1			1- 53- 4
98.070-1-18	Nanno, Thomas J Jr (Lu)	87,400	26,400	87,400	0	260	W 1			1- 48- 4
70.003-1-8.112	Nautel, Earl J (Revoc Trust)	6,200	6,200	6,200	0	314	1			
70.003-1-10	Nautel, Earl J (Trust) (Est)	73,300	7,500	73,300	0	210	1			1- 78-11
98.047-2-6	Nawrocki, Donald P.	63,200	31,400	63,200	0	210	W 1			1- 22- 8
112.065-1-1	Never Inn, LLC	69,800	41,000	69,800	0	210	W 1			1- 70-15
97.003-2-6	Nevin, Bridget C.	66,100	16,300	66,100	0	240	1			1- 82-12
97.021-1-1	Nevin, Charles	212,300	166,600	212,300	0	260	W 1			1- 78-13
97.001-1-1	New York State	661,000	661,000	661,000	0	961	8			8-117- 6
112.028-3-8	New York State	49,100	40,700	49,100	0	570	W 8			8-117- 5
127.002-4-7	New York State	12,100	12,100	12,100	0	961	8			1- 34-15
83.002-1-6	Newby, Donald E.	51,000	10,200	51,000	0	210	1			1- 49- 7.3
83.003-1-18	Newby, Donald E.	400	400	400	0	323	1			
98.032-1-4	Newcombe, Ethel I.	44,200	18,000	44,200	0	260	W 1			1- 79- 2
97.003-1-33	Niagara Mohawk Power Corp	62,199	3,000	62,148	0	872	6 R			6-114- 8.16
555.009-21-1	Niagara Mohawk Power Corp	88,504	0	91,829	0	861	5 R			5-115-3.11
555.009-21-2	Niagara Mohawk Power Corp	616,706	0	639,875	0	861	5 R			5-115-3.12
660.089-9999-132.350/1001	Niagara Mohawk Power Corp	172,254	0	161,540	0	882	6 R			6-114- 8.11
660.089-9999-132.350/1002	Niagara Mohawk Power Corp	114,836	0	107,693	0	882	6 R			6-114- 8.12
660.089-9999-132.350/1881	Niagara Mohawk Power Corp	1,127,444	0	1,101,289	0	884	6 R			6-114- 8.14
660.089-9999-132.350/1882	Niagara Mohawk Power Corp	183,537	0	179,280	0	884	6 R			6-114- 8.13
96.051-1-7.1	Niland, Dennis E.	600,000	131,200	600,000	0	210	W 1			1-94-14.211

Page Totals	Parcels	37	5,933,780	1,734,100	5,832,954					
--------------------	----------------	----	-----------	-----------	-----------	--	--	--	--	--

Parcel Id	Name	2011	2012		Res Pct	Prp Cls	O C	R S	T C	Account Nbr
		Total Av	Land Av	Total Av						
98.033-1-21	Nodine, Roger L.	62,000	28,100	62,000	0	260	W	1		1- 79-10
98.033-1-20	Nodine-Saunders, Heidi R.	54,300	25,200	54,300	0	260	W	1		1- 80-13
127.002-4-11	Norman, Kathy	7,600	7,600	7,600	0	323		1		1- 79- 8
111.002-2-10	Norris, David	60,100	10,200	60,100	0	210		1		1-101- 3
83.063-2-11	Northbound Partners, LP	470,000	282,800	470,000	0	260	W	1		1- 79-11
96.059-1-1.1	Northroute Development, Corp	98,800	98,800	98,800	0	314	W	1		1- 24- 1
96.059-1-1.2	Northroute Development, Corp	98,800	98,800	98,800	0	314	W	1		
98.062-1-6	O'Brien, Alissa	74,700	24,600	74,700	0	260	W	1		1- 96- 8.4
98.033-1-17	O'Dell, Ronald W.	56,960	28,200	56,960	0	260	W	1		1- 22-12
83.027-1-5.12	O'Donnell, Paul	200,400	27,400	200,400	0	210		1		
112.058-1-5	O'Hara, Genevieve E.	7,500	7,500	7,500	0	314		1		
112.028-3-28	O'Leary, Keith D.	67,900	32,600	67,900	0	260		1		1-112-11.1
98.032-1-6	O'Neill, Brian	46,400	19,000	46,400	0	260	W	1		1- 52-14
96.004-2-38.2	O'Neill, Don P.	8,700	8,700	8,700	0	314		1		
96.058-1-8	O'Neill, Don P.	194,200	157,400	194,200	0	260	W	1		1- 58-14
96.058-1-28	O'Neill, Don P.	2,000	2,000	2,000	0	314		1		
96.058-1-7	O'Neill, Don P.	132,900	53,400	132,900	0	260	W	1		1- 40- 4
112.002-1-28.2	Old Order Of Amish	8,300	8,300	8,300	0	695		8		
83.026-3-20	Otis, Barbara	128,000	44,900	129,000	0	260	W	1		1- 80- 5
98.040-2-4	Otis, Robert Jr.	67,600	22,900	67,600	0	260	W	1		1- 64- 8
83.002-1-1.3	Ott, Joseph	111,000	10,400	111,000	0	210		1		1- 77-13.4
83.002-1-1.12	Ott, Joseph	450	450	450	0	314		1		1-77-13.1
83.002-1-1.111	Ott, Joseph Edgar	22,500	22,500	22,500	0	322		1		1- 77-13.1
98.040-1-2.1	Ott, Robert J.	170,100	42,900	170,100	0	210	W	1		1- 57- 4
112.050-1-30	Ouderkirk, Jack	18,800	10,000	18,800	0	270		1		1-999-12
112.050-1-24	Ouderkirk, Jack M.	25,000	2,800	25,000	0	210		1		1- 80- 6
98.070-1-22	Owczarzak, David A.	64,800	20,300	64,800	0	260	W	1		1-103-11
69.083-1-11.21	Owens, Charles W.	256,700	103,300	306,700	0	260	W	1		1- 34-13.32
112.080-2-3	Owens, William S.	55,000	21,100	55,000	0	260	W	1		1- 34-12
96.051-1-1.11	Paige, Lowell	126,700	99,100	126,700	0	260	W	1		1-111- 7.1
83.027-1-4.22	Paquette, Michael R.	282,000	144,700	282,000	0	210	W	1		
97.001-2-14.3	Paquette, Peter A.	28,400	13,600	28,400	0	270		1		
112.028-3-10	Parent, Frankie L.	88,400	39,300	88,400	0	210	W	1		1- 91- 8
98.062-3-19	Parker, Lesa	56,000	31,800	56,000	0	260	W	1		1- 74- 7.2
69.004-1-2.3	Paro, Richard P.	65,800	7,300	65,800	0	210		1		
69.004-1-1.2	Parry, James L.	65,000	10,500	65,000	0	210		1		1-112- 5.2
98.070-1-6.2	Pasko, Margery A.	99,000	13,400	99,000	0	210		1		1-84-1.2
Page Totals	Parcels		37	3,382,810	1,581,850	3,433,810				

Parcel Id	Name	2011	2012		Res Pct	Prp Cls	O C	R S	T C	Account Nbr
		Total Av	Land Av	Total Av						
69.076-2-9	Patterson, Donna Shue	75,500	34,300	75,500	0	260	W	1		1- 94- 2
69.076-5-1	Patterson, Donna Shue	1,000	500	1,000	0	312		1		
69.076-2-3	Patterson, Kenneth F.	160,000	78,200	160,000	0	260	W	1		1- 48-10
69.076-2-10	Patterson, Kenneth F.	11,400	11,400	11,400	0	314		1		
69.076-5-5	Patterson, Kenneth F.	700	700	700	0	314		1		
83.034-4-8	Pearson, Fern	700	700	700	0	311		1		1- 74- 4.2
112.002-1-1	Pearson, Gerald S.	51,000	4,200	51,000	0	210		1		1- 27- 5
83.026-2-57.22	Pease, Jack C.	252,300	122,100	252,300	0	210	W	1		
97.021-1-14	Peck, Benjamin J.	81,400	29,400	81,400	0	260	W	1		1- 81- 2
83.026-3-11.1	Peinkofer, Roger	176,400	66,400	176,400	0	260	W	1		1- 70- 4
98.077-1-2	Pental, Raymond F.	68,800	29,800	68,800	0	260	W	1		1- 40- 2
83.026-1-6	Pepe, Susan & Etal	104,200	47,000	104,200	0	260	W	1		1- 77- 6
97.014-2-32.1	Peretta, John (Estate)	9,000	5,400	9,000	0	484		1		1- 81- 4
97.001-2-17.2	Perretta, Frank P.	82,665	10,400	82,665	0	210		1		
83.026-1-9	Perretta, John	200,000	36,100	200,000	0	210	W	1		1- 82- 6
97.001-2-17.1	Perretta, John N. Jr.	182,700	63,500	182,700	0	112		1		1- 82- 3
97.001-2-16	Perretta, Patrick M.	89,200	10,200	89,200	0	210		1		1- 82- 2
83.034-1-3	Perretta, Rocco	24,200	2,700	24,200	0	210		1		1- 83- 5
83.003-1-19	Perretta, Victor N.	26,600	26,600	26,600	0	323		1		1- 30-13.1
97.001-2-7	Perretta, Victor N. Jr.	66,200	17,500	66,200	0	240		1		1- 83- 6
97.001-3-15	Perretta, Victor N. Jr.	1,100	1,100	1,100	0	314		1		1- 85- 4
83.063-2-7	Perretta, Winnifred (Lu)	24,800	24,800	24,800	0	314	W	1		1- 81- 8
83.063-2-8	Perretta, Winnifred (Lu)	191,000	54,800	191,000	0	260	W	1		1- 81- 7
96.043-2-8	Peterson, Marny J.	91,700	45,000	91,700	0	260	W	1		1- 77-10
83.070-1-16	Petranchuk, Todd E.	72,000	14,500	72,000	0	260	W	1		1-109- 4
112.072-1-4	Petrie, Kristina L.	20,200	9,300	18,200	0	270		1		
69.083-1-1	Petrie, Richard	131,900	81,600	131,900	0	260	W	1		1- 55-12
69.083-1-7.2	Petrie, Richard	5,400	5,400	5,400	0	314		1		1- 69- 1.2
83.001-1-1	Phillips, Edward	18,000	18,000	18,000	0	314	W	1		1- 61-14
98.003-5-1.21	Phillips, James T.	111,700	61,500	111,700	0	260	W	1		1- 28- 1.2
98.077-1-10.111	Phillips, James T. Jr.	149,000	35,800	149,000	0	210	W	1		1- 56-15
98.003-5-2	Phillips, James T. Jr.	20,000	20,000	20,000	0	314	W	1		1-104- 5
112.002-2-1	Phillips, James A Jr & Etal	44,700	27,900	44,700	0	260	W	1		1- 83-14
98.003-5-1.22	Phillips-Watson, Sue Ella	189,300	41,700	189,300	0	210	W	1		
96.058-1-9	Pichoske, Paul E.	285,000	53,400	285,000	0	260	W	1		1- 58-15
70.061-1-5.1	Pickering, Leroy	6,200	2,700	6,200	0	270		1		1- 89-14.1
70.061-1-5.2	Pickering, Leroy	67,100	29,800	67,100	0	260	W	1		1- 89-14.2

Parcel Id	Name	2011	2012		Res Pct	Prp Cls	O C	R S	T C	Account Nbr
		Total Av	Land Av	Total Av						
83.026-5-2.12	Pidgeon, Erin M & Colleen M	378,000	86,500	378,000	0	210	W	1		
112.036-3-12	Pierce, Scott D.	24,500	4,600	25,500	0	270		1		1- 69-11.14
112.028-3-17	Pierce , Clayton	21,500	3,400	21,500	0	260		1		1- 84- 2
84.003-4-1	Piercey, Harold Stanley	131,500	11,300	131,500	0	210		1		1- 50- 5
70.061-1-2	Pinkerton, Robert A.	77,900	44,100	77,900	0	260	W	1		1- 70-14
83.004-1-2	Pitcher, Edwin C.	63,600	10,200	63,600	0	210		1		1- 63-14
70.061-1-15	Pitcher, L Denise (Lu)	147,000	106,000	147,000	0	260	W	1		1- 84- 3
112.080-2-13	Plante, Richard	187,700	48,200	187,700	0	210	W	1		
112.057-1-2	Pledger, Dale E.	119,000	10,300	119,000	0	210		1		1- 28-12.2
112.057-1-8	Pledger, Dana	21,000	5,900	21,000	0	210		1		1- 47-12
112.004-1-11.11	Pledger, Joan A & Etal	5,800	5,800	5,800	0	105		1		1- 28-12.11
112.004-1-21.111	Pledger, Joan A & Etal	6,500	6,500	6,500	0	105		1		1- 28-10.1
96.036-1-12	Plizga, Thomas J.	234,100	61,200	234,100	0	260	W	1		
98.032-3-2	Plochko, Carl H.	51,000	44,300	51,000	0	270	W	1		1- 80-15
98.070-1-20	Pomeroy, Harold R.	48,000	15,600	48,000	0	260	W	1		1- 32-14
69.004-1-2.12	Porter, John T.	163,300	17,100	163,300	0	240		1		
83.070-1-7	Porter, Todd	135,800	41,200	135,800	0	210	W	1		1- 44- 8
69.084-1-17	Postlethwait, James	225,000	67,200	225,000	0	210	W	1		1- 59-15
83.027-1-5.11	Potter, Barbara R.	429,700	317,100	429,700	60	210	W	1		1- 51-11.1
83.026-1-10	Premo, Allan	92,200	39,200	92,200	0	260	W	1		1- 75- 6
83.034-1-5	Premo, Gary P.	103,000	10,500	103,000	0	210		1		1- 66-14.1
112.002-1-25.2	Preston, Amy J.	5,000	5,000	5,000	0	311		1		
112.002-1-18.2	Preston, Franklyn J.	19,000	10,500	19,000	0	270		1		
112.002-1-25.1	Preston, James	24,200	11,900	24,200	0	270		1		1- 79-14.2
112.004-1-8.111	Preston, Shirley	80,000	27,600	80,000	0	240		1		1- 24-14.1
112.002-1-34.1	Price, Raymond M.	3,000	3,000	3,000	0	314		1		1- 79-14.1
83.063-2-23	Price, Thomas L.	147,000	147,000	147,000	0	314	W	1		
127.004-7-1	Pringle, Charles (Lu)	36,100	11,000	36,100	0	260	W	1		1- 98- 5
98.062-3-1	Prinz, Daniel L.	30,000	29,500	30,000	0	312	W	1		1- 86- 5
98.062-3-2	Prinz, Daniel L.	124,000	38,200	124,000	0	210	W	1		1- 74- 7.5
98.062-3-21	Prinz, Daniel L.	7,200	7,200	7,200	0	314		1		
97.021-1-13	Prizer, William F.	109,600	29,400	109,600	0	260	W	1		1- 70- 8
112.001-2-23	Prud'homme, Grant	328,000	76,900	328,000	0	210		1		1- 98- 6
83.003-1-14.3	Prudhomme, Margaret	4,700	4,700	4,700	0	314		1		
83.063-2-24	Prudhomme, Margaret	400,000	221,800	349,000	0	210	W	1		1-103- 3.1
83.077-1-7	Pruitt, Lee E.	167,000	41,200	167,000	0	210	W	1		1- 91- 6
83.070-1-2	Putman, Carol	91,400	51,500	91,400	0	260	W	1		1- 40- 8

Parcel Id	Name	2011	2012		Res Pct	Prp Cls	O C	R S	T C	Account Nbr
		Total Av	Land Av	Total Av						
98.001-2-20	Putman, Peter J.	58,700	10,200	58,700	0	210	1			1- 31- 7
98.001-2-21	Putman, Peter J.	8,200	8,200	8,200	0	314	1			1- 85- 6
98.001-2-14.1	Putman, Sharon	44,700	10,400	44,700	0	210	1			1- 42- 5.1
83.004-2-22	Putman, Sharon A.	98,600	11,200	98,600	0	210	1			1- 32- 1
83.004-2-23	Putman, Sharon A.	6,800	6,800	6,800	0	311	1			1- 78-10
112.050-1-7	Putney, Nancy A.	67,200	31,800	67,200	0	260	W 1			1- 59- 2
69.076-2-7	Rabb, Donna M.	167,700	63,500	167,700	0	260	W 1			1- 84- 6
84.003-3-13	Ramie, Donald J.	6,300	6,300	6,300	0	323	1			1- 49-11.1
70.061-1-11	Ramm, Geoffrey L.	83,700	44,000	83,700	0	260	W 1			1- 25- 5
84.001-3-15	Ramsey, Eva	3,000	3,000	3,000	0	323	1			1- 85- 7
112.001-2-32	Ramsey, George A (Lu)	40,000	10,600	40,000	0	240	1			1- 36- 5
97.004-1-23.1	Ramsey, William J.	57,100	57,100	57,100	0	321	1			1- 27- 4
97.004-1-24	Ramsey, William J.	16,700	16,700	16,700	0	321	1			1-108-10
97.003-1-21	Rand, Carolyn M.	42,000	10,600	42,000	0	210	1			1- 95- 5
96.051-1-10	Rathbun, Gerald A.	233,400	87,400	233,400	0	210	W 1			1-94-14.112
98.032-1-7	Rausch, Tracy	63,000	36,700	63,000	0	260	W 1			1- 61-11
96.058-1-6.2	Raymond, Gary Joseph	78,100	78,100	78,100	0	314	W 1			
97.003-1-6.2	Reaffe, Robert	25,000	5,900	25,000	0	312	1			1- 88- 8.2
83.078-1-11	Redmond, Linda	6,200	6,200	6,200	0	314	1			
98.069-1-1	Reed, Chester A.	8,500	8,500	8,500	0	300	1			1- 66- 7
98.069-1-3	Reed, Chester A.	78,100	10,100	78,100	0	210	1			1- 66- 8.3
98.069-1-2	Reed, Doris J.	8,600	7,800	8,600	0	312	1			1- 66- 8.12
83.026-4-1	Reese, Bernard E.	72,100	7,600	78,100	0	210	1			1-100- 4.1
83.026-4-7	Reese, Bernard E.	9,700	9,700	9,700	0	311	1			1- 74- 3
98.033-1-5	Reese, Judy	32,000	28,500	32,000	0	270	W 1			1- 61-12
* 69.076-4-1	Regan, Daniel J.	200,000	73,400	200,000	0	210	W 1			1-104-10
69.084-1-18	Regan, Daniel J.		73,400	200,000	0	210	W 1			1-104-10
83.056-1-2.1	Reynolds, Emily G.	195,800	109,300	195,800	0	260	W 1			1- 51- 6
98.055-1-2.2	Reynolds, Randy L.	200,000	53,100	200,000	0	210	W 1			
127.002-5-11	Reynolds, Randy L.	5,200	5,200	5,200	0	314	W 1			1-112-15
84.001-2-3.2	Reynolds, Robert	30,000	10,300	30,000	0	270	1			
98.070-1-52	Rhinehart, Guy	60,200	22,300	60,200	0	260	W 1			1- 86-12
98.062-3-6	Ricci, Alfred L.	60,000	25,700	60,000	0	260	W 1			1- 71- 3
112.002-1-16.22	Richard, Albert	42,400	20,100	42,400	0	271	1			
98.032-2-4.2	Richard, Allison M.		8,000	50,000	0	270	1			
112.003-2-1	Richard, Robert	73,300	10,300	73,300	0	210	1			1- 96-12
98.033-1-15	Richard , Terry	68,600	29,600	68,600	0	270	W 1			1- 58- 5
Page Totals	Parcels		36	2,050,900	944,200	2,306,900				

Parcel Id	Name	2011	2012		Res Pct	Prp Cls	O C	R S	T C	Account Nbr
		Total Av	Land Av	Total Av						
83.063-2-9.1	Richardson, Marvin R.	250,000	77,900	250,000	0	260	W	1		1- 71-10
112.028-2-2	Richardson , Hubert (LU)	55,800	10,900	55,800	0	210		1		1- 86-15.1
96.058-1-18.1	Rigby, April Sharp	162,800	104,100	185,400	0	260	W	1		1- 93-3 & 4
96.066-2-5	Rigby, James	105,000	73,300	105,000	0	260	W	1		1- 25- 9
69.083-2-17	RJR Trust	300,000	67,200	300,000	0	210	W	1		1- 89- 2
96.043-2-13	Robert Paine T & Sons	150,900	95,800	150,900	0	260	W	1		1- 85- 8
97.001-2-22.1	Roberts, Bernard G (Lu)	48,300	9,900	48,300	0	210		1		1- 87- 3
97.001-2-21.2	Roberts, Rodney G.	152,600	19,600	152,600	0	280		1		1- 30- 2.2
98.003-1-7	Robinson, James	7,600	7,600	7,600	0	314		1		1-104- 9.2
98.062-3-17.1	Robinson, James	99,200	10,400	99,200	0	210		1		1- 87- 9
112.043-1-7	Robinson, James A.	32,100	32,100	32,100	0	314	W	1		1- 53-10
112.043-1-8	Robinson, James A.	164,500	43,800	164,500	0	260	W	1		1- 53-11
98.070-1-19	Robinson, John A. III.	82,000	25,100	82,000	0	210	W	1		1- 76- 1
97.003-2-9.1	Robinson, Randy L.	70,700	8,700	70,700	0	210		1		1- 91- 7
98.047-2-2	Robinson, Stephen M (Lu)	89,300	10,500	89,300	0	210		1		1- 87-11
98.048-1-10.2	Robinson, Stephen M (Lu)	12,100	12,100	12,100	0	314	W	1		1- 64- 9.4
112.001-3-1	Rodriguez, Daniel M.	17,900	7,000	17,900	0	270		1		1- 63- 4
97.003-1-6.11	Rogers, Barbara	70,000	47,100	70,000	0	240		1		1- 88- 8.1
112.065-1-10	Rogers, Dean	16,500	3,900	16,500	0	260		1		1- 57-13
112.065-1-8	Rogers, Dean A.	18,100	4,600	18,100	0	260		1		1- 97- 3
112.065-1-11	Rogers, Dean A.	17,800	2,900	17,800	0	260		1		1- 87-15
112.065-1-12	Rogers, Dean A.	16,900	5,000	16,900	0	260	W	1		1- 87-13
112.065-1-13	Rogers, Dean A.	16,355	3,000	16,355	0	260	W	1		1-100- 9
112.065-1-14	Rogers, Dean A.	103,000	7,400	103,000	0	260		1		1- 87-14
112.065-1-15	Rogers, Dean A.	13,700	5,000	13,700	0	270		1		1- 88- 1
112.065-1-16.2	Rogers, Dean A.	42,100	42,100	42,100	0	314	W	1		
83.077-1-6	Rogers, Helen M (Lu)	155,900	89,700	155,900	0	210	W	1		1- 88- 5
97.014-3-50	Rogers, Jane A.	4,600	4,600	4,600	0	311		1		1- 88- 8.3
83.026-2-57.5	Rogers, Joan	118,600	106,300	118,600	50	271	W	1		
83.056-1-6.2	Rogers, Kathleen	318,200	108,500	318,200	0	210	W	1		1-84-5.2
97.014-3-49	Rogers, Mary Lou	4,600	4,600	4,600	0	311		1		1- 88-8.4
112.080-2-6	Rogers, Thomas G.	47,700	39,400	47,700	0	270	W	1		1- 92- 4
98.001-1-5.11	Roll, David L.	86,100	9,600	86,100	0	210		1		1- 84-14
98.055-3-4.1	Roll, David L.	175,000	56,200	175,000	0	417	W	1		1- 96- 8
98.040-1-10	Roll, David W.	156,500	47,800	156,500	0	210	W	1		1- 84-14
98.040-2-1	Roll, David W.	231,200	33,700	231,200	0	417	W	1		1- 50- 8
98.062-2-4	Romaniw, Gary	64,400	28,000	64,400	0	260	W	1		1- 88-11

Parcel Id	Name	2011	2012		Res Pct	Prp Cls	O C	R S	T C	Account Nbr
		Total Av	Land Av	Total Av						
98.062-2-5	Romaniw, Gary	31,100	31,100	31,100	0	314	W	1		1- 88-12
98.062-2-3	Romaniw, Gary F.	64,000	28,400	64,000	0	260	W	1		1- 88-10
112.036-2-3	Roote, John	55,000	4,200	55,000	0	270		1		1- 69-11.2
69.076-5-9	Rose, James E.	178,000	111,800	178,000	0	260	W	1		
96.004-2-24.2	Ross, Donald	17,200	10,700	17,200	0	312		1		1- 33-10.2
96.066-2-1	Ross, Donald	75,000	34,800	75,000	0	260	W	1		1- 89- 1
96.066-2-2	Ross, Donald	34,800	34,800	34,800	0	314	W	1		1- 88-15
98.033-1-26.2	Rotondo, Richard N.	56,000	6,400	56,000	0	270		1		1- 92- 8.22
98.001-1-14.3	Roulston, Robert	5,500	5,500	5,500	0	311		1		1- 62-15.3
83.034-3-11	Rowe, Olon E.	75,000	11,500	75,000	0	210		1		
83.027-1-3	Rowland, Christopher J.	324,450	225,400	324,450	0	260	W	1		1- 73- 1
98.077-1-3	Rowley, Michael J.	51,700	32,100	51,700	0	260	W	1		1- 68-14
98.077-1-4	Rowley, Michael J.	63,000	31,400	63,000	0	260	W	1		1- 64-14
96.058-1-17	Rozyczko, Andrew F.	101,400	42,600	101,400	0	260	W	1		1-107- 3
84.001-2-5	Rubadue, Bernard	50,400	10,400	60,400	0	270		1		1- 25- 4.3
84.001-3-9	Rupert, John M.	91,000	27,600	91,000	0	210		1		1- 29-11
84.001-3-11	Rupert, John M.	600	600	600	0	314		1		1- 29- 9
84.003-4-5	Rupert, John M.	600	600	600	0	323		1		1- 29- 8
98.001-1-14.4	Russell, Curtis W.	60,000	7,400	60,000	0	210		1		1- 62-15.4
98.001-1-6	Russell, Cynthia	23,800	10,200	23,800	0	270		1		1- 89-1.2
83.078-1-10	Russell, Ralph J.	8,700	8,700	8,700	0	311		1		
83.034-3-12	Russell, Sheila	86,800	20,600	86,800	0	210		1		1-111-11
98.001-1-7.1	Russell, William H (Lu)	78,200	33,600	78,200	0	240		1		1- 89-11.1
96.043-2-10	Ryan, John R (Lu)	137,100	78,300	137,100	0	260	W	1		1- 81- 3.2
98.070-1-50	Ryan, Thomas	31,400	7,100	31,400	0	270		1		1- 93- 6
98.070-1-51	Ryan, Thomas	82,000	10,100	82,000	0	210		1		1- 89-12
98.070-1-14	Ryan, Thomas W.	23,000	4,000	23,000	0	270		1		1- 77-16
112.028-3-12	Sadler, Patricia & Barbara	62,800	29,600	62,800	0	260	W	1		1- 89-15
112.004-1-10.12	Salamacha, Randy J.	15,000	15,000	15,000	0	322		1		
70.003-1-4.22	Sanderson, Ronald W.	2,800	2,800	2,800	0	314		1		
70.003-1-4.21	Sanderson, Sarah L.	126,190	109,000	126,190	0	210		1		1- 45- 4.12
97.002-1-34.1	Saunders, Paul	70,200	37,900	70,200	90	270		1		1- 50- 1
83.056-1-16	Savage, John M & Cogswell,N	166,700	79,800	166,700	0	260	W	1		1- 90- 7
111.002-2-4.2	Savage, Rose	36,200	9,900	36,200	0	270		1		
69.083-1-5	Saxe Realty Trust	286,300	118,800	286,300	0	260	W	1		1- 74-10
69.083-1-7.5	Saxe Realty Trust	8,500	8,500	8,500	0	314		1		1- 69- 1.5
70.003-1-5	Sayer, Colin M.	96,500	8,300	96,500	0	210		1		1- 45- 4.2
Page Totals	Parcels		37	2,676,940	1,249,500	2,686,940				

Parcel Id	Name	2011	2012		Res Pct	Prp Cls	O C	R S	T C	Account Nbr
		Total Av	Land Av	Total Av						
83.026-3-17	Sbaraglia, Marybeth	104,500	42,400	104,500	0	260	W	1		1- 24- 7
112.050-1-23.1	Schaefer, David	123,200	46,800	123,200	0	210	W	1		1-111-13
112.050-1-20	Schaefer, David W.	26,200	8,000	26,200	0	270		1		1-100- 3
112.050-1-21.111	Schaefer, David W.	49,700	8,200	49,700	0	210		1		1-100- 2.11
112.050-1-23.2	Schaefer, David W.	374,800	70,700	394,800	0	417	W	1		1-111-14
96.051-1-9	Schaefer, J David	390,000	162,800	390,000	0	210	W	1		
112.050-1-39	Schaefer, William H.	156,100	52,900	156,100	0	210	W	1		1-100- 2.13
83.071-1-6	Schlachter, Timothy D.	125,100	75,400	125,100	0	210	W	1		1- 73- 7
112.080-2-4	Schmidt, Paul E.	65,500	32,700	65,500	0	260	W	1		1- 99- 9
96.043-2-11	Schuhmann, Judith A.	173,800	78,200	173,800	0	260	W	1		1- 81- 3.1
112.065-1-26	Schumacher, Todd	34,800	17,400	34,800	0	260	W	1		1-65-13.3
112.036-2-5	Schwed, Andre	25,800	4,600	25,800	0	270		1		1- 69-11.18
112.058-1-9	Scime, Gerard	56,300	10,300	56,300	37	210		1		1- 41- 9&10
112.058-1-10	Scime, Gerard	170,000	63,600	185,000	0	417	W	1		
96.066-1-4	Scott, Frank J Trust	84,000	84,000	84,000	0	314	W	1		1- 98-12
96.043-2-7	Seeley, Jean M (Lu)	89,400	37,900	89,400	0	260	W	1		1- 33-15
96.036-1-5	Seidman, Michael	203,000	161,700	203,000	0	260	W	1		1- 54- 6
83.078-1-7	Sever, John	250,000	27,700	250,000	0	210		1		
98.069-2-2	Shannon, David	80,700	12,100	80,700	0	210		1		1-104-9.11
84.001-2-10.3	Sharpe, Robert A.		22,000	22,000	0	322		1		
83.004-1-1.21	Shea, Kenneth J A.	24,100	24,100	24,100	0	105		1		1- 38- 8.1
83.004-1-34	Shea, Kenneth J A.	109,900	36,400	109,900	0	112		1		1- 38- 6
84.003-3-15	Shea, Kenneth J A.	20,700	20,700	20,700	0	323		1		
84.003-4-2	Shea, Kenneth J A.	13,800	13,800	13,800	0	105		1		1- 38- 5
98.001-1-15	Shea, Kenneth J A.	30,500	30,500	30,500	0	105		1		1- 38- 7
83.056-1-3	Sheedy, Paul	121,000	40,400	121,000	0	260	W	1		1- 35- 6
83.003-1-17.11	Shelato, Dean	15,500	15,500	15,500	0	322		1		1- 37- 4
83.063-3-4	Shelato, Dean	246,800	170,000	246,800	0	417	W	1		1- 27- 8
83.071-1-15.1	Shelato, Dean	10,200	10,200	10,200	0	314	W	1		
83.063-2-17	Shelato, Robert F.	124,500	39,500	124,500	0	210		1		1- 92-1.111
98.001-1-8.11	Sheridan, William J.	3,100	3,100	3,100	0	322		1		1- 63- 2
98.001-1-8.13	Sheridan, William J.	3,600	3,600	3,600	0	322		1		
112.072-1-1	Sherron, Rachelle L.	8,200	3,000	3,000	0	311		1		
112.072-1-5	Sherron, Rachelle L.	24,000	10,200	24,000	0	270		1		
83.002-1-3	Sherry, Michael J.	112,600	23,200	112,600	0	240		1		1- 97-14
83.034-3-2	Sherry, Richard B (Lu)	53,700	7,300	53,700	0	210		1		1- 93-11
98.077-1-17	Sherwood, Daniel O.	149,100	48,500	149,100	0	210	W	1		1- 83-12
Page Totals	Parcels		37	3,654,200	1,519,400	3,706,000				

Parcel Id	Name	2011	2012		Res Pct	Prp Cls	O C	R S	T C	Account Nbr
		Total Av	Land Av	Total Av						
69.076-3-7	Shifflette, Sandra Beth Ward	198,400	114,800	198,400	0	260	W	1		1- 42- 3
112.004-2-11	Shine, Alexander P.	33,500	21,000	33,500	0	260		1		1- 31- 5
112.043-1-1	Shine, Alexander P.	253,700	88,700	253,700	0	260	W	1		1- 93-15
127.002-5-17	Shine, Bomette C.	42,500	5,200	42,500	0	260	W	1		1- 93-14
83.026-1-3	Shoen, Tammy A.	174,000	62,400	174,000	0	260	W	1		1- 35- 9
112.058-1-14	Shoulette, Steven	112,200	42,300	117,200	0	210	W	1		1- 75- 2.1
96.004-2-5.1	Shoulette, Steven E.	33,600	7,400	33,600	0	210		1		1- 94-12.2
97.003-2-26	Showers, Traci Simmons	60,000	6,000	60,000	0	210		1		1- 89- 8
83.056-1-7	Shuman, James C.	275,000	61,200	275,000	0	260	W	1		1- 25- 2
83.070-1-4.21	Siebert, Suzanne Living Trust	37,900	6,700	37,900	0	260		1		1- 38-11.2
83.002-2-16	Silmser, Charles	74,600	12,100	74,600	0	210		1		1- 25-12.3
83.033-3-10	Silver, George	418,400	151,000	418,400	0	210	W	1		1- 55-15.1
69.076-3-15	Silver Rose Realty, Inc.	129,900	122,400	129,900	0	270	W	1		1- 80- 8
98.070-1-8.1	Simmons, Chloe (Estate)	36,000	13,300	36,000	0	210		1		1- 94- 3
83.004-1-8.2	Simmons, Corey C.	90,700	10,300	90,700	0	210		1		
98.070-1-7	Simmons, David J.	37,900	31,400	37,900	0	270	W	1		1- 94- 4
83.026-2-13	Simmons, Glen	13,200	1,300	13,200	0	260		1		1- 76- 8
97.001-1-4.1	Simmons, Jeffrey L.	126,700	32,100	126,700	0	240		1		1-111- 8.11
97.014-3-18.1	Simmons, Karen A.	40,700	5,100	40,700	0	210		1		1- 37- 3
97.001-2-18	Simmons, Lanny D.	47,000	6,900	47,000	0	210		1		1- 94- 5
98.033-1-3	Simpson, Bonnie Rogers	41,900	28,500	41,900	0	270	W	1		1- 49-15
83.026-1-7	Simpson, Robert	226,500	60,600	226,500	0	260	W	1		1- 94- 7
98.002-1-9.12	Simpson, Wayne	3,000	3,000	3,000	0	311		1		
112.036-2-4	Siriswasdi, Lynn H.	36,000	4,200	36,000	0	270		1		1- 69-11.15
83.034-2-5	Skelly, John	6,000	6,000	6,000	0	311		1		1-60-12.113
83.034-2-6	Skelly, John	132,000	13,500	132,000	0	411		1		1- 60-12.2
112.050-1-8	Smith, Diane	57,500	17,300	57,500	0	260	W	1		1- 60- 1
98.077-1-7.2	Smith, Earl	68,200	30,600	68,200	0	260	W	1		1- 89- 9.11
69.068-1-11	Smith, James & Rita	152,000	73,400	152,000	0	260	W	1		1- 70- 7
96.004-2-2.2	Smith, Margaret	23,300	9,600	23,300	0	270		1		
83.034-2-1	Smith, Terry G.	46,200	10,400	66,000	0	210		1		1- 97- 5
83.027-1-2	Smithers, Dorothy W (Lu)	414,600	286,400	414,600	0	210	W	1		1- 95-11
83.027-1-4.21	Smithers, Dorothy W (Lu)	26,900	26,900	26,900	0	322	W	1		
84.001-3-8	Smithers, Jeremy D.	90,200	10,500	90,200	0	210		1		1- 92-15
83.027-1-8.1	Smithers, Phillips	219,000	82,000	219,000	0	210	W	1		1- 95- 9
98.040-2-5	Smithoover, Carl E.	63,000	22,700	63,000	0	210	W	1		1- 64- 7
69.004-1-2.21	Snow, Charles J.	136,400	10,300	136,400	0	210		1		1- 68-3
Page Totals	Parcels		37	3,978,600	1,497,500	4,003,400				

Parcel Id	Name	2011	2012		Res Pct	Prp Cls	O C	R S	T C	Account Nbr
		Total Av	Land Av	Total Av						
112.042-1-2	Snyder, Daniel C.	50,000	10,500	50,000	0	210	W	1		
112.043-3-24	Snyder, Daniel C.	47,700	28,600	47,700	0	210	W	1		1-96-7.2
112.028-3-3.211	Snyder, James Jr.	36,200	7,600	36,200	0	270		1		1- 96-16.2
112.028-3-4	Snyder, James Jr.	163,000	40,100	163,000	0	417	W	1		1- 96- 6
112.028-3-29.1	Snyder, James H.	16,100	10,500	16,100	0	433		1		1- 112-11.2
112.028-3-2	Snyder, James H. Jr.	28,300	5,300	28,300	0	270		1		1- 96- 4
83.055-4-2	Snyder, John	99,000	35,800	99,000	0	260	W	1		1- 41-14
127.002-5-8	Snyder, Lee A (Lu)	29,800	17,200	29,800	0	260	W	1		1- 96- 2
97.001-2-32	Snye, Martin	114,100	36,000	114,100	0	240		1		1- 96-10
98.033-1-18	Sobotka, Steven J.	5,500	5,500	5,500	0	314		1		1- 36-15
98.033-1-19	Sobotka, Steven J.	43,100	10,300	43,100	0	210		1		1- 80-14.1
97.014-3-32	Soper, Joan	49,535	5,100	49,535	0	210		1		1- 96-11
96.036-1-22	Sorensen, Ronald L.	282,000	101,700	282,000	0	210	W	1		
97.021-1-8	Sovie, John M.	135,400	51,000	135,400	0	260	W	1		1- 97- 6
112.004-2-2	Soya, Walter J.	38,100	16,000	38,100	0	260	W	1		1- 54-13
98.070-1-34.4	Spako, Kevin P.	74,100	13,200	68,100	0	260	W	1		1- 74- 5.4
98.070-1-47	Spako, Kevin P.	1,100	1,100	1,100	0	311		1		
83.063-1-2	Spies, Ann	164,200	78,100	164,200	0	260	W	1		1- 66- 4
83.063-1-16	Spies, Ann	5,500	5,500	5,500	0	314		1		1- 84- 4.2
96.051-1-2.21	Spilman, John R (LU)	131,000	55,400	131,000	0	260	W	1		1-97-7.2
83.056-1-10	Spooner, James D.	260,000	89,300	260,000	0	210	W	1		1- 24- 2
97.003-2-16	Spotswood, Frank C.	52,700	23,000	52,700	0	240		1		1- 97- 9
96.051-1-8	Sprague, Thomas	273,600	107,500	273,600	0	210	W	1		
98.001-2-18.2	Springman, Keith	33,600	33,600	33,600	0	105		1		
98.003-1-13	St Lawrence County	12,400	12,400	12,400	0	720		8		8-117-12
112.072-1-2	St Lawrence County	6,700	6,700	6,700	0	311		1 R		
83.004-3-15.13	St Lawrence Home Building Inc	35,700	3,200	35,700	0	312		1		
98.070-1-34.3	Stanulonis, Patricia	50,700	20,600	50,700	0	260	W	1		1- 74- 5.3
83.004-1-14	Steele, Jamieson B.	115,000	10,700	116,500	0	210		1		1- 33- 5
98.077-1-6	Steger, Joan M (Lu)	73,900	37,100	73,900	0	260	W	1		1- 89- 9.3
96.036-2-2	Sterling Trust Co	268,800	192,600	268,800	0	260	W	1		1- 53-13
98.062-3-9.1	Stern, David E.	1,300	1,300	1,300	0	314		1		1- 98- 1
98.062-3-9.2	Stern, David E.	41,500	30,000	41,500	0	270	W	1		1- 98- 1
98.032-3-4	Stern, Timothy L.	64,800	22,900	64,800	0	260	W	1		1- 83-10
98.032-1-1	Stevens, Scott	48,800	22,800	48,800	0	260	W	1		1-109- 2
70.061-1-6	Stevenson, James A.	54,000	39,000	54,000	0	270	W	1		1- 46- 5
83.004-3-6.1	Stewart, Andrew Jr (Etal)	40,800	38,800	40,800	0	112		1		1- 58- 7.1

Page Totals	Parcels	37	2,948,035	1,226,000	2,943,535					
--------------------	----------------	----	-----------	-----------	-----------	--	--	--	--	--

Parcel Id	Name	2011	2012		Res Pct	Prp Cls	O C	R S	T C	Account Nbr
		Total Av	Land Av	Total Av						
83.004-3-15.11	Stewart, Andrew Jr & Etal	76,600	76,600	76,600	0	321		1		1-112- 8
83.004-3-15.121	Stewart, Andrew Jr & Etal	21,100	21,100	21,100	0	321		1		
127.002-4-10	Stewart, Donald W.	8,000	8,000	8,000	0	314	W	1		1- 23- 9
112.004-2-5	Stiles, Donna	22,300	5,400	22,300	0	260		1		1- 61- 4
97.002-1-19.1	Stock, David H.	172,850	89,500	172,850	0	240		1		1-106- 1
112.065-1-3	Stockschlaeder, Carl J (LU)	83,600	42,900	83,600	0	260	W	1		1- 77- 9
69.084-1-15	Stoner, Sue Ann	65,000	31,900	65,000	0	270	W	1		1- 49- 3
69.084-1-16	Stoner, Sue Ann	62,300	31,900	62,300	0	270	W	1		1- 59-14
112.001-2-19.11	Stout, David	209,000	80,400	209,000	0	112		1		1- 98-14
96.051-1-3	Stout, David W.	92,400	92,400	92,400	0	314	W	1		1-94-14.21
96.004-2-12	Stout, David W. III.	30,200	23,800	30,200	0	120		1		1- 99- 3
97.002-1-13.1	Stout, David W. III.	9,600	9,600	9,600	0	105		1		1- 99- 1
97.002-1-14.111	Stout, David W. III.	8,100	8,100	8,100	0	105		1		1- 99- 2.1
97.003-1-22	Stout, David W. III.	20,400	20,400	20,400	0	105		1		1- 62- 6
97.003-1-25.2	Stout, David W. III.	20,600	20,600	20,600	0	300		1		
97.003-1-27.31	Stout, David W. III.	13,000	13,000	13,000	0	105		1		1-29-14.3
111.002-2-14	Stout, David W. III.	3,500	3,500	3,500	0	322		1		1- 99- 7
112.001-2-19.12	Stout, David W. III.	263,800	8,000	263,800	0	112		1		
112.001-2-30	Stout, David W. III.	255,900	38,600	255,900	0	312		1		1- 94- 9
112.001-2-34	Stout, David W. III.		2,500	2,500	0	314		1		
96.004-2-4.22	Stout, David W. III.	3,150	3,150	3,150	0	720		1		
112.001-2-28	Stout, David W III & Etal	130,700	7,500	130,700	0	210		1		1- 99- 5
97.003-1-19.2	Stout, Michael	43,100	9,200	43,100	0	210		1		
83.070-1-3	Stratton, David M.	167,600	78,800	167,600	0	260	W	1		1- 50-12
97.001-2-4	Sullivan, Daniel	10,400	10,400	10,400	0	323		1		1- 99-12
97.001-2-5	Sullivan, Daniel	3,300	3,300	3,300	0	323		1		1- 99-10
97.001-2-6	Sullivan, Daniel	17,700	17,700	17,700	0	322		1		1- 99-11
84.001-2-15	Swartzentruber, Dannie L.	12,100	12,100	12,100	0	105		1		1- 65- 2
84.001-3-6.1	Swartzentruber, Dannie L & Fannie D	149,100	71,100	149,100	21	112		1		1- 64-15
83.002-1-7.1	Swartzentruber, Levi P & Katie J	108,700	36,600	108,700	0	112		1		1-108-12.1
83.002-1-7.2	Swartzentruber, Mosie L.	11,700	11,700	11,700	0	105		1		1-108-12.2
83.002-1-9.1	Swartzentruber, Mosie L.	19,600	19,600	19,600	0	105		1		1- 71- 4
83.002-1-18.1	Swartzentruber, Mosie L.	131,250	75,600	131,250	0	112		1		1- 49- 8
84.001-3-10	Swartzentruber, Mosie L.	172,100	42,800	172,100	0	112		1		1- 50- 4
112.001-2-14	Swartzentruber, Peter D.	117,000	72,500	117,000	0	112		1		1- 66-12
97.001-2-20.2	Swartzentruber, Peter P.	85,000	10,200	75,000	0	240		1		
112.050-1-14.1	Sweet, Susan E & Etal	72,000	34,400	72,000	0	260	W	1		1- 98- 8
Page Totals	Parcels		37	2,692,750		1,144,850		2,685,250		

Parcel Id	Name	2011	2012		Res Pct	Prp Cls	O C	R S	T C	Account Nbr
		Total Av	Land Av	Total Av						
83.004-3-9	Swift, Jeffrey R.	72,000	6,600	72,000	0	210	1			1- 47- 6
83.070-1-17	Swinden, Herbert	61,200	17,300	61,200	0	260	W 1			1- 31-14
69.076-3-11.1	Szatkowski, Gerald P.	245,000	82,400	245,000	0	260	W 1			1- 80- 2
83.034-1-6	Tallon, Bruce C.	42,800	10,600	42,800	0	270	1			1- 66-14.2
83.034-2-8	Tallon, Bruce C.	86,560	10,300	86,560	0	210	1			1-60-12.114
97.002-1-6.2	Taylor, Guy J.	102,500	10,400	102,500	0	210	1			
83.070-1-10.1	Taylor, Jon D.	50,900	50,900	50,900	0	314	W 1			1- 58- 3
96.043-2-12	Taylor, Linda	163,100	157,400	163,100	0	270	W 1			1-100-11
83.055-3-1	Taylor, Mark R.	2,000	2,000	2,000	0	315	W 1			1- 27- 9
83.063-1-7	Taylor, Mark R.	240,000	66,000	220,000	0	210	W 1			1-101- 1
83.063-1-10	Taylor, Mark R.	5,500	5,500	5,500	0	314	1			
83.063-1-11	Taylor, Mark R.	5,500	5,500	5,500	0	311	1			
83.063-1-12	Taylor, Mark R.	5,500	5,500	5,500	0	311	1			
96.004-2-42	Taylor, Mark R.	20,000	10,000	10,000	0	311	1			
96.058-1-20.1	Taylor, Mark R.	200,000	120,800	200,000	0	260	W 1			1- 93- 1
98.001-2-1.4	Taylor, James	12,200	12,200	12,200	0	322	1			
98.048-1-3	Ten Eyck, Richard A.	149,100	28,100	149,100	0	210	W 1			1- 24-12
97.003-1-12	Teneyck, Lawrence L.	45,000	10,500	45,000	0	210	1			1-101- 4
97.003-2-8	Teneyck, Rodger D.	38,000	10,500	38,000	0	210	1			1-101- 5
84.003-2-8	Terhune, Dennis C.	63,000	29,800	63,000	0	240	1			1-110-15
83.004-2-1	Thibert, Harold Kevin	13,200	13,200	13,200	0	321	1			1- 30-15
83.004-2-2	Thibert, Harold Kevin	52,500	32,900	102,500	0	240	1			1- 30-12
83.004-2-3	Thibert, Harold Kevin	14,800	14,800	14,800	0	105	1			1- 44-15
83.004-1-32	Thibert, Kevin H.	1,500	1,500	1,500	0	323	1			
83.004-1-36	Thibert, Kevin H.	3,400	3,400	3,400	0	323	1			1- 91-14
83.004-4-6	Thibert, Kevin H.	118,000	11,200	118,000	0	210	1			
98.070-1-27.11	Thiers, Richard E.	58,800	26,400	58,800	0	260	W 1			1-105- 2.1
83.002-3-9	Thivierge, Mark J.	75,800	11,400	75,800	0	210	1			1- 26- 6.3
97.002-1-42	Thivierge, Nancy M.	4,600	4,600	4,600	0	311	1			1-113- 9
97.002-1-43	Thivierge, Timothy G.	4,600	4,600	4,600	0	311	1			1-101-13
112.035-1-13	Thomas, David	65,500	30,000	65,500	0	260	W 1			1-102- 9.2
112.002-1-13.111	Thomas, Patricia (LU)	375,000	10,840	375,000	0	113	W 1			1-102- 4.1
112.002-1-13.113	Thomas, Patricia (LU)	5,000	5,000	5,000	0	113	1			
112.002-1-13.112	Thomas, Patricia (LU)	15,000	15,000	15,000	0	113	1			
112.002-1-4.2	Thomas, Walter S.	42,000	13,100	42,000	0	312	1			
97.014-3-31.1	Thompson, David B.	41,700	4,600	41,700	0	210	1			1- 81-13
83.034-4-5	Thompson, Lori	37,300	6,300	37,300	0	260	1			

Parcel Id	Name	2011	2012		Res Pct	Prp Cls	O C	R S	T C	Account Nbr
		Total Av	Land Av	Total Av						
83.002-1-8	Thompson, Shirley	29,700	9,800	29,700	0	210		1		1-102-15
83.070-1-22	Thornhill, Jean D.	69,000	29,500	69,000	0	210	W	1		1- 26- 1
112.050-1-15.2	Thurston, John E.	30,000	7,400	30,000	0	210		1		
555.007-21-1	Time Warner - North Region	143,998	0	126,373	0	869		5		
83.048-5-5.1	Timmerman, Glenn W.	84,700	84,000	84,700	0	312	W	1		1- 53- 9
98.047-2-7	Torres, Manuel F.	92,900	34,600	92,900	0	210	W	1		1-103- 8
112.035-1-1	Toti, Anthony J.	27,100	8,700	27,100	0	210		1		1- 29-10
112.050-1-25	Toti, Anthony J.	160,000	48,000	160,000	31	417	W	1		1- 71- 1
112.050-1-29	Toti, Anthony J.	8,500	5,100	8,500	0	312		1		1- 65-20
112.050-1-11.12	Towle, Richard L.	135,700	44,500	135,700	0	210	W	1		
84.001-2-12	Town Of Morristown	8,600	8,600	8,600	0	720		8		8-118- 4
97.004-1-29	Town Of Morristown	11,800	11,800	11,800	0	330		8		
97.014-3-13.2	Town Of Morristown	4,500	4,500	4,500	0	330		8		
98.070-1-6.11	Town Of Morristown	8,400	8,400	8,400	0	695		8		1- 84- 1.1
97.002-1-44	Town Of Morristown Exempt	12,100	12,100	12,100	0	852		8		8- 1-17
97.004-1-27	Town Of Morristown Exempt	11,300	11,300	11,300	0	330		8		1- 38-13.12
96.066-1-1	Truax, Paul	115,800	71,000	115,800	0	260	W	1		1-103- 9
96.066-2-3	Truax, Paul	71,000	71,000	71,000	0	314	W	1		1-103-13
96.004-2-38.11	Truax, Paul M.	23,100	23,100	23,100	0	314		1		1- 33-10.13
96.066-1-2	Truax, Paul M.	90,900	76,700	90,900	0	270	W	1		1-103-12
69.076-2-5	Truskowski, Chester A.	111,700	69,500	111,700	0	260	W	1		1- 78-12
69.076-5-3	Truskowski, Chester A.	700	700	700	0	314		1		
112.003-2-2	Truskowski, Chester A & Etal	4,800	4,800	4,800	0	105		1		1- 46-12
112.003-2-3	Truskowski, Chester A & Etal	13,200	13,200	13,200	0	105		1		1- 46-13
112.001-2-27	Tulley, Ronald E (Lu)	84,900	12,300	84,900	0	210		1		1- 62- 7
96.004-2-2.1	Tuper, Richard M.	144,800	52,700	144,800	0	112		1		1- 94-14.1
96.004-2-19	Tuper, Richard M.	27,400	27,400	27,400	0	120		1		1- 94-13
83.056-1-15	Turnbull, James B & Mark A	173,300	92,500	173,300	0	260	W	1		1- 37-14
83.056-1-14.1	Turnbull, Mark	141,000	97,700	141,000	0	260	W	1		1- 51- 7
83.056-1-18	Turnbull, Mark & Lynda	169,700	98,600	169,700	0	260	W	1		1- 84-4.13
112.004-2-7.2	Turner, Alan F.	45,000	45,000	45,000	0	314		1		1-104- 2.2
97.002-1-16.2	Turner, Anita	5,000	5,000	5,000	0	311		1		
97.002-1-15.1	Turner, Gary	63,300	7,100	63,300	0	210		1		1- 42-11
97.002-1-16.1	Turner, Gary B.	52,500	10,200	52,500	0	210		1		1- 42-13
98.003-1-14	Turner, Gary B.	119,100	79,500	119,100	0	240	W	1		1- 71-15
98.003-1-15.2	Turner, Gary B.	300	300	300	0	330		1		
98.003-1-11	Turner, Gary S.	35,400	32,500	35,400	0	120		1		1- 29- 6

Page Totals

Parcels

37

2,331,198

1,219,100

2,313,573

Parcel Id	Name	2011	2012		Res Pct	Prp Cls	O C	R S	T C	Account Nbr
		Total Av	Land Av	Total Av						
98.003-1-10	Turner, Gary B.	67,500	13,300	67,500	0	425	1			1-104- 1
112.004-2-7.3	Turner, Gary B & Jeffery	55,500	43,500	55,500	0	260	1			1-104- 2.3
98.077-1-15	Turner, Jeffrey L.	58,600	58,600	58,600	0	314	W 1			1- 71-14
112.004-2-7.1	Turner, Steven C & Karen L	45,000	45,000	45,000	0	322	W 1			1-104- 2.1
69.076-1-7	Tyler, Judith A.	157,000	89,400	157,000	0	260	W 1			1- 79- 5
97.014-3-33	Uncle, Michael R.	68,000	5,600	68,000	0	210	1			1- 82- 4
97.014-3-34	Uncle, Michael R.	4,300	4,300	4,300	0	311	1			1- 82- 7
97.001-2-14.11	Underwood, Tracy	118,588	11,300	118,588	0	210	1			1- 85- 5
98.062-3-8.111	Unger Richards, Gloria Dawn (Trust)	161,400	50,700	161,400	0	210	W 1			1- 76- 2.11
98.070-1-6.3	United Cerebral Palsy Assoc	500	500	500	0	314	W 1			1-84-1.3
98.070-1-1.1	United Cerebral Palsy Assoc	179,400	10,500	179,400	0	210	8			1- 61-13
112.057-1-5	Updike, Dixie J.	48,300	22,500	48,300	0	260	W 1			1- 65-13.7
112.001-2-1	US Fish & Wildlife Service	75,500	74,000	75,500	0	970	8			1- 39-13
112.001-2-3	US Fish & Wildlife Service	28,200	27,900	28,200	0	120	8			1- 58-13
112.001-2-6.2	US Fish & Wildlife Service	16,400	16,400	16,400	0	105	8			1- 39-15.2
96.004-2-32.1	Van Acker, Kenneth	140,000	81,800	140,000	0	260	W 1			1- 50-14
98.003-1-5.111	Van Schaick, John E.	53,700	30,600	53,700	0	240	1			1-104- 8.1
98.003-1-16.11	Van Schaick, John E.	21,200	21,200	21,200	0	321	1			1-104-9.11
98.062-2-6	Van Schaick, John E.	98,500	28,900	98,500	0	210	W 1			1-104- 8.2
83.002-1-9.2	Vanarnam, Bruce H.	132,000	24,900	132,000	0	240	1			
83.002-1-1.13	Vanarnam, Bryan	98,400	10,400	98,400	0	210	1			1-77-13.1
83.002-2-22	Vanarnam, David S.	148,500	8,400	148,500	0	210	1			
98.062-2-7	Vanschaick, John	8,300	8,300	8,300	0	314	1			
98.077-1-1	VanVleet, Alice	72,700	45,300	72,700	0	210	W 1			1- 22- 6
97.001-2-14.2	VanVleet, Susan C.	168,200	30,300	168,200	0	240	1			
83.026-2-26	Varley, L Ruth	19,000	1,300	19,000	0	260	1			1- 41- 8
69.084-1-9.11	Varley, Michael L.	32,100	10,600	32,100	0	312	1			1- 55- 6
* 69.076-4-2	Varley, Michael L.	296,800	66,000	296,800	0	210	W 1			
69.084-1-19	Varley, Michael L.		66,000	296,800	0	210	W 1			
98.077-1-14	Vattimo, Paul	82,400	39,600	82,400	0	210	W 1			
97.002-1-1.2	Verizon New York Inc	71,800	8,200	71,800	0	831	6			6-114- 5. 2
555.008-21-1	Verizon New York Inc	47,516	0	42,967	0	866	5			5-115-2.11
555.008-21-2	Verizon New York Inc	304,452	0	275,305	0	866	5			5-115-2.12
660.089-9999-631.900/1881	Verizon New York Inc	230,610	0	214,129	0	836	6			6-114- 3. 2
660.089-9999-631.900/1882	Verizon New York Inc	35,991	0	33,419	0	836	6			6-114- 3. 1
96.036-1-10	Viall, Kenneth T. Sr.	215,900	162,700	215,900	0	260	W 1			1-104-14
112.028-3-6	Vlasak, Jerry J.	49,500	32,900	49,500	0	260	W 1			1- 78- 5
Page Totals	Parcels		36	3,114,957	1,084,900	3,359,008				

Parcel Id	Name	2011	2012		Res Pct	Prp Cls	O C	R S	T C	Account Nbr
		Total Av	Land Av	Total Av						
83.027-1-4.1	Volles, Calvin J.	92,800	84,800	92,800	0	312	W	1		1- 95-12.1
127.002-6-13	Vossler, Mark	2,500	2,500	2,500	0	314	W	1		1- 55- 7
98.003-5-4	Vredenburg, Nancy	39,200	39,200	39,200	0	314	W	1		
97.001-2-30	Wade, Lora K.	67,900	11,000	67,900	0	210		1		
112.036-3-6	Wagner, Norman L.	9,100	3,600	9,100	0	270		1		1- 76- 3
127.002-4-1	Walker, Duaine (Lu)	55,000	37,800	55,000	0	260	W	1		1-105- 4
83.077-1-11	Wall, Jeffrey R & Etal	113,800	51,900	113,800	0	260	W	1		1-105- 6
112.002-1-21	Walrath Homestead LLC	127,200	48,200	127,200	0	240		1		1-105- 7
127.002-6-7	Walrath Homestead LLC	14,700	14,700	14,700	0	300		1		1-105- 8
97.002-1-47	Walsh, Allen W.	97,800	11,200	97,800	0	210		1		
97.002-1-11	Walters, Chester	79,300	46,000	79,300	50	240		1		1- 53- 6
98.040-2-2	Walters, Grace M.	115,630	34,000	115,630	20	417	W	1		1- 84-11
83.070-1-12	Walts, Suzanne C.	53,000	10,700	53,000	0	260	W	1		1- 77- 4
83.070-1-13	Walts, Suzanne (Lu)	67,600	15,500	67,600	0	260	W	1		1- 24- 5
83.070-1-14	Walts, Suzanne (Lu)	95,000	15,000	95,000	0	260	W	1		1- 30- 7
83.070-1-24	Walts, Suzanne (Lu)	44,300	20,300	44,300	0	312	W	1		
97.014-2-38	Ward, Daniel F.	53,400	7,200	56,900	0	210		1		1- 90-11
97.014-2-23	Ward, Daniel F.	40,900	2,400	40,900	0	210		1		1- 60- 2
98.033-1-31	Ward, Grant H.	82,000	23,800	82,000	0	260		1		1- 80-14.4
98.033-2-6.2	Ward, Jeremy M.	80,800	10,700	80,800	0	210		1		
98.070-1-34.2	Ward-Ough, Sonja L.	29,900	13,200	29,900	0	260	W	1		1- 74- 5.2
112.036-1-4.1	Wardwell, James T.	18,500	2,100	18,500	0	260		1		1- 73- 4
97.014-3-27.1	Warren, Andrew W.	38,500	7,000	38,500	0	210		1		1- 48-13
97.003-1-2.1	Warren, Brenden C.	69,600	40,400	94,000	0	240		1		1- 72-12
97.001-2-10.11	Warren, Christa J.	60,300	32,400	60,300	0	116		1		1-106-14.1
97.014-3-47	Warren, J Willis	19,000	6,900	19,000	0	270		1		1- 64-12
97.014-3-48	Warren, J Willis	700	700	700	0	311		1		1- 88- 2
97.003-1-28.1	Warren, Leroy	156,000	114,600	156,000	0	112		1		1- 91- 2
97.014-3-10	Warren, Michael D.	1,000	1,000	1,000	0	311		1		1- 63- 8
97.014-3-13.11	Warren, Michael D.	53,000	15,000	53,000	0	240		1		1- 48- 5
112.002-1-4.121	Warren, Michael D.	2,400	2,400	2,400	0	105		1		
112.042-1-1	Warren, Michael D.	8,600	8,600	8,600	0	322		1		1- 35- 1
97.001-2-15.11	Warren, Michael & Etal	6,000	6,000	6,000	0	322		1		1- 25- 8.1
97.003-2-7.1	Warren, Michael & Etal	11,100	6,000	11,100	0	120		1		1- 58- 2.3
97.003-2-7.2	Warren, Michael & Etal	11,100	11,100	11,100	0	105		1		1- 58- 2.2
97.003-2-17	Warren, Michael & Etal	2,300	2,300	2,300	0	314		1		1- 45- 3
97.003-2-23	Warren, Michael & Etal	10,400	10,400	10,400	0	314		1		

Parcel Id	Name	2011	-----	2012	-----	Res Pct	Prp Cls	O C	R S	T C	Account Nbr
		Total Av	Land Av	Total Av							
97.003-2-24	Warren, Michael & Etal	16,400	16,400	16,400	0	322	1				
97.004-1-28	Warren, Michael & Etal	5,900	5,900	5,900	0	323	1				1- 58- 1
97.014-2-37	Warren, Michael & Etal	4,500	4,200	4,500	0	312	1				1- 58- 2.1
97.014-3-45.1	Warren, Michael & Etal	5,000	4,400	5,000	0	312	1				1-105-14.1
112.001-2-25	Warren, Michael & Etal	5,400	5,400	5,400	0	321	1				1- 29-14.2
112.001-2-31	Warren, Michael & Etal	13,600	13,600	13,600	0	105	1				1-105-15
97.014-3-16	Warren, Micheal D.	36,000	4,800	36,000	0	210	1				1- 99-15
97.002-1-18	Warren, Wendy S.	10,200	10,200	45,200	0	270	1				1-108- 9
83.003-1-20	Warren, William H.	700	700	700	0	323	1				
83.004-1-31	Warren, William H.	70,200	10,700	70,200	0	210	1				
69.068-1-6	Watson, Charles F.	125,000	83,800	125,000	0	210	W 1				1-107- 1
112.036-3-3	Watson, Richard	52,000	4,100	52,000	0	210	1				1- 22- 3.1
112.036-3-2	Watson, Richard C.	4,100	3,900	4,100	0	312	1				1- 69-11.4
112.036-3-9	Watson, Richard C.	24,100	3,600	24,100	0	260	1				1- 53-12
112.036-1-6	Watson, Richard & Etal	9,500	9,200	9,500	0	312	W 1				1- 41- 5
127.004-6-3	Way, Robert	2,400	2,400	2,400	0	314	W 1				1-107- 2
69.076-3-16	Wears, Katherine H.	222,000	78,300	222,000	0	210	W 1				1- 23- 5
69.076-3-9	Weischedel, Garry R.	156,800	79,200	156,800	0	260	W 1				1-107- 7
69.004-1-6	Wells, Donald R.	25,000	25,000	25,000	0	311	1				
96.036-1-14	Wells, Matthew N.	194,300	128,000	194,300	0	260	W 1				1-107- 8
112.058-1-11	Wells, Merle R. Jr.	415,000	63,700	437,000	0	417	W 1				1-109- 3
112.058-1-12	Wells, Merle R. Jr.	288,000	17,600	288,000	0	417	W 1				
112.058-1-13	Wells, Merle R. Jr.	80,000	47,300	80,000	0	210	W 1				1- 97- 4
112.043-3-5	Weseloh, Constance E & Etal	55,600	30,100	55,600	0	270	W 1				1- 44- 1
127.002-4-3.1	Weseloh, Constance E & Etal	39,000	39,000	39,000	0	314	W 1				1- 44- 3.1
127.002-5-2	Weseloh, Constance E & Etal	137,200	48,300	137,200	0	260	W 1				1- 44- 2
127.002-5-7	Westcott, Melissa M.	4,000	4,000	4,000	0	314	W 1				1-112-13
97.014-3-28	Whalen, Arthur R.	2,700	2,700	2,700	0	311	1				1-107-14
97.014-3-29	Whalen, Arthur R.	50,700	6,100	50,700	0	210	1				1-107-13
83.026-3-2.1	Whalen, Michele	153,500	43,500	153,500	0	210	W 1				1- 52- 7.11
96.028-2-1	Whalen, Robert P.	2,000	2,000	2,000	0	315	W 1				1- 57-12
97.021-1-16	Wheaton, Doris	234,700	156,800	234,700	0	260	W 1				1-110- 4
98.033-1-6.1	Whipple, Brendan	73,500	43,600	73,500	0	260	W 1				1- 98-11
83.077-1-16	Whipple, Joseph H. JR.	221,200	82,700	221,200	0	260	W 1				1-107-10
83.077-1-9	Whipple, Joseph I. Jr.	104,600	36,400	104,600	0	260	W 1				1- 87- 4
69.084-1-14	White, Donna J.	61,300	31,900	61,300	0	260	W 1				1- 59-12
98.032-3-1	White, Paul V.	91,500	10,100	91,500	0	210	1				1-92- 8.121
Page Totals	Parcels		37	2,997,600	1,159,600	3,054,600					

Parcel Id	Name	2011	2012		Res Pct	Prp Cls	O C	R S	R S	T C	Account Nbr
		Total Av	Land Av	Total Av							
96.058-1-25	White, Stephen R.	192,400	59,500	192,400	0	260	W	1			1- 58-11
98.001-2-8.2	White, Stephen R.	193,700	31,500	193,700	0	240	W	1			
98.001-1-22	White, William D.	5,100	5,100	5,100	0	105		1			1- 92- 8.11
98.001-2-3	Whitehead, Richard D.	40,000	40,000	40,000	0	105		1			1- 44-10
98.001-2-4.11	Whitehead, Richard D.	260,000	55,900	260,000	0	240	W	1			1- 44- 9.1
98.047-1-2	Whitehead, Richard D.	20,900	20,500	20,900	0	312	W	1			1- 44-11
97.001-2-1	Whitman, Barbara Soragna	6,200	6,200	6,200	0	120		1			1- 96-14
97.001-2-3	Whitman, Barbara Soragna	9,300	9,300	9,300	0	105		1			1- 96-15
97.001-2-11	Whitman, Barbara Soragna	15,200	15,200	15,200	0	105		1			1- 97- 1
97.001-2-12	Whitman, Barbara Soragna	85,200	27,700	85,200	0	240		1			1- 97- 2
97.001-2-13	Whitman, Noel T.	7,200	7,200	7,200	0	105		1			1- 85- 3
98.040-1-4.11	Whitmarsh, Bruce R.	166,000	39,600	166,000	0	210	W	1			1-100- 5
83.004-1-33.2	Whitmarsh, Carol A.	9,200	9,200	9,200	0	105		1			
98.040-1-3.1	Whitmarsh, Charles E.	129,500	40,200	129,500	0	210	W	1			1- 80-10
97.004-1-23.2	Whitmarsh, Diane	37,200	10,500	37,200	0	270		1			
98.001-1-12.1	Whitmarsh, Gary	29,900	10,400	29,900	0	270		1			1- 47-13.1
84.003-4-4	Whitmarsh, Lisa J.	130,000	106,400	130,000	0	240		1			1- 98- 9
112.028-1-2.12	Whitmore, Mark D.	67,600	30,000	67,600	0	417	W	1			
83.026-2-12	Wiles, Harriet H.	6,000	1,300	6,000	0	260		1			1- 57- 6
83.026-2-45	Wiles, Harriet H.	1,000	1,000	1,000	0	311		1			1- 64- 1.25
83.026-2-59	Wiles, Harriet Hutchins	700	700	700	0	311		1			
112.058-1-8	Willard, David J.	85,500	42,300	85,500	0	210	W	1			1-100- 1
112.057-1-7	Williamee, Chris	41,300	26,400	41,300	0	260	W	1			1- 65-13.4
98.047-2-4	Williams, Douglas	89,900	18,500	89,900	0	260	W	1			1- 41- 7.1
97.003-2-19	Williams, Lawrence	17,500	17,500	17,500	0	323		1			
96.058-1-11	Williams, Lawrence F.	52,900	10,000	52,900	0	260	W	1			1- 59- 1
127.002-5-3	Williams, Millicent	47,200	25,200	47,200	0	260	W	1			1-108-15
83.077-1-13	Williams, Robert J.	124,800	33,600	124,800	0	260	W	1			1- 44-12
96.058-1-30	Wilmshurst, Walter G Rev Trust	254,400	173,800	254,400	0	260	W	1			1-109- 5
98.001-1-4.211	Wilson, David L.	51,800	29,200	51,800	0	270		1			1- 84-12
98.001-1-21	Wilson, David L.	77,000	10,400	77,000	0	210		1			
98.001-2-12.1	Wilson, David L.	31,800	31,800	31,800	0	105		1			1-109- 7
98.003-1-3	Wilson, David L.	25,900	16,000	25,900	0	120		1			1- 22- 9
83.055-4-1	Wilson, Helen Sue	195,000	72,800	195,000	0	210	W	1			1- 93- 7
98.055-3-6.2	Wilson, John H.	104,100	10,200	104,100	0	210		1			1- 95- 7.2
83.002-3-5	Wilson, Jon N.	126,700	11,100	126,700	0	220		1			1- 60-12.3
98.033-2-7	Wilson, Jon N.	8,400	8,400	8,400	0	311		1			

Page Totals	Parcels	37	2,746,500	1,064,600	2,746,500						
--------------------	----------------	----	-----------	-----------	-----------	--	--	--	--	--	--

Parcel Id	Name	2011	2012		Res Pct	Prp Cls	O C	R S	T C	Account Nbr
		Total Av	Land Av	Total Av						
83.004-4-5	Wilson, Randy T.	106,100	11,300	106,100	0	210	1			
98.001-1-3.1	Wilson, Robert	106,000	57,400	106,000	0	114	1			1- 28-14
84.003-2-6	Wilson Dairy LLC	12,500	12,500	12,500	0	105	1			1-109-11
98.001-2-9.2	Wilson Dairy LLC	24,000	24,000	24,000	0	105	1			1- 92-10.12
98.001-2-10.2	Wilson Dairy LLC	35,000	25,400	35,000	0	120	1			1- 22-10.2
98.002-1-2	Wilson Dairy LLC	48,000	38,800	48,000	0	270	1			1-109-10
98.055-1-3	Wilson Dairy LLC	39,900	9,900	39,900	0	210	1			1- 22-10.1
98.002-1-9.11	Wilson Dairy, LLC	8,200	8,200	8,200	0	105	1			1-109- 8
83.070-1-21.1	Winter, Robert & John	104,700	58,100	104,700	0	260	W 1			1- 67- 2
96.036-1-8	Winthrop, Janet	156,500	81,100	156,500	0	260	W 1			1- 25-10
83.048-5-2	Witherhead, David	115,000	60,000	115,000	0	260	W 1			1-110-10
96.058-1-14.1	Wood, Joel	210,500	105,500	210,500	0	260	W 1			1- 56-12
83.070-1-11	Wood, William G.	143,000	52,000	143,000	0	260	W 1			1- 24- 6
83.004-1-27.1	Woodcock, Christopher R.	104,700	11,600	104,700	0	210	1			1- 79- 1
83.004-1-11.21	Woodcock, Christopher R.	14,900	3,200	14,900	0	120	1			
84.003-3-11	Woodcock, Christopher R.	3,400	3,400	3,400	0	323	1			1- 49- 6
84.001-2-8	Woodcock, Elayne D.	63,900	27,500	63,900	0	240	1			1-111- 2
112.043-1-5	Woodcock, Harry	34,000	34,000	34,000	0	314	W 1			1-111- 4
83.004-1-6.2	Woodcock, James E.	62,100	10,200	62,100	0	210	1			1- 72- 4.2
96.036-1-6	Woodcock, Lawrence	152,200	106,900	152,200	0	260	W 1			1-110-13
112.043-1-4	Woodcock, Norman	76,600	46,900	76,600	0	260	W 1			1-110-12
83.071-1-5	Woodley, Richard C.	110,200	77,000	110,200	0	210	W 1			1-111- 5
83.063-1-6	Woods, Donald	167,000	58,000	167,000	0	210	W 1			1- 71- 8
83.033-3-1	Woods, James A. Sr.	121,000	28,900	121,000	0	260	W 1			
83.077-1-15	Woods, Stephen G.	109,900	60,000	109,900	0	260	W 1			1-111- 6
69.083-1-8	Woods, William J.	282,500	132,000	282,500	0	210	W 1			1- 76-10.2
96.036-1-4.1	Woodside, Jacqueline Ann	139,100	84,600	139,100	0	260	W 1			1- 36- 9
96.058-1-12	Woodside, Janet	148,100	83,700	148,100	0	210	W 1			1- 66- 9
96.058-1-10	Woodside, Janet L.	137,800	68,500	137,800	0	260	W 1			1- 66-15
97.014-2-8	Woodside, Janet Mallott	65,900	6,100	65,900	0	210	1			1- 69- 4
84.003-2-9	Woodward, John A.	47,000	11,100	47,000	0	210	1			1- 22-11
98.001-2-19	Wright, Ellen H (Lu)	39,000	10,200	39,000	0	270	1			1- 31- 8
70.003-1-15	Wright, Gary	12,000	12,000	12,000	0	311	1			
69.004-1-4	Wright, Gary L.	201,750	183,450	201,750	50	240	W 1			1-112- 5.1
69.068-1-15	Wright Road Revocable Trust	115,600	58,400	115,600	0	260	W 1			1-105-10
97.004-1-21	Wrobel, John A.	57,100	52,500	57,100	0	270	1			1- 26-12.2
97.004-1-26	Wrobel, John A.	28,200	12,600	28,200	0	210	1			1- 26-12.1

Page Totals

Parcels

37

3,403,350

1,726,950

3,403,350

Parcel Id	Name	2011		2012		Res Pct	Prp Cls	O C	R S	T C	Account Nbr	
		Total Av	Land Av	Total Av	Land Av							
97.004-1-11.2	Wrobel, John A. Jr..	77,800	8,500	77,800		0	270		1		1- 30- 1.2	
98.055-3-1	Wurzburg, David S.	90,900	31,200	90,900		0	210	W	1		1- 27-12	
83.056-2-3	Yager, Stanley K. Sr.	154,000	44,800	154,000		0	260	W	1		1- 97-11	
98.055-1-2.1	Yerdon, Edwin W.	39,600	37,400	39,600		0	312	W	1		1-112-10	
97.002-1-38	Yoder, Benjamin J.	84,300	42,400	84,300		0	112		1		1- 90- 4	
97.003-2-25	Yoder, Levi J.	119,248	66,500	119,248		0	240		1			
96.043-2-6	Young, Beverly J (Lu)	127,000	82,200	127,000		0	260	W	1		1- 37- 2	
127.002-5-15	Young, Clinton N.	32,700	17,200	32,700		0	260	W	1		1- 60-15	
127.002-6-2	Young, David D.	13,600	13,600	13,600		0	323		1		1-112-14	
98.069-2-3	Young, Larry	52,000	10,800	52,000		0	210		1		1-104- 9.12	
83.003-1-10.211	Young, Rory A.	37,500	37,500	37,500		0	210	W	1			
97.014-3-14	Young Memorial Church	175,000	8,100	175,000		0	620		8		8-118-14	
84.001-3-12	Youngs, Michael R.	141,400	51,800	141,400		0	240		1		1- 80- 3	
112.050-1-1.1	Youngs, Richard	50,000	7,900	50,000		0	210		1		1- 41-11	
83.004-3-1	Zahler, Melissa A.	56,900	10,200	56,900		0	210		1		1-112- 7.1	
112.050-1-11.21	Zajackowski, Raymond (LU)	90,800	37,600	90,800		0	210	W	1		1-100- 8.12	
83.002-3-10	Zeek, Gail S.	89,700	11,000	89,700		0	210		1		1- 26- 6.21	
83.026-5-3	Zhang, Yilin	211,400	105,400	211,400		0	210	W	1		1- 60-13	
97.004-1-3	Zoller, John F.	149,800	67,800	149,800		0	240		1		1-113- 4	
97.004-1-5	Zoller, John F.	19,800	19,800	19,800		0	105		1		1-113- 3	
98.077-3-1	Zoller, John F.	67,000	41,700	67,000		0	210	W	1		1-113- 5	
97.004-1-8.2	Zook, Dan & Amanda (LC)	141,200	10,600	141,200		0	210		1		1-108- 7.2	
97.004-1-8.1	Zook, Joe A.	32,900	17,800	32,900		0	120		1		1-108- 7.1	
97.004-1-9.1	Zook, Joe A.	43,400	43,400	43,400		0	105		1		1- 62- 4	
97.004-1-31	Zook, Joe A.	22,400	22,400	22,400		0	105		1			
84.003-4-3.1	Zook, John J.	39,400	39,400	39,400		0	314		1		1-108-11	
96.002-2-6.121	Zook, Jonas	138,200	85,600	146,200		0	210		1			
97.001-2-21.13	Zook, Sam J.	5,000	5,000	5,000		0	322		1			
97.001-2-14.12	Zook, Sam J.	73,100	35,200	73,100		0	240		1			
Town Outside Village Totals		Parcels	1,818	149,424,010	59,877,878	151,886,073						
Town Grand Totals		Parcels	2,165	181,803,650	67,311,099	184,739,842						
Report Totals		Parcels	2,165	181,803,650	67,311,099	184,739,842						
Page Totals		Parcels	29	2,376,048	1,012,800	2,384,048						

STATE OF NEW YORK
 COUNTY - St Lawrence
 TOWN - Morristown
 VILLAGE - Morristown
 SWIS - 406001

2 0 1 2 F I N A L A S S E S S M E N T R O L L
 T A X A B L E SECTION OF THE ROLL - 1
 THESE ASSESSMENTS ARE ALSO USED FOR VILLAGE PURPOSES
 TAX MAP NUMBER SEQUENCE
 UNIFORM PERCENT OF VALUE IS 100.00

PAGE 1
 VALUATION DATE-JUL 01, 2011
 TAXABLE STATUS DATE-MAR 01, 2012

TAX MAP PARCEL NUMBER	PROPERTY LOCATION & CLASS	ASSESSMENT	EXEMPTION CODE	VILLAGE	COUNTY	TOWN	SCHOOL
CURRENT OWNERS NAME	SCHOOL DISTRICT	LAND	TAX DESCRIPTION	TAXABLE VALUE			
CURRENT OWNERS ADDRESS	PARCEL SIZE/GRID COORD	TOTAL	SPECIAL DISTRICTS				ACCOUNT NO.

83.033-1-4.1	301 Riverview Dr 210 1 Family Res - WTRFNT	89,700	VILLAGE TAXABLE VALUE	160,150			1- 11- 5.1
Proulx Jeffrey L	Morristown 406001	160,150	COUNTY TAXABLE VALUE	160,150			
10 Tallman Rd	Seas MH		TOWN TAXABLE VALUE	160,150			
Canton, NY 13617	130'wf 109'Eff Wf FRNT 130.00 DPTH 298.00 BANK8888150		SCHOOL TAXABLE VALUE	160,150			

83.033-1-4.2	303 Riverview Dr 210 1 Family Res - WTRFNT	52,200	Basic Star 41854	0	0	0	1- 11-5.2 30,000
Liscum Reginald W	Morristown 406001	185,200	VILLAGE TAXABLE VALUE	185,200			
Liscum Judith C	64'wfx257x80x80x150		COUNTY TAXABLE VALUE	185,200			
PO Box 386	FRNT 64.00 DPTH 278.00		TOWN TAXABLE VALUE	185,200			
Morristown, NY 13664	EAST-0157323 NRTH-1676273		SCHOOL TAXABLE VALUE	155,200			

83.033-1-6.11	219 Riverview Dr 210 1 Family Res - WTRFNT	83,000	VILLAGE TAXABLE VALUE	145,000			1- 12- 2
Ross Curt D	Morristown 406001	145,000	COUNTY TAXABLE VALUE	145,000			
Ross Colleen W	100'wfx317x12580x47x236		TOWN TAXABLE VALUE	145,000			
8 Howe Blvd	FRNT 82.00 DPTH		SCHOOL TAXABLE VALUE	145,000			
Canton, NY 13617	ACRES 0.78 EAST-0157410 NRTH-1676470						

83.033-1-6.12	Riverview Dr 311 Res vac land	1,000	VILLAGE TAXABLE VALUE	1,000			
Proulx Jeffrey L	Morristown 406001	0	COUNTY TAXABLE VALUE	1,000			
10 Tallman Rd	ACRES 0.10 BANK8888150	1,000	TOWN TAXABLE VALUE	1,000			
Canton, NY 13617	EAST-0157429 NRTH-1676328		SCHOOL TAXABLE VALUE	1,000			

83.033-1-7.1	217 Riverview Dr 210 1 Family Res - WTRFNT	40,800	CW_15_VET/ 41161	0	12,000	12,000	1- 3- 1 0
Stoffel Randy	Morristown 406001	140,700	Enhanced S 41834	0	0	0	62,200
Stoffel Tracey	Also 1028/363		VILLAGE TAXABLE VALUE	140,700			
217 Riverview Dr	50'wf		COUNTY TAXABLE VALUE	128,700			
Morristown, NY 13664	FRNT 50.00 DPTH 235.00		TOWN TAXABLE VALUE	128,700			

PRIOR OWNER ON 3/01/2012	EAST-0157426 NRTH-1676570		SCHOOL TAXABLE VALUE	78,500			
Ashley Richard	DEED BOOK 2012 PG-4059						

FULL MARKET VALUE		140,700					

STATE OF NEW YORK
 COUNTY - St Lawrence
 TOWN - Morristown
 VILLAGE - Morristown
 SWIS - 406001

2 0 1 2 F I N A L A S S E S S M E N T R O L L
 T A X A B L E SECTION OF THE ROLL - 1
 THESE ASSESSMENTS ARE ALSO USED FOR VILLAGE PURPOSES
 TAX MAP NUMBER SEQUENCE
 UNIFORM PERCENT OF VALUE IS 100.00

PAGE 2
 VALUATION DATE-JUL 01, 2011
 TAXABLE STATUS DATE-MAR 01, 2012

TAX MAP PARCEL NUMBER	PROPERTY LOCATION & CLASS	ASSESSMENT	EXEMPTION CODE	VILLAGE	COUNTY	TOWN	SCHOOL
CURRENT OWNERS NAME	SCHOOL DISTRICT	LAND	TAX DESCRIPTION		TAXABLE VALUE		
CURRENT OWNERS ADDRESS	PARCEL SIZE/GRID COORD	TOTAL	SPECIAL DISTRICTS				ACCOUNT NO.
***** 83.033-1-9.1 *****							
83.033-1-9.1	213 Riverview Dr						1- 17-15
Tullock Ruth T (Lu)	260 Seasonal res - WTRFNT		VILLAGE TAXABLE VALUE		155,500		
Attn: Paul Tullock	Morristown 406001	100,400	COUNTY TAXABLE VALUE		155,500		
2017 Walworth Penfield Rd	Lu To Ruth Tullock.sold	155,500	TOWN TAXABLE VALUE		155,500		
Walworth, NY 14568-9753	To Charles Strong & Etal		SCHOOL TAXABLE VALUE		155,500		
	123'wf						
	FRNT 123.00 DPTH 252.00						
	EAST-0157480 NRTH-1676630						
	DEED BOOK 1029 PG-00268						
	FULL MARKET VALUE	155,500					
***** 83.033-1-10.1 *****							
83.033-1-10.1	211 Riverview Dr						1- 10-10
Lacourse Joan	210 1 Family Res - WTRFNT		Basic Star 41854	0	0	0	30,000
Attn: Marty Lacourse	Morristown 406001	67,700	VILLAGE TAXABLE VALUE		124,800		
851 Burt Rd	Also 1026/367	124,800	COUNTY TAXABLE VALUE		124,800		
Little Falls, NY 13365	83wfx230x75x275		TOWN TAXABLE VALUE		124,800		
	FRNT 83.00 DPTH 252.00		SCHOOL TAXABLE VALUE		94,800		
	EAST-0157545 NRTH-1676695						
	DEED BOOK 1998 PG-10446						
	FULL MARKET VALUE	124,800					
***** 83.033-1-11.1 *****							
83.033-1-11.1	209 Riverview Dr						1- 3-13
Strong Louise Deviller	210 1 Family Res - WTRFNT		Enhanced S 41834	0	0	0	62,200
PO Box 197	Morristown 406001	62,000	VILLAGE TAXABLE VALUE		207,800		
Morristown, NY 13664	76wfx215x75x230	207,800	COUNTY TAXABLE VALUE		207,800		
	FRNT 76.00 DPTH 230.00		TOWN TAXABLE VALUE		207,800		
	EAST-0157616 NRTH-1676738		SCHOOL TAXABLE VALUE		145,600		
	DEED BOOK 1067 PG-44						
	FULL MARKET VALUE	207,800					
***** 83.033-1-12.11 *****							
83.033-1-12.11	207 Riverview Dr						1- 2-13.1
Donnelly Joan A (Lu)	210 1 Family Res - WTRFNT		Enhanced S 41834	0	0	0	62,200
% Mark Mitchell	Morristown 406001	62,000	Home Imp - 44212	0	10,000	0	0
3105 Village Dr	76x219x75x219	168,600	Home Impro 44213	0	0	10,000	0
Brewster, NY 10509	FRNT 76.00 DPTH 219.00		VILLAGE TAXABLE VALUE		168,600		
	EAST-0157654 NRTH-1676792		COUNTY TAXABLE VALUE		158,600		
	DEED BOOK 2008 PG-11191		TOWN TAXABLE VALUE		158,600		
PRIOR OWNER ON 3/01/2012	FULL MARKET VALUE	168,600	SCHOOL TAXABLE VALUE		106,400		
Donnelly Joan A (Lu)							
***** 83.033-1-13 *****							
83.033-1-13	205 Riverview Dr						1- 15- 3
Colatriano Mary E	210 1 Family Res - WTRFNT		Enhanced S 41834	0	0	0	62,200
PO Box 52	Morristown 406001	61,200	VILLAGE TAXABLE VALUE		205,000		
Morristown, NY 13664-0052	75x217x52x23x24x263	205,000	COUNTY TAXABLE VALUE		205,000		
	FRNT 75.00 DPTH 244.00		TOWN TAXABLE VALUE		205,000		
	ACRES 0.42		SCHOOL TAXABLE VALUE		142,800		
	EAST-0157692 NRTH-1676884						
	DEED BOOK 1094 PG-524						
	FULL MARKET VALUE	205,000					

STATE OF NEW YORK
 COUNTY - St Lawrence
 TOWN - Morristown
 VILLAGE - Morristown
 SWIS - 406001

2 0 1 2 F I N A L A S S E S S M E N T R O L L
 T A X A B L E SECTION OF THE ROLL - 1
 THESE ASSESSMENTS ARE ALSO USED FOR VILLAGE PURPOSES
 TAX MAP NUMBER SEQUENCE
 UNIFORM PERCENT OF VALUE IS 100.00

PAGE 3
 VALUATION DATE-JUL 01, 2011
 TAXABLE STATUS DATE-MAR 01, 2012

TAX MAP PARCEL NUMBER	PROPERTY LOCATION & CLASS	ASSESSMENT	EXEMPTION CODE	VILLAGE	COUNTY	TOWN	SCHOOL
CURRENT OWNERS NAME	SCHOOL DISTRICT	LAND	TAX DESCRIPTION	TAXABLE VALUE			
CURRENT OWNERS ADDRESS	PARCEL SIZE/GRID COORD	TOTAL	SPECIAL DISTRICTS				ACCOUNT NO.
***** 83.033-1-14.1 *****							
	203 Riverview Dr						1- 17-14
83.033-1-14.1	210 1 Family Res - WTRFNT		Vet - Comb 41131	0	20,000	20,000	0
Kelly John S	Morristown 406001	40,800	Vet - Comb 41137	20,000	0	0	0
Kelly Sandra P	Also 1038/965	176,400	Basic Star 41854	0	0	0	30,000
PO Box 84	50x250x50x244		VILLAGE TAXABLE VALUE		156,400		
Morristown, NY 13664	FRNT 50.00 DPTH 244.00		COUNTY TAXABLE VALUE		156,400		
	EAST-0157713 NRTH-1676911		TOWN TAXABLE VALUE		156,400		
	DEED BOOK 1002 PG-00045		SCHOOL TAXABLE VALUE		146,400		
	FULL MARKET VALUE	176,400					
***** 83.033-1-15.1 *****							
	201 Riverview Dr						1- 19- 5.1
83.033-1-15.1	260 Seasonal res - WTRFNT		Basic Star 41854	0	0	0	30,000
Martin Terrance	Morristown 406001	41,100	VILLAGE TAXABLE VALUE		170,800		
Martin Jill	50wfx280x50x270	170,800	COUNTY TAXABLE VALUE		170,800		
21 Pine St Apt 3	FRNT 50.00 DPTH 275.00		TOWN TAXABLE VALUE		170,800		
PO Box 7	ACRES 0.34 BANK8888150		SCHOOL TAXABLE VALUE		140,800		
Canton, NY 13617	EAST-0157767 NRTH-1676943						
	DEED BOOK 1119 PG-39						
	FULL MARKET VALUE	170,800					
***** 83.033-1-17.11 *****							
	113 Riverview Dr						1- 12-14.11
83.033-1-17.11	210 1 Family Res - WTRFNT		Basic Star 41854	0	0	0	30,000
Fishel Richard P	Morristown 406001	109,100	Home Imp - 44212	0	9,000	0	0
Fishel Lynn C	137'wfx235x125x280	203,000	Home Impro 44213	0	0	9,000	0
PO Box 191	FRNT 137.00 DPTH 215.00		VILLAGE TAXABLE VALUE		203,000		
Morristown, NY 13664	EAST-0157843 NRTH-1676997		COUNTY TAXABLE VALUE		194,000		
	DEED BOOK 2004 PG-21843		TOWN TAXABLE VALUE		194,000		
	FULL MARKET VALUE	203,000	SCHOOL TAXABLE VALUE		173,000		
***** 83.033-1-18.11 *****							
	111 Riverview Dr						1- 3-11.1
83.033-1-18.11	210 1 Family Res - WTRFNT		Vet - Comb 41131	0	20,000	20,000	0
Marshall Richard J	Morristown 406001	44,400	Vet - Comb 41137	20,000	0	0	0
Marshall Kimberly A	55'wfx230x53x235	217,800	Basic Star 41854	0	0	0	30,000
PO Box 157	FRNT 55.00 DPTH 210.00		VILLAGE TAXABLE VALUE		197,800		
Morristown, NY 13664	EAST-0157908 NRTH-1677057		COUNTY TAXABLE VALUE		197,800		
	DEED BOOK 2010 PG-1371		TOWN TAXABLE VALUE		197,800		
	FULL MARKET VALUE	217,800	SCHOOL TAXABLE VALUE		187,800		
***** 83.033-1-19.1 *****							
	107 Riverview Dr						1- 11- 8.1
83.033-1-19.1	260 Seasonal res - WTRFNT		VILLAGE TAXABLE VALUE		172,500		
Mullarney Patrick B	Morristown 406001	86,500	COUNTY TAXABLE VALUE		172,500		
Mullarney Audrey B	Also 1065/1014 & 1066/361	172,500	TOWN TAXABLE VALUE		172,500		
44 Adam Hts	106wfx270x97x230		SCHOOL TAXABLE VALUE		172,500		
Lebanon, CT 06249	FRNT 106.00 DPTH						
	ACRES 0.50						
	EAST-0157951 NRTH-1677122						
	DEED BOOK 1011 PG-833						
	FULL MARKET VALUE	172,500					

STATE OF NEW YORK
 COUNTY - St Lawrence
 TOWN - Morristown
 VILLAGE - Morristown
 SWIS - 406001

2 0 1 2 F I N A L A S S E S S M E N T R O L L
 T A X A B L E SECTION OF THE ROLL - 1
 THESE ASSESSMENTS ARE ALSO USED FOR VILLAGE PURPOSES
 TAX MAP NUMBER SEQUENCE
 UNIFORM PERCENT OF VALUE IS 100.00

PAGE 4
 VALUATION DATE-JUL 01, 2011
 TAXABLE STATUS DATE-MAR 01, 2012

TAX MAP PARCEL NUMBER	PROPERTY LOCATION & CLASS	ASSESSMENT	EXEMPTION CODE	VILLAGE	COUNTY	TOWN	SCHOOL
CURRENT OWNERS NAME	SCHOOL DISTRICT	LAND	TAX DESCRIPTION		TAXABLE VALUE		
CURRENT OWNERS ADDRESS	PARCEL SIZE/GRID COORD	TOTAL	SPECIAL DISTRICTS				ACCOUNT NO.

83.033-1-21	105 Riverview Dr 260 Seasonal res - WTRFNT				83.033-1-21		1- 8- 1
Luce Barbara G	Morristown 406001	186,000	VILLAGE TAXABLE VALUE		269,500		
13244 Whitmarsh St	Also 1018/741 Easement	269,500	COUNTY TAXABLE VALUE		269,500		
Spring Hill, FL 34609	238'wf		TOWN TAXABLE VALUE		269,500		
	FRNT 238.00 DPTH		SCHOOL TAXABLE VALUE		269,500		
	ACRES 1.60						
	EAST-0158038 NRTH-1677262						
	DEED BOOK 2000 PG-4363						
	FULL MARKET VALUE	269,500					

83.033-1-23.11	101 Riverview Dr 210 1 Family Res - WTRFNT		Basic Star 41854	0	0	0	1- 14- 5 30,000
Woodcock Blanche K	Morristown 406001	134,200	VILLAGE TAXABLE VALUE		444,900		
8300 Partridgeberry Dr	FRNT 162.00 DPTH	444,900	COUNTY TAXABLE VALUE		444,900		
Baldwinsville, NY 13027	ACRES 1.10		TOWN TAXABLE VALUE		444,900		
	EAST-0158168 NRTH-1677419		SCHOOL TAXABLE VALUE		414,900		
PRIOR OWNER ON 3/01/2012	DEED BOOK 1090 PG-592						
Woodcock Blanche K	FULL MARKET VALUE	444,900					

83.033-1-24	Riverview Dr 314 Rural vac<10 - WTRFNT				83.033-1-24		1- 10- 2
Woods James A Sr	Morristown 406001	48,500	VILLAGE TAXABLE VALUE		48,500		
160 Airmount Rd	5x305x65wfx321	48,500	COUNTY TAXABLE VALUE		48,500		
Mahwah, NJ 07430	FRNT 65.00 DPTH 158.00		TOWN TAXABLE VALUE		48,500		
	EAST-0158179 NRTH-1677565		SCHOOL TAXABLE VALUE		48,500		
	DEED BOOK 00975 PG-01102						
	FULL MARKET VALUE	48,500					

83.033-1-26.11	Riverview Dr 322 Rural vac>10				83.033-1-26.11		1- 2-11
Bogardus Ruth W	Morristown 406001	24,000	VILLAGE TAXABLE VALUE		24,000		
PO Box 444	ACRES 12.20	24,000	COUNTY TAXABLE VALUE		24,000		
Morristown, NY 13664	EAST-0158011 NRTH-1676554		TOWN TAXABLE VALUE		24,000		
	DEED BOOK 1089 PG-382		SCHOOL TAXABLE VALUE		24,000		
	FULL MARKET VALUE	24,000					

83.033-1-29.2	Riverview Dr 311 Res vac land				83.033-1-29.2		
Tomado Inc	Morristown 406001	750	VILLAGE TAXABLE VALUE		750		
PO Box 213	FRNT 200.00 DPTH 200.00	750	COUNTY TAXABLE VALUE		750		
Morristown, NY 13664	EAST-0158306 NRTH-1677077		TOWN TAXABLE VALUE		750		
	DEED BOOK 1111 PG-168		SCHOOL TAXABLE VALUE		750		
	FULL MARKET VALUE	750					

STATE OF NEW YORK
 COUNTY - St Lawrence
 TOWN - Morristown
 VILLAGE - Morristown
 SWIS - 406001

2 0 1 2 F I N A L A S S E S S M E N T R O L L
 T A X A B L E SECTION OF THE ROLL - 1
 THESE ASSESSMENTS ARE ALSO USED FOR VILLAGE PURPOSES
 TAX MAP NUMBER SEQUENCE
 UNIFORM PERCENT OF VALUE IS 100.00

PAGE 5
 VALUATION DATE-JUL 01, 2011
 TAXABLE STATUS DATE-MAR 01, 2012

TAX MAP PARCEL NUMBER	PROPERTY LOCATION & CLASS	ASSESSMENT	EXEMPTION CODE	VILLAGE	COUNTY	TOWN	SCHOOL
CURRENT OWNERS NAME	SCHOOL DISTRICT	LAND	TAX DESCRIPTION	TAXABLE VALUE			
CURRENT OWNERS ADDRESS	PARCEL SIZE/GRID COORD	TOTAL	SPECIAL DISTRICTS				ACCOUNT NO.
***** 83.033-1-29.111 *****							
83.033-1-29.111	Chapman St 314 Rural vac<10		VILLAGE TAXABLE VALUE	22,500			1- 11-15
Mourick Thomas	Morristown 406001	22,500	COUNTY TAXABLE VALUE	22,500			
Mourick Judith	FRNT 555.00 DPTH	22,500	TOWN TAXABLE VALUE	22,500			
PO Box 145	ACRES 7.60		SCHOOL TAXABLE VALUE	22,500			
Morristown, NY 13664	EAST-0158650 NRTH-1676603						
	DEED BOOK 920 PG-158						
	FULL MARKET VALUE	22,500					
***** 83.033-1-29.121 *****							
83.033-1-29.121	Riverview Street Rd 311 Res vac land		VILLAGE TAXABLE VALUE	7,500			
Vanarnam David S	Morristown 406001	7,500	COUNTY TAXABLE VALUE	7,500			
Vanarnam Tracy	Also 2005/9289	7,500	TOWN TAXABLE VALUE	7,500			
PO Box 139	87x405x97x354		SCHOOL TAXABLE VALUE	7,500			
Morristown, NY 13664	ACRES 0.77						
	EAST-0158455 NRTH-1677103						
	DEED BOOK 1089 PG-896						
	FULL MARKET VALUE	7,500					

STATE OF NEW YORK
 COUNTY - St Lawrence
 TOWN - Morristown
 VILLAGE - Morristown
 SWIS - 406001

2 0 1 2 F I N A L A S S E S S M E N T R O L L
 T A X A B L E S E C T I O N O F T H E R O L L - 1
 T H E S E A S S E S S M E N T S A R E A L S O U S E D F O R V I L L A G E P U R P O S E S
 M A P S E C T I O N - 0 8 3
 S U B - S E C T I O N - 0 3 3
 U N I F O R M P E R C E N T O F V A L U E I S 1 0 0 . 0 0

PAGE 6
 VALUATION DATE-JUL 01, 2011
 TAXABLE STATUS DATE-MAR 01, 2012
 RPS150/V04/L015
 CURRENT DATE 6/14/2012

*** S P E C I A L D I S T R I C T S U M M A R Y ***

CODE	DISTRICT NAME	TOTAL PARCELS	EXTENSION TYPE	EXTENSION VALUE	AD VALOREM VALUE	EXEMPT AMOUNT	TAXABLE VALUE
------	---------------	---------------	----------------	-----------------	------------------	---------------	---------------

NO SPECIAL DISTRICTS AT THIS LEVEL

*** S C H O O L D I S T R I C T S U M M A R Y ***

CODE	DISTRICT NAME	TOTAL PARCELS	ASSESSED LAND	ASSESSED TOTAL	EXEMPT AMOUNT	TOTAL TAXABLE	STAR AMOUNT	STAR TAXABLE
406001	Morristown	22	1364,350	3251,900		3251,900	458,800	2793,100
	S U B - T O T A L	22	1364,350	3251,900		3251,900	458,800	2793,100
	T O T A L	22	1364,350	3251,900		3251,900	458,800	2793,100

*** S Y S T E M C O D E S S U M M A R Y ***

NO SYSTEM EXEMPTIONS AT THIS LEVEL

*** E X E M P T I O N S U M M A R Y ***

CODE	DESCRIPTION	TOTAL PARCELS	VILLAGE	COUNTY	TOWN	SCHOOL
41131	Vet - Comb	2		40,000	40,000	
41137	Vet - Comb	2	40,000			
41161	CW_15_VET/	1		12,000	12,000	
41834	Enhanced S	4				248,800
41854	Basic Star	7				210,000
44212	Home Imp -	2		19,000		
44213	Home Impro	2			19,000	
	T O T A L	20	40,000	71,000	71,000	458,800

STATE OF NEW YORK
 COUNTY - St Lawrence
 TOWN - Morristown
 VILLAGE - Morristown
 SWIS - 406001

2 0 1 2 F I N A L A S S E S S M E N T R O L L
 T A X A B L E SECTION OF THE ROLL - 1
 THESE ASSESSMENTS ARE ALSO USED FOR VILLAGE PURPOSES
 M A P S E C T I O N - 083
 S U B - S E C T I O N - 033
 UNIFORM PERCENT OF VALUE IS 100.00

PAGE 7
 VALUATION DATE-JUL 01, 2011
 TAXABLE STATUS DATE-MAR 01, 2012
 RPS150/V04/L015
 CURRENT DATE 6/14/2012

*** G R A N D T O T A L S ***

ROLL SEC	DESCRIPTION	TOTAL PARCELS	ASSESSED LAND	ASSESSED TOTAL	TAXABLE VILLAGE	TAXABLE COUNTY	TAXABLE TOWN	TAXABLE SCHOOL	STAR TAXABLE
1	TAXABLE	22	1364,350	3251,900	3211,900	3180,900	3180,900	3251,900	2793,100

STATE OF NEW YORK
 COUNTY - St Lawrence
 TOWN - Morristown
 VILLAGE - Morristown
 SWIS - 406001

2 0 1 2 F I N A L A S S E S S M E N T R O L L
 T A X A B L E SECTION OF THE ROLL - 1
 THESE ASSESSMENTS ARE ALSO USED FOR VILLAGE PURPOSES
 TAX MAP NUMBER SEQUENCE
 UNIFORM PERCENT OF VALUE IS 100.00
 UNIFORM PERCENT OF VALUE IS 100.00

PAGE 8
 VALUATION DATE-JUL 01, 2011
 TAXABLE STATUS DATE-MAR 01, 2012

TAX MAP PARCEL NUMBER	PROPERTY LOCATION & CLASS	ASSESSMENT	EXEMPTION CODE	VILLAGE	COUNTY	TOWN	SCHOOL
CURRENT OWNERS NAME	SCHOOL DISTRICT	LAND	TAX DESCRIPTION	TAXABLE VALUE			
CURRENT OWNERS ADDRESS	PARCEL SIZE/GRID COORD	TOTAL	SPECIAL DISTRICTS	ACCOUNT NO.			

83.041-1-1.1	111 Main St 570 Marina - WTRFNT	31,540	VILLAGE TAXABLE VALUE	83.041-1-1.1		1- 9- 7	
Morristown Development Corp	Morristown 406001	31,540	COUNTY TAXABLE VALUE				
333 Glen St Ste 202	ACRES 1.50	336,000	TOWN TAXABLE VALUE				
PO Box 598	EAST-0156495 NRTH-1675084		SCHOOL TAXABLE VALUE				
Glens Falls, NY 12801	DEED BOOK 1998 PG-16635						
	FULL MARKET VALUE	336,000					

83.041-1-1.2	Main St 330 Vacant comm	6,000	VILLAGE TAXABLE VALUE	83.041-1-1.2			
Wright Ronald R	Morristown 406001	6,000	COUNTY TAXABLE VALUE				
Wright Judy W	FRNT 82.00 DPTH	6,000	TOWN TAXABLE VALUE				
PO Box 123	ACRES 0.43		SCHOOL TAXABLE VALUE				
Morristown, NY 13664-0123	EAST-0156636 NRTH-1675376						
	DEED BOOK 1045 PG-00408						
	FULL MARKET VALUE	6,000					

83.041-1-1.31	Gouverneur St 312 Vac w/imprv - WTRFNT	62,220	VILLAGE TAXABLE VALUE	83.041-1-1.31			
Morristown Development Corp	Morristown 406001	62,220	COUNTY TAXABLE VALUE				
333 Glen St Ste 202	FRNT 216.00 DPTH	64,220	TOWN TAXABLE VALUE				
PO Box 598	ACRES 0.28		SCHOOL TAXABLE VALUE				
Glens Falls, NY 12801	EAST-0156704 NRTH-1675569						
	DEED BOOK 1998 PG-16635						
	FULL MARKET VALUE	64,220					

83.041-1-2	101 Main St 570 Marina - WTRFNT	74,300	VILLAGE TAXABLE VALUE	83.041-1-2		1- 19- 8	
Morristown Marina Inc	Morristown 406001	74,300	COUNTY TAXABLE VALUE				
PO Box 327	90x220wfx20x225	99,200	TOWN TAXABLE VALUE				
Morristown, NY 13664	FRNT 220.00 DPTH 35.00		SCHOOL TAXABLE VALUE				
	ACRES 0.18						
	EAST-0156555 NRTH-1675349						
	DEED BOOK 1045 PG-00008						
	FULL MARKET VALUE	99,200					

83.041-1-3	100 Main St 210 1 Family Res	40,000	RPTL466_f 41690	83.041-1-3		1- 13-11.2	
Spilman Stephen	Morristown 406001	40,000	RPTL466_f 41697		3,000	3,000	3,000
Spilman Gail	FRNT 88.00 DPTH 290.00	112,600	Basic Star 41854		0	0	0
PO Box 10	EAST-0156685 NRTH-1675327		VILLAGE TAXABLE VALUE		0	0	30,000
Morristown, NY 13664	DEED BOOK 893 PG-00955		COUNTY TAXABLE VALUE		109,600		
	FULL MARKET VALUE	112,600	TOWN TAXABLE VALUE		109,600		
			SCHOOL TAXABLE VALUE		109,600		
					79,600		

STATE OF NEW YORK
 COUNTY - St Lawrence
 TOWN - Morristown
 VILLAGE - Morristown
 SWIS - 406001

2 0 1 2 F I N A L A S S E S S M E N T R O L L
 T A X A B L E SECTION OF THE ROLL - 1
 THESE ASSESSMENTS ARE ALSO USED FOR VILLAGE PURPOSES
 TAX MAP NUMBER SEQUENCE
 UNIFORM PERCENT OF VALUE IS 100.00
 UNIFORM PERCENT OF VALUE IS 100.00

PAGE 9
 VALUATION DATE-JUL 01, 2011
 TAXABLE STATUS DATE-MAR 01, 2012

TAX MAP PARCEL NUMBER	PROPERTY LOCATION & CLASS	ASSESSMENT	EXEMPTION CODE	VILLAGE	COUNTY	TOWN	SCHOOL
CURRENT OWNERS NAME	SCHOOL DISTRICT	LAND	TAX DESCRIPTION	TAXABLE VALUE			
CURRENT OWNERS ADDRESS	PARCEL SIZE/GRID COORD	TOTAL	SPECIAL DISTRICTS				ACCOUNT NO.
***** 83.041-1-4.1 *****							
109 ANN ST & 501 Chapman St							1- 13-11.1
83.041-1-4.1	444 Lumber yd/ml		VILLAGE TAXABLE VALUE	220,000			
Morristown Fuel & Supply Co	Morristown 406001	7,200	COUNTY TAXABLE VALUE	220,000			
PO Box 214	Also 1102/468	220,000	TOWN TAXABLE VALUE	220,000			
Morristown, NY 13664	ACRES 1.70		SCHOOL TAXABLE VALUE	220,000			
	EAST-0156972 NRTH-1675565						
	DEED BOOK 482 PG-00541						
	FULL MARKET VALUE	220,000					
***** 83.041-1-7.11 *****							
505 Chapman St							1- 16- 1.1
83.041-1-7.11	330 Vacant comm		VILLAGE TAXABLE VALUE	2,900			
Morristown Fuel & Supply Co	Morristown 406001	2,900	COUNTY TAXABLE VALUE	2,900			
PO Box 214	50x100x50x103	2,900	TOWN TAXABLE VALUE	2,900			
Morristown, NY 13664	FRNT 50.00 DPTH 101.00		SCHOOL TAXABLE VALUE	2,900			
	EAST-0157019 NRTH-1675385						
	DEED BOOK 2000 PG-23532						
	FULL MARKET VALUE	2,900					
***** 83.041-1-7.12 *****							
Off Chapman St							
83.041-1-7.12	312 Vac w/imprv		VILLAGE TAXABLE VALUE	1,800			
Newtown John C	Morristown 406001	1,700	COUNTY TAXABLE VALUE	1,800			
Newtown Janet	FRNT 50.00 DPTH 50.00	1,800	TOWN TAXABLE VALUE	1,800			
507 Chapman St	EAST-0156979 NRTH-1675450		SCHOOL TAXABLE VALUE	1,800			
Morristown, NY 13664	DEED BOOK 2011 PG-15961						
	FULL MARKET VALUE	1,800					
***** 83.041-1-9.1 *****							
507 Chapman St							1- 18- 4.1
83.041-1-9.1	210 1 Family Res		Enhanced S 41834	0	0	0	52,000
White Winifred (Lu)	Morristown 406001	9,300	VILLAGE TAXABLE VALUE	52,000			
Newtown John	82x165x82x153	52,000	COUNTY TAXABLE VALUE	52,000			
PO Box 48	FRNT 82.00 DPTH 159.00		TOWN TAXABLE VALUE	52,000			
Morristown, NY 13664	EAST-0156950 NRTH-1675370		SCHOOL TAXABLE VALUE	0			
	DEED BOOK 2006 PG-2017						
	FULL MARKET VALUE	52,000					
***** 83.041-1-10 *****							
601 Chapman St							1- 17- 2
83.041-1-10	447 Truck termnl		VILLAGE TAXABLE VALUE	21,300			
Morristown Fuel & Supply Co	Morristown 406001	1,900	COUNTY TAXABLE VALUE	21,300			
316 Main St	Truck Garage For Business	21,300	TOWN TAXABLE VALUE	21,300			
PO Box 214	FRNT 38.00 DPTH 64.00		SCHOOL TAXABLE VALUE	21,300			
Morristown, NY 13664	EAST-0156874 NRTH-1675241						
	DEED BOOK 956 PG-00585						
	FULL MARKET VALUE	21,300					

STATE OF NEW YORK
 COUNTY - St Lawrence
 TOWN - Morristown
 VILLAGE - Morristown
 SWIS - 406001

2 0 1 2 F I N A L A S S E S S M E N T R O L L
 T A X A B L E SECTION OF THE ROLL - 1
 THESE ASSESSMENTS ARE ALSO USED FOR VILLAGE PURPOSES
 TAX MAP NUMBER SEQUENCE
 UNIFORM PERCENT OF VALUE IS 100.00
 UNIFORM PERCENT OF VALUE IS 100.00

PAGE 10
 VALUATION DATE-JUL 01, 2011
 TAXABLE STATUS DATE-MAR 01, 2012

TAX MAP PARCEL NUMBER	PROPERTY LOCATION & CLASS	ASSESSMENT	EXEMPTION CODE	VILLAGE	COUNTY	TOWN	SCHOOL
CURRENT OWNERS NAME	SCHOOL DISTRICT	LAND	TAX DESCRIPTION	TAXABLE VALUE			
CURRENT OWNERS ADDRESS	PARCEL SIZE/GRID COORD	TOTAL	SPECIAL DISTRICTS	ACCOUNT NO.			

83.041-1-11	603 Chapman St 210 1 Family Res		VILLAGE TAXABLE VALUE				1- 7- 6
Tomado Inc	Morristown 406001	4,400	COUNTY TAXABLE VALUE				
PO Box 213	FRNT 75.00 DPTH 176.00	33,100	TOWN TAXABLE VALUE				
Morristown, NY 13664	EAST-0156798 NRTH-1675289		SCHOOL TAXABLE VALUE				
	DEED BOOK 1998 PG-14487						
	FULL MARKET VALUE	33,100					

83.041-1-12	605 Chapman St 270 Mfg housing		RPTL466_f 41690	0	3,000	3,000	1- 10-12
Barse Claude C	Morristown 406001	27,200	RPTL466_f 41697	3,000	0	0	0
PO Box 143	65wfx154x68x176	54,600	Enhanced S 41834	0	0	0	51,600
Morristown, NY 13664	FRNT 65.00 DPTH 154.00		VILLAGE TAXABLE VALUE				
	ACRES 0.26		COUNTY TAXABLE VALUE				
	EAST-0156744 NRTH-1675208		TOWN TAXABLE VALUE				
	DEED BOOK 1080 PG-211		SCHOOL TAXABLE VALUE				
	FULL MARKET VALUE	54,600					

83.041-1-13	Chapman St 330 Vacant comm		VILLAGE TAXABLE VALUE				1- 19- 7
Wright Randolph R Trust	Morristown 406001	12,400	COUNTY TAXABLE VALUE				
Wright Marie Ellen L Trust	Also 1018/787	12,400	TOWN TAXABLE VALUE				
202 Ann St	68x131x75x154		SCHOOL TAXABLE VALUE				
PO Box 327	FRNT 68.00 DPTH 142.00						
Morristown, NY 13664	EAST-0156690 NRTH-1675154						
	DEED BOOK 2005 PG-1501						
	FULL MARKET VALUE	12,400					

83.041-1-14	115 Main St 570 Marina		VILLAGE TAXABLE VALUE				1- 19- 6
Wright Randolph R Trust	Morristown 406001	20,000	COUNTY TAXABLE VALUE				
Wright Marie Ellen Trust	232x119x258	230,000	TOWN TAXABLE VALUE				
PO Box 327	FRNT 232.00 DPTH		SCHOOL TAXABLE VALUE				
Morristown, NY 13664	ACRES 0.36						
	EAST-0156631 NRTH-1674970						
	DEED BOOK 2005 PG-18900						
	FULL MARKET VALUE	230,000					

83.041-1-15	203 Main St 210 1 Family Res		Basic Star 41854	0	0	0	1- 19-11
Stiles Donna	Morristown 406001	12,200	VILLAGE TAXABLE VALUE				30,000
PO Box 46	35x115x35x112	51,600	COUNTY TAXABLE VALUE				
Morristown, NY 13664	FRNT 35.00 DPTH 114.00		TOWN TAXABLE VALUE				
	EAST-0156674 NRTH-1674889		SCHOOL TAXABLE VALUE				
	DEED BOOK 1001 PG-00306						
	FULL MARKET VALUE	51,600					

STATE OF NEW YORK
 COUNTY - St Lawrence
 TOWN - Morristown
 VILLAGE - Morristown
 SWIS - 406001

2 0 1 2 F I N A L A S S E S S M E N T R O L L
 T A X A B L E SECTION OF THE ROLL - 1
 THESE ASSESSMENTS ARE ALSO USED FOR VILLAGE PURPOSES
 TAX MAP NUMBER SEQUENCE
 UNIFORM PERCENT OF VALUE IS 100.00
 UNIFORM PERCENT OF VALUE IS 100.00

PAGE 11
 VALUATION DATE-JUL 01, 2011
 TAXABLE STATUS DATE-MAR 01, 2012

TAX MAP PARCEL NUMBER	PROPERTY LOCATION & CLASS	ASSESSMENT	EXEMPTION CODE	VILLAGE	COUNTY	TOWN	SCHOOL
CURRENT OWNERS NAME	SCHOOL DISTRICT	LAND	TAX DESCRIPTION	TAXABLE VALUE			
CURRENT OWNERS ADDRESS	PARCEL SIZE/GRID COORD	TOTAL	SPECIAL DISTRICTS	ACCOUNT NO.			

83.041-1-16	205 Main St 210 1 Family Res		VILLAGE TAXABLE VALUE				1- 14-15
Todd Craig E	Morristown 406001	23,200	COUNTY TAXABLE VALUE				
Todd Catherine	FRNT 66.00 DPTH 115.00	124,000	TOWN TAXABLE VALUE				
PO Box 266	EAST-0156696 NRTH-1674846		SCHOOL TAXABLE VALUE				
Morristown, NY 13664	DEED BOOK 2009 PG-17297						
	FULL MARKET VALUE	124,000					

83.041-1-17	207 Main St 210 1 Family Res		RPTL466_f 41690	0	3,000	3,000	1- 13-14
Mourick Thomas	Morristown 406001	37,500	RPTL466_f 41697	3,000	0	0	3,000
Mourick Judith	106x122x106x119	107,352	Basic Star 41854	0	0	0	0
PO Box 145	FRNT 106.00 DPTH 119.00		VILLAGE TAXABLE VALUE				30,000
Morristown, NY 13664	EAST-0156750 NRTH-1674765		COUNTY TAXABLE VALUE				
	DEED BOOK 872 PG-00056		TOWN TAXABLE VALUE				
	FULL MARKET VALUE	107,352	SCHOOL TAXABLE VALUE				

83.041-1-18	209 Main St 421 Restaurant		VILLAGE TAXABLE VALUE				1- 4-10
Tomado, Inc	Morristown 406001	33,700	COUNTY TAXABLE VALUE				
PO Box 213	92x126x92x122	211,000	TOWN TAXABLE VALUE				
Morristown, NY 13664	FRNT 92.00 DPTH 124.00		SCHOOL TAXABLE VALUE				
	EAST-0156798 NRTH-1674678						
	DEED BOOK 2010 PG-4106						
	FULL MARKET VALUE	211,000					

83.041-1-19	803 Morris St 570 Marina - WTRFNT		VILLAGE TAXABLE VALUE				1- 5- 5
Morristown Development Corp	Morristown 406001	168,400	COUNTY TAXABLE VALUE				
PO Box 598	(dock U Const)	168,400	TOWN TAXABLE VALUE				
Glens Falls, NY 12801	320x70x265x90x10x90		SCHOOL TAXABLE VALUE				
	FRNT 320.00 DPTH						
	ACRES 0.72						
	EAST-0156663 NRTH-1674684						
	DEED BOOK 2009 PG-190						
	FULL MARKET VALUE	168,400					

83.041-1-20	Morris St 314 Rural vac<10 - WTRFNT		VILLAGE TAXABLE VALUE				
Morristown Development Corp	Morristown 406001	17,400	COUNTY TAXABLE VALUE				
PO Box 598	38'wf	17,400	TOWN TAXABLE VALUE				
Glens Falls, NY 12801	FRNT 38.00 DPTH		SCHOOL TAXABLE VALUE				
	ACRES 0.10						
	EAST-0156744 NRTH-1674560						
	DEED BOOK 2009 PG-190						
	FULL MARKET VALUE	17,400					

STATE OF NEW YORK
 COUNTY - St Lawrence
 TOWN - Morristown
 VILLAGE - Morristown
 SWIS - 406001

2 0 1 2 F I N A L A S S E S S M E N T R O L L
 T A X A B L E SECTION OF THE ROLL - 1
 THESE ASSESSMENTS ARE ALSO USED FOR VILLAGE PURPOSES
 TAX MAP NUMBER SEQUENCE
 UNIFORM PERCENT OF VALUE IS 100.00
 UNIFORM PERCENT OF VALUE IS 100.00

PAGE 12
 VALUATION DATE-JUL 01, 2011
 TAXABLE STATUS DATE-MAR 01, 2012

TAX MAP PARCEL NUMBER	PROPERTY LOCATION & CLASS	ASSESSMENT	EXEMPTION CODE-----VILLAGE-----COUNTY-----TOWN-----SCHOOL	TAXABLE VALUE	ACCOUNT NO.
CURRENT OWNERS NAME	SCHOOL DISTRICT	LAND	TAX DESCRIPTION		
CURRENT OWNERS ADDRESS	PARCEL SIZE/GRID COORD	TOTAL	SPECIAL DISTRICTS		

83.041-1-21	Main St 314 Rural vac<10 - WTRFNT		VILLAGE TAXABLE VALUE	66,600	
Morristown Development Corp	Morristown 406001	66,600	COUNTY TAXABLE VALUE	66,600	
PO Box 598	200'wfxvar	66,600	TOWN TAXABLE VALUE	66,600	
Glens Falls, NY 12801	FRNT 200.00 DPTH ACRES 0.30		SCHOOL TAXABLE VALUE	66,600	
	EAST-0156490 NRTH-1675343				
	DEED BOOK 2009 PG-190				
	FULL MARKET VALUE	66,600			

83.041-2-3.11	202 Main St 210 1 Family Res		Basic Star 41854	0	1- 1- 9
Davis James C	Morristown 406001	3,500	VILLAGE TAXABLE VALUE	43,500	30,000
Davis Lanetta Kay	Also R.O.W. 2003/21275	43,500	COUNTY TAXABLE VALUE	43,500	
PO Box 253	66x132x61x131		TOWN TAXABLE VALUE	43,500	
Morristown, NY 13664	FRNT 66.00 DPTH 132.00		SCHOOL TAXABLE VALUE	13,500	
	EAST-0156825 NRTH-1675007				
	DEED BOOK 2003 PG-20020				
	FULL MARKET VALUE	43,500			

83.041-2-3.12	Chapman St 311 Res vac land		VILLAGE TAXABLE VALUE	1,000	
Taylor Judy B	Morristown 406001	1,000	COUNTY TAXABLE VALUE	1,000	
Taylor John P	15x112x15x111	1,000	TOWN TAXABLE VALUE	1,000	
PO Box 388	FRNT 15.00 DPTH 112.00		SCHOOL TAXABLE VALUE	1,000	
Morristown, NY 13664-0388	EAST-0156877 NRTH-1675057				
	DEED BOOK 2003 PG-20019				
	FULL MARKET VALUE	1,000			

83.041-2-4.1	204 Main St 311 Res vac land		VILLAGE TAXABLE VALUE	4,200	1- 6- 4.1
Coffie Gary B	Morristown 406001	4,200	COUNTY TAXABLE VALUE	4,200	
PO Box 1636	Blk 2	4,200	TOWN TAXABLE VALUE	4,200	
Ogunquit, ME 03907	FRNT 66.00 DPTH 177.00		SCHOOL TAXABLE VALUE	4,200	
	EAST-0156869 NRTH-1674954				
	DEED BOOK 2011 PG-9242				
	FULL MARKET VALUE	4,200			

83.041-2-6	205 Gouverneur St 210 1 Family Res		Basic Star 41854	0	1- 6- 7
White Neal	Morristown 406001	19,700	VILLAGE TAXABLE VALUE	60,000	30,000
Griffith Nada	FRNT 64.00 DPTH 87.00	60,000	COUNTY TAXABLE VALUE	60,000	
205 Gouverneur St	EAST-0156988 NRTH-1675030		TOWN TAXABLE VALUE	60,000	
Ogdensburg, NY 13669	DEED BOOK 2007 PG-10617		SCHOOL TAXABLE VALUE	30,000	
	FULL MARKET VALUE	60,000			

STATE OF NEW YORK
 COUNTY - St Lawrence
 TOWN - Morristown
 VILLAGE - Morristown
 SWIS - 406001

2 0 1 2 F I N A L A S S E S S M E N T R O L L
 T A X A B L E SECTION OF THE ROLL - 1
 THESE ASSESSMENTS ARE ALSO USED FOR VILLAGE PURPOSES
 TAX MAP NUMBER SEQUENCE
 UNIFORM PERCENT OF VALUE IS 100.00
 UNIFORM PERCENT OF VALUE IS 100.00

PAGE 13
 VALUATION DATE-JUL 01, 2011
 TAXABLE STATUS DATE-MAR 01, 2012

TAX MAP PARCEL NUMBER	PROPERTY LOCATION & CLASS	ASSESSMENT	EXEMPTION CODE	VILLAGE	COUNTY	TOWN	SCHOOL
CURRENT OWNERS NAME	SCHOOL DISTRICT	LAND	TAX DESCRIPTION	TAXABLE VALUE			
CURRENT OWNERS ADDRESS	PARCEL SIZE/GRID COORD	TOTAL	SPECIAL DISTRICTS	ACCOUNT NO.			
***** 83.041-2-7.11 *****							
83.041-2-7.11	602 Chapman St						1- 1-10
Taylor John P	270 Mfg housing		Vet - Comb 41131	0	13,250	13,250	0
Taylor Judy B	Morristown 406001	30,000	Vet - Comb 41137	13,250	0	0	0
PO Box 388	116x125x115x112	53,000	Enhanced S 41834	0	0	0	53,000
Morristown, NY 13664	FRNT 116.00 DPTH 118.00		VILLAGE TAXABLE VALUE		39,750		
	EAST-0156923 NRTH-1675084		COUNTY TAXABLE VALUE		39,750		
	DEED BOOK 2000 PG-19047		TOWN TAXABLE VALUE		39,750		
	FULL MARKET VALUE	53,000	SCHOOL TAXABLE VALUE		0		
***** 83.041-2-9 *****							
83.041-2-9	200 Gouverneur St						1- 13-12
Ayers Edward P	210 1 Family Res		Vet - Disa 41141	22,000	22,000	22,000	0
Monteith Debra L	Morristown 406001	39,200	Vet - Disa 41147	22,000	0	0	0
PO Box 317	Lot 7 Blk 12	88,000	Basic Star 41854	0	0	0	30,000
Morristown, NY 13664	100x152x99x143		VILLAGE TAXABLE VALUE		44,000		
	FRNT 100.00 DPTH 143.00		COUNTY TAXABLE VALUE		66,000		
	EAST-0157074 NRTH-1675170		TOWN TAXABLE VALUE		66,000		
	DEED BOOK 2005 PG-7736		SCHOOL TAXABLE VALUE		58,000		
	FULL MARKET VALUE	88,000					
***** 83.041-2-10.1 *****							
83.041-2-10.1	500 Chapman St						1- 2- 3
Bennett Maria	210 1 Family Res		Vet - Wart 41127	10,800	0	0	0
PO Box 269	Morristown 406001	6,600	Vet - Disa 41141	0	18,000	18,000	0
Morristown, NY 13664	Also 1999/20202	72,000	Vet - Disa 41147	18,000	0	0	0
	FRNT 202.00 DPTH 162.00		Vet - Wart 41121	0	10,800	10,800	0
	ACRES 0.75		Basic Star 41854	0	0	0	30,000
	EAST-0157177 NRTH-1675268		VILLAGE TAXABLE VALUE		43,200		
	DEED BOOK 2008 PG-15280		COUNTY TAXABLE VALUE		43,200		
	FULL MARKET VALUE	72,000	TOWN TAXABLE VALUE		43,200		
			SCHOOL TAXABLE VALUE		42,000		
***** 83.041-2-11 *****							
83.041-2-11	501 Morris St						1- 9-15
Bondellio Frank	210 1 Family Res		Basic Star 41854	0	0	0	30,000
Bondellio Sandra	Morristown 406001	29,800	VILLAGE TAXABLE VALUE		109,300		
PO Box 72	FRNT 66.00 DPTH 267.00	109,300	COUNTY TAXABLE VALUE		109,300		
Morristown, NY 13664	EAST-0157345 NRTH-1675100		TOWN TAXABLE VALUE		109,300		
	DEED BOOK 1021 PG-00376		SCHOOL TAXABLE VALUE		79,300		
	FULL MARKET VALUE	109,300					
***** 83.041-2-13.11 *****							
83.041-2-13.11	503 Morris St						1- 16-15
Wakker Bruce A	210 1 Family Res		Basic Star 41854	0	0	0	30,000
373 Medford Rd	Morristown 406001	25,000	VILLAGE TAXABLE VALUE		78,100		
Syracuse, NY 13208	FRNT 66.00 DPTH 132.00	78,100	COUNTY TAXABLE VALUE		78,100		
	EAST-0157323 NRTH-1675024		TOWN TAXABLE VALUE		78,100		
	DEED BOOK 2000 PG-17634		SCHOOL TAXABLE VALUE		48,100		
	FULL MARKET VALUE	78,100					

STATE OF NEW YORK
 COUNTY - St Lawrence
 TOWN - Morristown
 VILLAGE - Morristown
 SWIS - 406001

2 0 1 2 F I N A L A S S E S S M E N T R O L L
 T A X A B L E SECTION OF THE ROLL - 1
 THESE ASSESSMENTS ARE ALSO USED FOR VILLAGE PURPOSES
 TAX MAP NUMBER SEQUENCE
 UNIFORM PERCENT OF VALUE IS 100.00
 UNIFORM PERCENT OF VALUE IS 100.00

PAGE 14
 VALUATION DATE-JUL 01, 2011
 TAXABLE STATUS DATE-MAR 01, 2012

TAX MAP PARCEL NUMBER	PROPERTY LOCATION & CLASS	ASSESSMENT	EXEMPTION CODE	VILLAGE	COUNTY	TOWN	SCHOOL
CURRENT OWNERS NAME	SCHOOL DISTRICT	LAND	TAX DESCRIPTION	TAXABLE VALUE			
CURRENT OWNERS ADDRESS	PARCEL SIZE/GRID COORD	TOTAL	SPECIAL DISTRICTS	ACCOUNT NO.			
***** 83.041-2-13.12 *****							
	Off Morris St						
83.041-2-13.12	311 Res vac land		VILLAGE TAXABLE VALUE		3,100		
Bondellio Frank M	Morristown 406001	3,100	COUNTY TAXABLE VALUE		3,100		
Bondellio Sandra J	FRNT 66.00 DPTH 132.00	3,100	TOWN TAXABLE VALUE		3,100		
PO Box 72	EAST-0157253 NRTH-1675132		SCHOOL TAXABLE VALUE		3,100		
Morristown, NY 13664	DEED BOOK 1032 PG-00779						
	FULL MARKET VALUE	3,100					
***** 83.041-2-14 *****							
	505 Morris St					1- 7- 8	
83.041-2-14	210 1 Family Res		Vet - Wart 41121	0	10,725	10,725	0
Sardullo Wayne	Morristown 406001	6,400	Vet - Wart 41127	11,850	0	0	0
Sardullo Wayne Jr	FRNT 51.00 DPTH 66.00	79,000	Vet - Disa 41141	0	3,575	3,575	0
PO Box 163	EAST-0157280 NRTH-1674954		Vet - Disa 41147	3,950	0	0	0
Morristown, NY 13664	DEED BOOK 2005 PG-14075		Basic Star 41854	0	0	0	30,000
	FULL MARKET VALUE	79,000	Solar Ener 49500	0	7,500	7,500	7,500
			VILLAGE TAXABLE VALUE		63,200		
			COUNTY TAXABLE VALUE		57,200		
			TOWN TAXABLE VALUE		57,200		
			SCHOOL TAXABLE VALUE		41,500		
***** 83.041-2-15 *****							
	Morris St					1- 18- 7	
83.041-2-15	311 Res vac land		VILLAGE TAXABLE VALUE		13,500		
Rendon Sheila Stark	Morristown 406001	13,500	COUNTY TAXABLE VALUE		13,500		
PO Box 112	FRNT 57.00 DPTH 66.00	13,500	TOWN TAXABLE VALUE		13,500		
Morristown, NY 13664	ACRES 0.09		SCHOOL TAXABLE VALUE		13,500		
	EAST-0157224 NRTH-1674920						
	DEED BOOK 1102 PG-1039						
	FULL MARKET VALUE	13,500					
***** 83.041-2-16 *****							
	206 Gouverneur St					1- 17- 6	
83.041-2-16	210 1 Family Res		Basic Star 41854	0	0	0	30,000
Rendon Sheila Stark	Morristown 406001	25,000	VILLAGE TAXABLE VALUE		102,000		
PO Box 112	FRNT 66.00 DPTH 132.00	102,000	COUNTY TAXABLE VALUE		102,000		
Morristown, NY 13664	EAST-0157221 NRTH-1674997		TOWN TAXABLE VALUE		102,000		
	DEED BOOK 1102 PG-1039		SCHOOL TAXABLE VALUE		72,000		
	FULL MARKET VALUE	102,000					
***** 83.041-2-17 *****							
	204 Gouverneur St					1- 18-11	
83.041-2-17	210 1 Family Res		Vet - Wart 41121	0	12,000	12,000	0
Whalen Catherine M	Morristown 406001	46,900	Vet - Wart 41127	12,000	0	0	0
PO Box 74	R1 Lot 1 Blk 11	101,600	Vet - Disa 41141	0	40,000	40,000	0
Morristown, NY 13664	FRNT 133.00 DPTH 133.00		Vet - Disa 41147	40,000	0	0	0
	BANK8888173		Basic Star 41854	0	0	0	30,000
	EAST-0157166 NRTH-1675078		VILLAGE TAXABLE VALUE		49,600		
	DEED BOOK 2004 PG-1585		COUNTY TAXABLE VALUE		49,600		
	FULL MARKET VALUE	101,600	TOWN TAXABLE VALUE		49,600		
			SCHOOL TAXABLE VALUE		71,600		

STATE OF NEW YORK
 COUNTY - St Lawrence
 TOWN - Morristown
 VILLAGE - Morristown
 SWIS - 406001

2 0 1 2 F I N A L A S S E S S M E N T R O L L
 T A X A B L E SECTION OF THE ROLL - 1
 THESE ASSESSMENTS ARE ALSO USED FOR VILLAGE PURPOSES
 TAX MAP NUMBER SEQUENCE
 UNIFORM PERCENT OF VALUE IS 100.00
 UNIFORM PERCENT OF VALUE IS 100.00

PAGE 15
 VALUATION DATE-JUL 01, 2011
 TAXABLE STATUS DATE-MAR 01, 2012

TAX MAP PARCEL NUMBER	PROPERTY LOCATION & CLASS	ASSESSMENT	EXEMPTION CODE	VILLAGE	COUNTY	TOWN	SCHOOL
CURRENT OWNERS NAME	SCHOOL DISTRICT	LAND	TAX DESCRIPTION	TAXABLE VALUE			
CURRENT OWNERS ADDRESS	PARCEL SIZE/GRID COORD	TOTAL	SPECIAL DISTRICTS				ACCOUNT NO.
***** 83.041-2-18 *****							
	207 Gouverneur St						1- 16- 5
83.041-2-18	210 1 Family Res		VILLAGE TAXABLE VALUE	80,900			
Pearson Robert H	Morristown 406001	47,100	COUNTY TAXABLE VALUE	80,900			
330 Edgewater Rd	132x154x139x112	80,900	TOWN TAXABLE VALUE	80,900			
Pasadena, MD 21122	FRNT 132.00 DPTH 133.00		SCHOOL TAXABLE VALUE	80,900			
	EAST-0157031 NRTH-1674927						
	DEED BOOK 981 PG-00973						
	FULL MARKET VALUE	80,900					
***** 83.041-2-19 *****							
	Morris St						1- 11-12
83.041-2-19	311 Res vac land		VILLAGE TAXABLE VALUE	12,000			
Merritt Donald L	Morristown 406001	12,000	COUNTY TAXABLE VALUE	12,000			
PO Box 112	FRNT 170.00 DPTH 66.00	12,000	TOWN TAXABLE VALUE	12,000			
Morristown, NY 13664	EAST-0157069 NRTH-1674824		SCHOOL TAXABLE VALUE	12,000			
	DEED BOOK 2009 PG-1576						
	FULL MARKET VALUE	12,000					
***** 83.041-2-20 *****							
	214 Main St						1- 2- 1
83.041-2-20	210 1 Family Res		VILLAGE TAXABLE VALUE	72,500			
Colby Brian	Morristown 406001	9,000	COUNTY TAXABLE VALUE	72,500			
Colby Lisa	FRNT 33.00 DPTH 70.00	72,500	TOWN TAXABLE VALUE	72,500			
3274 State Highway 37	BANK8888288		SCHOOL TAXABLE VALUE	72,500			
Ogdensburg, NY 13669	EAST-0156953 NRTH-1674737						
	DEED BOOK 2001 PG-19415						
	FULL MARKET VALUE	72,500					
***** 83.041-2-21 *****							
	212 Main St						1- 9- 1
83.041-2-21	210 1 Family Res		VILLAGE TAXABLE VALUE	50,000			
Peck Vicki (Lu)	Morristown 406001	1,800	COUNTY TAXABLE VALUE	50,000			
% Diane K Peck	Blk 2	50,000	TOWN TAXABLE VALUE	50,000			
2747 State Highway 37	FRNT 33.00 DPTH 70.00		SCHOOL TAXABLE VALUE	50,000			
Ogdensburg, NY 13669	EAST-0156938 NRTH-1674769						
	DEED BOOK 2001 PG-5798						
	FULL MARKET VALUE	50,000					
***** 83.041-2-22.1 *****							
	210 Main St						1- 9-14
83.041-2-22.1	210 1 Family Res		Basic Star 41854	0	0	0	30,000
Whitmarsh Patricia A	Morristown 406001	2,900	VILLAGE TAXABLE VALUE	38,000			
PO Box 37	FRNT 66.00 DPTH 123.00	38,000	COUNTY TAXABLE VALUE	38,000			
Morristown, NY 13664	EAST-0156931 NRTH-1674824		TOWN TAXABLE VALUE	38,000			
	DEED BOOK 1998 PG-1173		SCHOOL TAXABLE VALUE	8,000			
	FULL MARKET VALUE	38,000					

STATE OF NEW YORK
 COUNTY - St Lawrence
 TOWN - Morristown
 VILLAGE - Morristown
 SWIS - 406001

2 0 1 2 F I N A L A S S E S S M E N T R O L L
 T A X A B L E SECTION OF THE ROLL - 1
 THESE ASSESSMENTS ARE ALSO USED FOR VILLAGE PURPOSES
 TAX MAP NUMBER SEQUENCE
 UNIFORM PERCENT OF VALUE IS 100.00
 UNIFORM PERCENT OF VALUE IS 100.00

PAGE 16
 VALUATION DATE-JUL 01, 2011
 TAXABLE STATUS DATE-MAR 01, 2012

TAX MAP PARCEL NUMBER	PROPERTY LOCATION & CLASS	ASSESSMENT	EXEMPTION CODE	VILLAGE	COUNTY	TOWN	SCHOOL
CURRENT OWNERS NAME	SCHOOL DISTRICT	LAND	TAX DESCRIPTION		TAXABLE VALUE		
CURRENT OWNERS ADDRESS	PARCEL SIZE/GRID COORD	TOTAL	SPECIAL DISTRICTS			ACCOUNT NO.	

83.041-2-24	208 Main St				83.041-2-24	*****	
Mourick Thomas L	449 Other Storag		VILLAGE TAXABLE VALUE			1- 8-15	
Mourick Judith A	Morristown 406001	2,700	COUNTY TAXABLE VALUE		28,000		
PO Box 145	(Gar U Const)-Complete	28,000	TOWN TAXABLE VALUE		28,000		
Morristown, NY 13664	34x145x38x136		SCHOOL TAXABLE VALUE		28,000		
	FRNT 34.00 DPTH 141.00						
	EAST-0156907 NRTH-1674879						
	DEED BOOK 1998 PG-9307						
	FULL MARKET VALUE	28,000					

83.041-2-25	206 Main St				83.041-2-25	*****	
Coffie Gary B	210 1 Family Res		Basic Star 41854	0	0	1- 15-14	
108 Captain Thomas Rd	Morristown 406001	13,600	VILLAGE TAXABLE VALUE		61,700	30,000	
Ogunquit, ME 03907	(Renovation)-Complete	61,700	COUNTY TAXABLE VALUE		61,700		
	36x132x12x20x20x145		TOWN TAXABLE VALUE		61,700		
	FRNT 36.00 DPTH 138.00		SCHOOL TAXABLE VALUE		31,700		
	BANK8888869						
	EAST-0156892 NRTH-1674910						
	DEED BOOK 2007 PG-4319						
	FULL MARKET VALUE	61,700					

83.041-3-2.11/1	1 Dockside Dr/Prvt				83.041-3-2.11/1	*****	
Walts Dale E	210 1 Family Res - WFCNDO		VILLAGE TAXABLE VALUE		145,000		
Walts Carol A	Morristown 406001	22,200	COUNTY TAXABLE VALUE		145,000		
38 Hiawatha Dr	Dockside Resorts	145,000	TOWN TAXABLE VALUE		145,000		
Guilderland, NY 12084	Bldg 1 Unit 1		SCHOOL TAXABLE VALUE		145,000		
	ACRES 0.12						
	EAST-0156672 NRTH-1675768						
	DEED BOOK 2006 PG-21451						
	FULL MARKET VALUE	145,000					

83.041-3-2.11/2	2 Dockside Dr/Prvt				83.041-3-2.11/2	*****	
Lyons Ellsworth H	210 1 Family Res - WFCNDO		Vet - Comb 41131	0	20,000	20,000	0
Lyons Betty J	Morristown 406001	22,200	Vet - Comb 41137	20,000	0	0	0
14 Briggs Dr	Dockside Resorts	145,000	Enhanced S 41834	0	0	0	62,200
Ogdensburg, NY 13669	Bldg 1 Unit 2		VILLAGE TAXABLE VALUE		125,000		
	1005sp166,667		COUNTY TAXABLE VALUE		125,000		
	ACRES 0.12		TOWN TAXABLE VALUE		125,000		
PRIOR OWNER ON 3/01/2012	EAST-0156688 NRTH-1675784		SCHOOL TAXABLE VALUE		82,800		
Lyons Ellsworth H	DEED BOOK 2008 PG-13573						
	FULL MARKET VALUE	145,000					

83.041-3-2.11/3	3 Dockside Dr/Prvt				83.041-3-2.11/3	*****	
Price John A	210 1 Family Res - WFCNDO		VILLAGE TAXABLE VALUE		145,000		
Price Janet R	Morristown 406001	22,200	COUNTY TAXABLE VALUE		145,000		
7955 16Th Manor Apt A310	Dockside Resorts	145,000	TOWN TAXABLE VALUE		145,000		
Vero Beach, FL 32966	Bldg 1 Unit 3		SCHOOL TAXABLE VALUE		145,000		
	1005sp166,667						
	ACRES 0.12						
	EAST-0156682 NRTH-1675754						
	DEED BOOK 2006 PG-910						
	FULL MARKET VALUE	145,000					

STATE OF NEW YORK
 COUNTY - St Lawrence
 TOWN - Morristown
 VILLAGE - Morristown
 SWIS - 406001

2 0 1 2 F I N A L A S S E S S M E N T R O L L
 T A X A B L E SECTION OF THE ROLL - 1
 THESE ASSESSMENTS ARE ALSO USED FOR VILLAGE PURPOSES
 TAX MAP NUMBER SEQUENCE
 UNIFORM PERCENT OF VALUE IS 100.00
 UNIFORM PERCENT OF VALUE IS 100.00

PAGE 17
 VALUATION DATE-JUL 01, 2011
 TAXABLE STATUS DATE-MAR 01, 2012

TAX MAP PARCEL NUMBER	PROPERTY LOCATION & CLASS	ASSESSMENT	EXEMPTION CODE	VILLAGE	COUNTY	TOWN	SCHOOL
CURRENT OWNERS NAME	SCHOOL DISTRICT	LAND	TAX DESCRIPTION	TAXABLE VALUE			
CURRENT OWNERS ADDRESS	PARCEL SIZE/GRID COORD	TOTAL	SPECIAL DISTRICTS				ACCOUNT NO.
***** 83.041-3-2.11/4 *****							
83.041-3-2.11/4	4 Dockside Dr/Prvt						
Martin Garry A	210 1 Family Res - WFCNDO		VILLAGE TAXABLE VALUE	145,000			
Martin Marion E	Morristown 406001	22,222	COUNTY TAXABLE VALUE	145,000			
694 East 5Th St Apt 2	Dockside Resorts	145,000	TOWN TAXABLE VALUE	145,000			
South Boston, MA 02127	Bldg 1 Unit 4		SCHOOL TAXABLE VALUE	145,000			
	ACRES 0.12 BANK8888830						
	EAST-0156699 NRTH-1675772						
PRIOR OWNER ON 3/01/2012	DEED BOOK 2008 PG-5775						
Martin Garry A	FULL MARKET VALUE	145,000					
***** 83.041-3-2.11/5 *****							
83.041-3-2.11/5	5 Dockside Dr/Prvt						
Hawkes Jerry J	210 1 Family Res - WFCNDO		VILLAGE TAXABLE VALUE	145,000			
1286 East Maine Rd	Morristown 406001	22,200	COUNTY TAXABLE VALUE	145,000			
Johnson City, NY 13790	Dockside Resorts	145,000	TOWN TAXABLE VALUE	145,000			
	Bldg 1 Unit 5		SCHOOL TAXABLE VALUE	145,000			
	ACRES 0.12						
	EAST-0156694 NRTH-1675744						
	DEED BOOK 2006 PG-6165						
	FULL MARKET VALUE	145,000					
***** 83.041-3-2.11/6 *****							
83.041-3-2.11/6	6 Dockside Dr/Prvt						
Roberts Gary	210 1 Family Res - WFCNDO		VILLAGE TAXABLE VALUE	145,000			
Roberts Debra C	Morristown 406001	22,200	COUNTY TAXABLE VALUE	145,000			
124 Westmoreland St	Dockside Resorts	145,000	TOWN TAXABLE VALUE	145,000			
Whitesboro, NY 13492	Bldg 1 Unit 6		SCHOOL TAXABLE VALUE	145,000			
	ACRES 0.12						
	EAST-0156711 NRTH-1675762						
	DEED BOOK 2007 PG-9180						
	FULL MARKET VALUE	145,000					
***** 83.041-3-2.11/7 *****							
83.041-3-2.11/7	7 Dockside Dr/Prvt						
Benware John T Jr	210 1 Family Res - WFCNDO		VILLAGE TAXABLE VALUE	145,000			
% John Hagopian Jr	Morristown 406001	22,200	COUNTY TAXABLE VALUE	145,000			
7 Dockside Dr	Dockside Resorts	145,000	TOWN TAXABLE VALUE	145,000			
Morristown, NY 13664	Bldg 2 Unit 7		SCHOOL TAXABLE VALUE	145,000			
	ACRES 0.12						
	EAST-0156721 NRTH-1675820						
	DEED BOOK 2006 PG-4112						
	FULL MARKET VALUE	145,000					
***** 83.041-3-2.11/8 *****							
83.041-3-2.11/8	8 Dockside Dr/prvt						
Adsit Scott A	210 1 Family Res - WFCNDO		VILLAGE TAXABLE VALUE	145,000			
124 Westmoreland St	Morristown 406001	22,200	COUNTY TAXABLE VALUE	145,000			
Whitesboro, NY 13492	ACRES 0.12	145,000	TOWN TAXABLE VALUE	145,000			
	EAST-0156739 NRTH-1675839		SCHOOL TAXABLE VALUE	145,000			
	DEED BOOK 2011 PG-105						
	FULL MARKET VALUE	145,000					

STATE OF NEW YORK
 COUNTY - St Lawrence
 TOWN - Morristown
 VILLAGE - Morristown
 SWIS - 406001

2 0 1 2 F I N A L A S S E S S M E N T R O L L
 T A X A B L E SECTION OF THE ROLL - 1
 THESE ASSESSMENTS ARE ALSO USED FOR VILLAGE PURPOSES
 TAX MAP NUMBER SEQUENCE
 UNIFORM PERCENT OF VALUE IS 100.00
 UNIFORM PERCENT OF VALUE IS 100.00

PAGE 18
 VALUATION DATE-JUL 01, 2011
 TAXABLE STATUS DATE-MAR 01, 2012

TAX MAP PARCEL NUMBER	PROPERTY LOCATION & CLASS	ASSESSMENT	EXEMPTION CODE	VILLAGE	COUNTY	TOWN	SCHOOL
CURRENT OWNERS NAME	SCHOOL DISTRICT	LAND	TAX DESCRIPTION	TAXABLE VALUE			
CURRENT OWNERS ADDRESS	PARCEL SIZE/GRID COORD	TOTAL	SPECIAL DISTRICTS				ACCOUNT NO.

83.041-3-2.11/9	9 Dockside Dr/Prvt 210 1 Family Res - WFCNDO		VILLAGE TAXABLE VALUE	145,000			83.041-3-2.11/9 *****
Flatt Samuel T	Morristown 406001	22,200	COUNTY TAXABLE VALUE	145,000			
Kinsella-Flatt Natalie L	Dockside Resort	145,000	TOWN TAXABLE VALUE	145,000			
21 Parkington Cir	Bldg 2 Unit 9		SCHOOL TAXABLE VALUE	145,000			
East Syracuse, NY 13057	ACRES 0.12 EAST-0156731 NRTH-1675810 DEED BOOK 2006 PG-7652 FULL MARKET VALUE	145,000					

83.041-3-2.11/10	10 Dockside Dr/Prvt 210 1 Family Res - WFCNDO		VILLAGE TAXABLE VALUE	145,000			83.041-3-2.11/10 *****
Benware John T Jr	Morristown 406001	22,200	COUNTY TAXABLE VALUE	145,000			
260 Riverside Dr Ste 1	Dockside Resorts	145,000	TOWN TAXABLE VALUE	145,000			
Johnson City, NY 13790-2745	Bldg 2 Unit 10		SCHOOL TAXABLE VALUE	145,000			
	ACRES 0.12 EAST-0156749 NRTH-1675825 DEED BOOK 2006 PG-4113 FULL MARKET VALUE	145,000					
PRIOR OWNER ON 3/01/2012							
Benware John T Jr							

83.041-3-2.11/11	11 Dockside Dr/Prvt 210 1 Family Res - WFCNDO		VILLAGE TAXABLE VALUE	145,000			83.041-3-2.11/11 *****
Chaudhry Aftab A	Morristown 406001	22,200	COUNTY TAXABLE VALUE	145,000			
1 River Point Plaza	Dockside Resort	145,000	TOWN TAXABLE VALUE	145,000			
Jeffersonville, IN 47130	Bldg 2 Unit 11		SCHOOL TAXABLE VALUE	145,000			
	ACRES 0.12 EAST-0156744 NRTH-1675799 DEED BOOK 2006 PG-9452 FULL MARKET VALUE	145,000					

83.041-3-2.11/12	12 Dockside Dr/prvt 210 1 Family Res - WFCNDO		VILLAGE TAXABLE VALUE	145,000			83.041-3-2.11/12 *****
H E Consultants, LLC	Morristown 406001	22,200	COUNTY TAXABLE VALUE	145,000			
28 Alice St	Dockside Resorts	145,000	TOWN TAXABLE VALUE	145,000			
Binghamton, NY 13904	Bldg 2 Unit 12		SCHOOL TAXABLE VALUE	145,000			
	ACRES 0.12 EAST-0156762 NRTH-1675816 DEED BOOK 2006 PG-22078 FULL MARKET VALUE	145,000					

83.041-3-2.11/14	14 Dockside Dr/Prvt 210 1 Family Res - WFCNDO		VILLAGE TAXABLE VALUE	145,000			83.041-3-2.11/14 *****
Munson David C & Eldon R J	Morristown 406001	22,200	COUNTY TAXABLE VALUE	145,000			
Knecht Beth J	Dockside Resort	145,000	TOWN TAXABLE VALUE	145,000			
492 Bible Hill Rd	Bldg 3 Unit 14		SCHOOL TAXABLE VALUE	145,000			
Fracestown, NH 03043	ACRES 0.12 BANK8888209 EAST-0156773 NRTH-1675877 DEED BOOK 2006 PG-9457 FULL MARKET VALUE	145,000					

STATE OF NEW YORK
 COUNTY - St Lawrence
 TOWN - Morristown
 VILLAGE - Morristown
 SWIS - 406001

2 0 1 2 F I N A L A S S E S S M E N T R O L L
 T A X A B L E SECTION OF THE ROLL - 1
 THESE ASSESSMENTS ARE ALSO USED FOR VILLAGE PURPOSES
 TAX MAP NUMBER SEQUENCE
 UNIFORM PERCENT OF VALUE IS 100.00
 UNIFORM PERCENT OF VALUE IS 100.00

PAGE 19
 VALUATION DATE-JUL 01, 2011
 TAXABLE STATUS DATE-MAR 01, 2012

TAX MAP PARCEL NUMBER	PROPERTY LOCATION & CLASS	ASSESSMENT	EXEMPTION CODE	VILLAGE	COUNTY	TOWN	SCHOOL
CURRENT OWNERS NAME	SCHOOL DISTRICT	LAND	TAX DESCRIPTION	TAXABLE VALUE			
CURRENT OWNERS ADDRESS	PARCEL SIZE/GRID COORD	TOTAL	SPECIAL DISTRICTS				ACCOUNT NO.

83.041-3-2.11/15	15 Dockside Dr/Prvt 210 1 Family Res - WFCNDO Morristown 406001	22,200	VILLAGE TAXABLE VALUE	145,000			83.041-3-2.11/15 *****
Perrott Madeleine			COUNTY TAXABLE VALUE	145,000			
152 River Beach Rd	Dockside Resorts	145,000	TOWN TAXABLE VALUE	145,000			
Ormond Beach, FL 32176	Bldg 3 Unit 15 ACRES 0.12 EAST-0156789 NRTH-1675893 DEED BOOK 2006 PG-8319 FULL MARKET VALUE	145,000	SCHOOL TAXABLE VALUE	145,000			

83.041-3-2.11/16	16 Dockside Dr/Prvt 210 1 Family Res - WFCNDO Morristown 406001	22,200	VILLAGE TAXABLE VALUE	145,000			83.041-3-2.11/16 *****
Weir Kenneth A			COUNTY TAXABLE VALUE	145,000			
Weir Joanne H	Dockside Resorts	145,000	TOWN TAXABLE VALUE	145,000			
551 Fredericks Rd	Bldg 3 Unit 16 1005spl66,667 ACRES 0.12 EAST-0156786 NRTH-1675866 DEED BOOK 2006 PG-1334 FULL MARKET VALUE	145,000	SCHOOL TAXABLE VALUE	145,000			
Johnson City, NY 13790							

83.041-3-2.11/17	17 Dockside Dr/Prvt 210 1 Family Res - WFCNDO Morristown 406001	22,200	VILLAGE TAXABLE VALUE	145,000			83.041-3-2.11/17 *****
Studer Arthur E Jr			COUNTY TAXABLE VALUE	145,000			
Studer Kathleen A	Dockside Resort	145,000	TOWN TAXABLE VALUE	145,000			
50 Dedrick Hill Rd	Bldg 3 Unit 17 1005spl70000 ACRES 0.12 EAST-0156803 NRTH-1675883 DEED BOOK 2005 PG-20524 FULL MARKET VALUE	145,000	SCHOOL TAXABLE VALUE	145,000			
Binghamton, NY 13905-5608							

83.041-3-2.11/18	18 Dockside Dr/Prvt 210 1 Family Res - WFCNDO Morristown 406001	22,200	VILLAGE TAXABLE VALUE	145,000			83.041-3-2.11/18 *****
Gravel Raymond P			COUNTY TAXABLE VALUE	145,000			
Gravel Sharon L	ACRES 0.12	145,000	TOWN TAXABLE VALUE	145,000			
29 Katie Lane	EAST-0156803 NRTH-1675857		SCHOOL TAXABLE VALUE	145,000			
Rochester, NH 03868	DEED BOOK 2012 PG-6224 FULL MARKET VALUE	145,000					

83.041-3-2.11/20	20 Dockside Dr/prvt 210 1 Family Res - WFCNDO Morristown 406001	22,200	VILLAGE TAXABLE VALUE	145,000			83.041-3-2.11/20 *****
Roberts Gary			COUNTY TAXABLE VALUE	145,000			
Roberts Debra C	Dockside Resort	145,000	TOWN TAXABLE VALUE	145,000			
124 Westmoreland St	Bldg 4 Unit 20 ACRES 0.12 EAST-0156890 NRTH-1675999 DEED BOOK 2012 PG-3819 FULL MARKET VALUE	145,000	SCHOOL TAXABLE VALUE	145,000			
Whitesboro, NY 13492							

PRIOR OWNER ON 3/01/2012
 Brandy Christopher F

STATE OF NEW YORK
 COUNTY - St Lawrence
 TOWN - Morristown
 VILLAGE - Morristown
 SWIS - 406001

2 0 1 2 F I N A L A S S E S S M E N T R O L L
 T A X A B L E SECTION OF THE ROLL - 1
 THESE ASSESSMENTS ARE ALSO USED FOR VILLAGE PURPOSES
 TAX MAP NUMBER SEQUENCE
 UNIFORM PERCENT OF VALUE IS 100.00
 UNIFORM PERCENT OF VALUE IS 100.00

PAGE 20
 VALUATION DATE-JUL 01, 2011
 TAXABLE STATUS DATE-MAR 01, 2012

TAX MAP PARCEL NUMBER	PROPERTY LOCATION & CLASS	ASSESSMENT	EXEMPTION CODE	VILLAGE	COUNTY	TOWN	SCHOOL
CURRENT OWNERS NAME	SCHOOL DISTRICT	LAND	TAX DESCRIPTION	TAXABLE VALUE			
CURRENT OWNERS ADDRESS	PARCEL SIZE/GRID COORD	TOTAL	SPECIAL DISTRICTS				ACCOUNT NO.
***** 83.041-3-2.11/21 *****							
83.041-3-2.11/21	21 Dockside Dr/prvt						
Palao Manuel C	210 1 Family Res - WFCNDO		VILLAGE TAXABLE VALUE	145,000			
Palao Sally	Morristown 406001	22,200	COUNTY TAXABLE VALUE	145,000			
7858 State Highway 68	Dockside Resorts	145,000	TOWN TAXABLE VALUE	145,000			
Ogdensburg, NY 13669	Bldg 4 Unit 21		SCHOOL TAXABLE VALUE	145,000			
	ACRES 0.12						
	EAST-0156905 NRTH-1676018						
	DEED BOOK 2011 PG-18990						
	FULL MARKET VALUE	145,000					
***** 83.041-3-2.11/22 *****							
83.041-3-2.11/22	22 Dockside Dr/prvt		Basic Star 41854	0	0	0	30,000
Sullivan Deborah A	210 1 Family Res - WFCNDO		VILLAGE TAXABLE VALUE	145,000			
PO Box 190	Morristown 406001	22,200	COUNTY TAXABLE VALUE	145,000			
Ogdensburg, NY 13669	Dockside Resorts	145,000	TOWN TAXABLE VALUE	145,000			
	Bldg 4 Unit 22		SCHOOL TAXABLE VALUE	115,000			
	ACRES 0.12						
	EAST-0156899 NRTH-1675990						
	DEED BOOK 2007 PG-9052						
	FULL MARKET VALUE	145,000					
***** 83.041-3-2.11/23 *****							
83.041-3-2.11/23	23 Dockside Dr/Prvt						
Gerard William F	210 1 Family Res - WFCNDO		VILLAGE TAXABLE VALUE	145,000			
Boyer Suzanne B	Morristown 406001	22,200	COUNTY TAXABLE VALUE	145,000			
23 Dockside Dr	ACRES 0.12 BANK8888892	145,000	TOWN TAXABLE VALUE	145,000			
Morristown, NY 13664	EAST-0156916 NRTH-1676008		SCHOOL TAXABLE VALUE	145,000			
	DEED BOOK 2010 PG-16823						
	FULL MARKET VALUE	145,000					
***** 83.041-3-2.11/24 *****							
83.041-3-2.11/24	24 Dockside Dr/prvt		Vet - Comb 41131	0	20,000	20,000	0
Spence Julian J	210 1 Family Res - WFCNDO		Vet - Comb 41137	20,000	0	0	0
Haag Susan A	Morristown 406001	22,200	Basic Star 41854	0	0	0	30,000
24 Dockside Dr	Dockside Resorts	145,000	VILLAGE TAXABLE VALUE	125,000			
Morristown, NY 13664	Bldg 4 Unit 24		COUNTY TAXABLE VALUE	125,000			
	ACRES 0.12		TOWN TAXABLE VALUE	125,000			
	EAST-0156910 NRTH-1675978		SCHOOL TAXABLE VALUE	115,000			
	DEED BOOK 2008 PG-18074						
	FULL MARKET VALUE	145,000					
***** 83.041-3-2.11/25 *****							
83.041-3-2.11/25	25 Dockside Dr/Prvt						
Haag Susan	210 1 Family Res - WFCNDO		VILLAGE TAXABLE VALUE	145,000			
25 Dockside Dr	Morristown 406001	22,200	COUNTY TAXABLE VALUE	145,000			
Morristown, NY 13664	ACRES 0.12	145,000	TOWN TAXABLE VALUE	145,000			
	EAST-0156928 NRTH-1675998		SCHOOL TAXABLE VALUE	145,000			
	DEED BOOK 2010 PG-11849						
	FULL MARKET VALUE	145,000					

STATE OF NEW YORK
 COUNTY - St Lawrence
 TOWN - Morristown
 VILLAGE - Morristown
 SWIS - 406001

2 0 1 2 F I N A L A S S E S S M E N T R O L L
 T A X A B L E SECTION OF THE ROLL - 1
 THESE ASSESSMENTS ARE ALSO USED FOR VILLAGE PURPOSES
 TAX MAP NUMBER SEQUENCE
 UNIFORM PERCENT OF VALUE IS 100.00
 UNIFORM PERCENT OF VALUE IS 100.00

PAGE 21
 VALUATION DATE-JUL 01, 2011
 TAXABLE STATUS DATE-MAR 01, 2012

TAX MAP PARCEL NUMBER	PROPERTY LOCATION & CLASS	ASSESSMENT	EXEMPTION CODE	VILLAGE	COUNTY	TOWN	SCHOOL
CURRENT OWNERS NAME	SCHOOL DISTRICT	LAND	TAX DESCRIPTION	TAXABLE VALUE			
CURRENT OWNERS ADDRESS	PARCEL SIZE/GRID COORD	TOTAL	SPECIAL DISTRICTS				ACCOUNT NO.

83.041-3-2.11/27	27 Docksides Dr/prvt 210 1 Family Res - WFCNDO Morristown 406001	22,200	VILLAGE TAXABLE VALUE	145,000			83.041-3-2.11/27 *****
Spence Julian J	Docksides Resort	145,000	COUNTY TAXABLE VALUE	145,000			
24 Docksides Dr	Bldg 5 Unit 27		TOWN TAXABLE VALUE	145,000			
Morristown, NY 13664	ACRES 0.12		SCHOOL TAXABLE VALUE	145,000			
PRIOR OWNER ON 3/01/2012	EAST-0156954 NRTH-1676072						
Spence Julian	DEED BOOK 2011 PG-10126						
	FULL MARKET VALUE	145,000					

83.041-3-2.11/28	28 Docksides Dr/Prvt 210 1 Family Res - WFCNDO Morristown 406001	22,200	VILLAGE TAXABLE VALUE	145,000			83.041-3-2.11/28 *****
Nevins Thomas J	Docksides Resorts	145,000	COUNTY TAXABLE VALUE	145,000			
%TMT Building	Bldg 5 Unit 28		TOWN TAXABLE VALUE	145,000			
4-2-22 Shibuya, Shibuya-Ku	1F/2F/4F/5F/6F/7F		SCHOOL TAXABLE VALUE	145,000			
Tokyo, Japan, Japan 150-0002	ACRES 0.12 BANK2222222						
	EAST-0156948 NRTH-1676041						
	DEED BOOK 2006 PG-11878						
	FULL MARKET VALUE	145,000					

83.041-3-2.11/29	29 Docksides Dr/prvt 210 1 Family Res - WFCNDO Morristown 406001	22,200	VILLAGE TAXABLE VALUE	145,000			83.041-3-2.11/29 *****
Walts Dale	Docksides Resorts	145,000	COUNTY TAXABLE VALUE	145,000			
Walts Carol	ACRES 0.12		TOWN TAXABLE VALUE	145,000			
38 Hiawatha Dr	EAST-0156965 NRTH-1676061		SCHOOL TAXABLE VALUE	145,000			
Guilderland, NY 12084	DEED BOOK 2010 PG-15051						
	FULL MARKET VALUE	145,000					

83.041-3-2.11/30	30 Docksides Dr/prvt 210 1 Family Res - WFCNDO Morristown 406001	22,200	VILLAGE TAXABLE VALUE	145,000			83.041-3-2.11/30 *****
30 Docksides Drive, LLC	Docksides Resorts	145,000	COUNTY TAXABLE VALUE	145,000			
% Harriet H Christakos	Bldg 5 Unit 30		TOWN TAXABLE VALUE	145,000			
PO Box 459	ACRES 0.12		SCHOOL TAXABLE VALUE	145,000			
Cazenovia, NY 13035	EAST-0156960 NRTH-1676032						
	DEED BOOK 2007 PG-2309						
	FULL MARKET VALUE	145,000					

83.041-3-2.11/32	32 Docksides Dr/prvt 210 1 Family Res - WFCNDO Morristown 406001	22,200	VILLAGE TAXABLE VALUE	145,000			83.041-3-2.11/32 *****
Ceresoli, LLC	Docksides Resort	145,000	COUNTY TAXABLE VALUE	145,000			
26 S Main St	Bldg 6 Unit 32		TOWN TAXABLE VALUE	145,000			
Hammond, NY 13646	ACRES 0.12		SCHOOL TAXABLE VALUE	145,000			
	EAST-0156992 NRTH-1676111						
	DEED BOOK 2007 PG-13221						
	FULL MARKET VALUE	145,000					

STATE OF NEW YORK
 COUNTY - St Lawrence
 TOWN - Morristown
 VILLAGE - Morristown
 SWIS - 406001

2 0 1 2 F I N A L A S S E S S M E N T R O L L
 T A X A B L E SECTION OF THE ROLL - 1
 THESE ASSESSMENTS ARE ALSO USED FOR VILLAGE PURPOSES
 TAX MAP NUMBER SEQUENCE
 UNIFORM PERCENT OF VALUE IS 100.00
 UNIFORM PERCENT OF VALUE IS 100.00

PAGE 22
 VALUATION DATE-JUL 01, 2011
 TAXABLE STATUS DATE-MAR 01, 2012

TAX MAP PARCEL NUMBER	PROPERTY LOCATION & CLASS	ASSESSMENT	EXEMPTION CODE	VILLAGE	COUNTY	TOWN	SCHOOL
CURRENT OWNERS NAME	SCHOOL DISTRICT	LAND	TAX DESCRIPTION	TAXABLE VALUE			
CURRENT OWNERS ADDRESS	PARCEL SIZE/GRID COORD	TOTAL	SPECIAL DISTRICTS	ACCOUNT NO.			

83.041-3-2.11/33	33 Dockside Dr/Prvt 210 1 Family Res - WFCNDO		VILLAGE TAXABLE VALUE	83.041-3-2.11/33	*****		
Nygaard Family 2010 Irrec Trust	Morristown 406001	22,200	COUNTY TAXABLE VALUE				
33 Dockside Dr	ACRES 0.12	145,000	TOWN TAXABLE VALUE				
Morristown, NY 13664	EAST-0157008 NRTH-1676129		SCHOOL TAXABLE VALUE				
	DEED BOOK 2010 PG-14673						
	FULL MARKET VALUE	145,000					

83.041-3-2.11/34	34 Dockside Dr/Prvt 210 1 Family Res - WFCNDO		VILLAGE TAXABLE VALUE	83.041-3-2.11/34	*****		
Sethi Khalid	Morristown 406001	22,200	COUNTY TAXABLE VALUE				
27 Stratford Pl	sp \$205500	145,000	TOWN TAXABLE VALUE				
Binghamton, NY 13905	Building 6 Unit 34		SCHOOL TAXABLE VALUE				
	ACRES 0.12						
	EAST-0157001 NRTH-1676098						
	DEED BOOK 2008 PG-13094						
	FULL MARKET VALUE	145,000					

83.041-3-2.11/35	35 Dockside Dr/Prvt 210 1 Family Res - WFCNDO		VILLAGE TAXABLE VALUE	83.041-3-2.11/35	*****		
Stranburg Jon C	Morristown 406001	22,200	COUNTY TAXABLE VALUE				
Stranburg Terri J	ACRES 0.12	145,000	TOWN TAXABLE VALUE				
PO Box 56	EAST-0157017 NRTH-1676116		SCHOOL TAXABLE VALUE				
Allegany, NY 14760	DEED BOOK 2008 PG-17931						
	FULL MARKET VALUE	145,000					

83.041-3-2.11/36	36 Dockside Dr/Prvt 210 1 Family Res - WFCNDO		VILLAGE TAXABLE VALUE	83.041-3-2.11/36	*****		
Dubois Family Revocable Trust	Morristown 406001	22,200	COUNTY TAXABLE VALUE				
6305 Capstan Ct	Bldg 6 Unit 36	145,000	TOWN TAXABLE VALUE				
Rockledge, FL 32955	ACRES 0.12		SCHOOL TAXABLE VALUE				
	EAST-0157012 NRTH-1676088						
	DEED BOOK 2006 PG-20354						
	FULL MARKET VALUE	145,000					

83.041-3-2.11/37	37 Dockside Dr/prvt 210 1 Family Res - WFCNDO		VILLAGE TAXABLE VALUE	83.041-3-2.11/37	*****		
Lohrmann David	Morristown 406001	22,200	COUNTY TAXABLE VALUE				
Lohrmann Julie	Dockside Resort	145,000	TOWN TAXABLE VALUE				
3425 Cedarwood Cir	Bldg 6 Unit 37		SCHOOL TAXABLE VALUE				
Bloomington, IN 47401	ACRES 0.12						
	EAST-0157028 NRTH-1676105						
	DEED BOOK 2011 PG-18322						
	FULL MARKET VALUE	145,000					

STATE OF NEW YORK
 COUNTY - St Lawrence
 TOWN - Morristown
 VILLAGE - Morristown
 SWIS - 406001

2 0 1 2 F I N A L A S S E S S M E N T R O L L
 T A X A B L E SECTION OF THE ROLL - 1
 THESE ASSESSMENTS ARE ALSO USED FOR VILLAGE PURPOSES
 TAX MAP NUMBER SEQUENCE
 UNIFORM PERCENT OF VALUE IS 100.00
 UNIFORM PERCENT OF VALUE IS 100.00

PAGE 23
 VALUATION DATE-JUL 01, 2011
 TAXABLE STATUS DATE-MAR 01, 2012

TAX MAP PARCEL NUMBER	PROPERTY LOCATION & CLASS	ASSESSMENT	EXEMPTION CODE	VILLAGE	COUNTY	TOWN	SCHOOL
CURRENT OWNERS NAME	SCHOOL DISTRICT	LAND	TAX DESCRIPTION	TAXABLE VALUE	ACCOUNT NO.		
CURRENT OWNERS ADDRESS	PARCEL SIZE/GRID COORD	TOTAL	SPECIAL DISTRICTS				
***** 83.041-3-3.11 *****							
	202 Ann St					1- 6- 1	
83.041-3-3.11	210 1 Family Res		Basic Star 41854	0	0	0	30,000
Wright Randolph R Trust	Morristown 406001	45,000	VILLAGE TAXABLE VALUE		150,000		
Wright Marie Ellen L Trust	2005/1498 &	150,000	COUNTY TAXABLE VALUE		150,000		
202 Ann St	1076/547 & 1999/22332		TOWN TAXABLE VALUE		150,000		
PO Box 327	171x208x165x190		SCHOOL TAXABLE VALUE		120,000		
Morristown, NY 13664	FRNT 171.00 DPTH 208.00						
	EAST-0157361 NRTH-1675381						
	DEED BOOK 2005 PG-1499						
	FULL MARKET VALUE	150,000					
***** 83.041-3-4 *****							
	400 Chapman St					1- 19- 9	
83.041-3-4	210 1 Family Res		Basic Star 41854	0	0	0	30,000
Kelly James	Morristown 406001	26,000	VILLAGE TAXABLE VALUE		182,000		
Kelly Kathleen	168x211x165x193	182,000	COUNTY TAXABLE VALUE		182,000		
PO Box 183	FRNT 168.00 DPTH 202.00		TOWN TAXABLE VALUE		182,000		
Morristown, NY 13664	EAST-0157497 NRTH-1675478		SCHOOL TAXABLE VALUE		152,000		
	DEED BOOK 1999 PG-11061						
	FULL MARKET VALUE	182,000					
***** 83.041-3-5 *****							
	300 Chapman St					1- 5- 6	
83.041-3-5	210 1 Family Res		Basic Star 41854	0	0	0	30,000
Clements Mahlon	Morristown 406001	27,400	VILLAGE TAXABLE VALUE		152,000		
Clements Elizabeth	Also 1109/460	152,000	COUNTY TAXABLE VALUE		152,000		
PO Box 213	ACRES 1.90		TOWN TAXABLE VALUE		152,000		
Morristown, NY 13664	EAST-0157702 NRTH-1675587		SCHOOL TAXABLE VALUE		122,000		
	DEED BOOK 694 PG-307						
	FULL MARKET VALUE	152,000					
***** 83.041-3-6.2 *****							
	208 Chapman St					1- 5- 8	
83.041-3-6.2	210 1 Family Res		Basic Star 41854	0	0	0	30,000
Young Rory A	Morristown 406001	29,600	VILLAGE TAXABLE VALUE		105,000		
137 E Main Street	FRNT 203.00 DPTH 155.00	105,000	COUNTY TAXABLE VALUE		105,000		
Gouverneur, NY 13642	ACRES 0.71		TOWN TAXABLE VALUE		105,000		
	EAST-0157930 NRTH-1675749		SCHOOL TAXABLE VALUE		75,000		
PRIOR OWNER ON 3/01/2012	DEED BOOK 2011 PG-6976						
Young Rory A	FULL MARKET VALUE	105,000					
***** 83.041-3-6.11 *****							
	Chapman St					1- 5- 8	
83.041-3-6.11	311 Res vac land		VILLAGE TAXABLE VALUE		4,300		
Clements Mahlon T	Morristown 406001	4,300	COUNTY TAXABLE VALUE		4,300		
PO Box 213	577x567x103	4,300	TOWN TAXABLE VALUE		4,300		
Morristown, NY 13664	FRNT 577.00 DPTH		SCHOOL TAXABLE VALUE		4,300		
	ACRES 0.67						
	EAST-0158339 NRTH-1675956						
	DEED BOOK 781 PG-349						
	FULL MARKET VALUE	4,300					

STATE OF NEW YORK
 COUNTY - St Lawrence
 TOWN - Morristown
 VILLAGE - Morristown
 SWIS - 406001

2 0 1 2 F I N A L A S S E S S M E N T R O L L
 T A X A B L E SECTION OF THE ROLL - 1
 THESE ASSESSMENTS ARE ALSO USED FOR VILLAGE PURPOSES
 TAX MAP NUMBER SEQUENCE
 UNIFORM PERCENT OF VALUE IS 100.00
 UNIFORM PERCENT OF VALUE IS 100.00

PAGE 24
 VALUATION DATE-JUL 01, 2011
 TAXABLE STATUS DATE-MAR 01, 2012

TAX MAP PARCEL NUMBER	PROPERTY LOCATION & CLASS	ASSESSMENT	EXEMPTION CODE	VILLAGE	COUNTY	TOWN	SCHOOL
CURRENT OWNERS NAME	SCHOOL DISTRICT	LAND	TAX DESCRIPTION	TAXABLE VALUE			
CURRENT OWNERS ADDRESS	PARCEL SIZE/GRID COORD	TOTAL	SPECIAL DISTRICTS				ACCOUNT NO.
***** 83.041-3-6.12 *****							
83.041-3-6.12	Chapman St 314 Rural vac<10		VILLAGE TAXABLE VALUE	4,200			
Young Rory A	Morristown 406001	4,200	COUNTY TAXABLE VALUE	4,200			
137 E Main Street	7/05sp5500	4,200	TOWN TAXABLE VALUE	4,200			
Gouverneur, NY 13642	199x103x196x137		SCHOOL TAXABLE VALUE	4,200			
	FRNT 199.00 DPTH 120.00						
PRIOR OWNER ON 3/01/2012	EAST-0158101 NRTH-1675845						
Young Rory A	DEED BOOK 2011 PG-6975						
	FULL MARKET VALUE	4,200					
***** 83.041-3-8.1 *****							
83.041-3-8.1	Golden St 311 Res vac land		VILLAGE TAXABLE VALUE	6,200			1- 3- 2
Wright Randolph R Trust	Morristown 406001	6,200	COUNTY TAXABLE VALUE	6,200			
Wright Marie Ellen L Trust	ACRES 2.55	6,200	TOWN TAXABLE VALUE	6,200			
202 Ann St	EAST-0158200 NRTH-1675765		SCHOOL TAXABLE VALUE	6,200			
PO Box 327	DEED BOOK 2005 PG-1501						
Morristown, NY 13664	FULL MARKET VALUE	6,200					
***** 83.041-3-9 *****							
83.041-3-9	Morris St 449 Other Storag		VILLAGE TAXABLE VALUE	70,800			1- 5- 4
Clements Mahlon	Morristown 406001	6,000	COUNTY TAXABLE VALUE	70,800			
PO Box 213	FRNT 198.00 DPTH 132.00	70,800	TOWN TAXABLE VALUE	70,800			
Morristown, NY 13664	EAST-0158731 NRTH-1675878		SCHOOL TAXABLE VALUE	70,800			
	DEED BOOK 812 PG-00133						
	FULL MARKET VALUE	70,800					
***** 83.041-3-10 *****							
83.041-3-10	205 Morris St 449 Other Storag		VILLAGE TAXABLE VALUE	60,000			1- 8-11
Wright Randolph R Trust	Morristown 406001	6,000	COUNTY TAXABLE VALUE	60,000			
Wright Marie Ellen L Trust	FRNT 198.00 DPTH 132.00	60,000	TOWN TAXABLE VALUE	60,000			
202 Ann St	EAST-0158476 NRTH-1675732		SCHOOL TAXABLE VALUE	60,000			
PO Box 327	DEED BOOK 2005 PG-1500						
Morristown, NY 13664	FULL MARKET VALUE	60,000					
***** 83.041-3-11 *****							
83.041-3-11	207 Morris St 210 1 Family Res		VILLAGE TAXABLE VALUE	12,000			1- 8-14
Hess James N	Morristown 406001	3,800	COUNTY TAXABLE VALUE	12,000			
207 Morris St	FRNT 66.00 DPTH 132.00	12,000	TOWN TAXABLE VALUE	12,000			
Ogdensburg, NY 13669	EAST-0158379 NRTH-1675668		SCHOOL TAXABLE VALUE	12,000			
	DEED BOOK 2011 PG-15657						
	FULL MARKET VALUE	12,000					
***** 83.041-3-14.1 *****							
83.041-3-14.1	Morris St 312 Vac w/imprv		VILLAGE TAXABLE VALUE	5,500			1- 16-10
Warren William Howard	Morristown 406001	4,700	COUNTY TAXABLE VALUE	5,500			
210 Morris St	easement 25'	5,500	TOWN TAXABLE VALUE	5,500			
Ogdensburg, NY 13669	FRNT 132.00 DPTH 198.00		SCHOOL TAXABLE VALUE	5,500			
	EAST-0158271 NRTH-1675635						
	DEED BOOK 1063 PG-1146						
	FULL MARKET VALUE	5,500					

STATE OF NEW YORK
 COUNTY - St Lawrence
 TOWN - Morristown
 VILLAGE - Morristown
 SWIS - 406001

2 0 1 2 F I N A L A S S E S S M E N T R O L L
 T A X A B L E SECTION OF THE ROLL - 1
 THESE ASSESSMENTS ARE ALSO USED FOR VILLAGE PURPOSES
 TAX MAP NUMBER SEQUENCE
 UNIFORM PERCENT OF VALUE IS 100.00
 UNIFORM PERCENT OF VALUE IS 100.00

PAGE 25
 VALUATION DATE-JUL 01, 2011
 TAXABLE STATUS DATE-MAR 01, 2012

TAX MAP PARCEL NUMBER	PROPERTY LOCATION & CLASS	ASSESSMENT	EXEMPTION CODE-----VILLAGE-----	COUNTY-----	TOWN-----	SCHOOL
CURRENT OWNERS NAME	SCHOOL DISTRICT	LAND	TAX DESCRIPTION	TAXABLE VALUE		
CURRENT OWNERS ADDRESS	PARCEL SIZE/GRID COORD	TOTAL	SPECIAL DISTRICTS			ACCOUNT NO.
***** 83.041-3-15.11 *****						
	Morris St					1- 7-13
83.041-3-15.11	311 Res vac land		VILLAGE TAXABLE VALUE	3,800		
Bowman David E	Morristown 406001	3,800	COUNTY TAXABLE VALUE	3,800		
Bowman Pamela	Lot 2	3,800	TOWN TAXABLE VALUE	3,800		
213 Morris St	FRNT 66.00 DPTH 132.00		SCHOOL TAXABLE VALUE	3,800		
Ogdensburg, NY 13669	EAST-0158059 NRTH-1675499					
	DEED BOOK 2000 PG-13586					
	FULL MARKET VALUE	3,800				
***** 83.041-3-15.12 *****						
	213 Morris St					
83.041-3-15.12	210 1 Family Res		Enhanced S 41834	0	0	48,500
Bowman David E	Morristown 406001	4,900	VILLAGE TAXABLE VALUE	48,500		
Bowman Pamela	Lots 3 & 4 Blk 18	48,500	COUNTY TAXABLE VALUE	48,500		
213 Morris St	FRNT 132.00 DPTH 132.00		TOWN TAXABLE VALUE	48,500		
Morristown, NY 13664	EAST-0158146 NRTH-1675527		SCHOOL TAXABLE VALUE	0		
	DEED BOOK 1999 PG-18410					
	FULL MARKET VALUE	48,500				
***** 83.041-3-17 *****						
	217 Morris St					1- 7-12
83.041-3-17	270 Mfg housing		Basic Star 41854	0	0	13,700
Bouchey Tammy L	Morristown 406001	3,800	VILLAGE TAXABLE VALUE	13,700		
PO Box 147	FRNT 66.00 DPTH 132.00	13,700	COUNTY TAXABLE VALUE	13,700		
Morristown, NY 13664	EAST-0158033 NRTH-1675457		TOWN TAXABLE VALUE	13,700		
	DEED BOOK 2003 PG-9566		SCHOOL TAXABLE VALUE	0		
	FULL MARKET VALUE	13,700				
***** 83.041-3-18 *****						
	301 Morris St					1- 11- 1
83.041-3-18	311 Res vac land		VILLAGE TAXABLE VALUE	4,000		
Crosby Kevin	Morristown 406001	4,000	COUNTY TAXABLE VALUE	4,000		
805 Gouverneur St	FRNT 68.00 DPTH 132.00	4,000	TOWN TAXABLE VALUE	4,000		
Morristown, NY 13664	EAST-0157946 NRTH-1675408		SCHOOL TAXABLE VALUE	4,000		
	DEED BOOK 2011 PG-17006					
	FULL MARKET VALUE	4,000				
***** 83.041-3-19 *****						
	303 Morris St					1- 5-15
83.041-3-19	210 1 Family Res		Enhanced S 41834	0	0	49,000
Crosby Mary	Morristown 406001	3,800	VILLAGE TAXABLE VALUE	49,000		
PO Box 195	FRNT 68.00 DPTH 132.00	49,000	COUNTY TAXABLE VALUE	49,000		
Morristown, NY 13664	EAST-0157886 NRTH-1675381		TOWN TAXABLE VALUE	49,000		
	DEED BOOK 847 PG-00245		SCHOOL TAXABLE VALUE	0		
	FULL MARKET VALUE	49,000				

STATE OF NEW YORK
 COUNTY - St Lawrence
 TOWN - Morristown
 VILLAGE - Morristown
 SWIS - 406001

2 0 1 2 F I N A L A S S E S S M E N T R O L L
 T A X A B L E SECTION OF THE ROLL - 1
 THESE ASSESSMENTS ARE ALSO USED FOR VILLAGE PURPOSES
 TAX MAP NUMBER SEQUENCE
 UNIFORM PERCENT OF VALUE IS 100.00
 UNIFORM PERCENT OF VALUE IS 100.00

PAGE 26
 VALUATION DATE-JUL 01, 2011
 TAXABLE STATUS DATE-MAR 01, 2012

TAX MAP PARCEL NUMBER	PROPERTY LOCATION & CLASS	ASSESSMENT	EXEMPTION CODE	VILLAGE	COUNTY	TOWN	SCHOOL
CURRENT OWNERS NAME	SCHOOL DISTRICT	LAND	TAX DESCRIPTION	TAXABLE VALUE			
CURRENT OWNERS ADDRESS	PARCEL SIZE/GRID COORD	TOTAL	SPECIAL DISTRICTS				ACCOUNT NO.
***** 83.041-3-20.1 *****							
	202 Elm St						1- 14- 6.1
83.041-3-20.1	210 1 Family Res		Basic Star 41854	0	0	0	30,000
Green Amanda L	Morristown 406001	5,600	VILLAGE TAXABLE VALUE		62,500		
202 Elm St	FRNT 132.00 DPTH 190.00	62,500	COUNTY TAXABLE VALUE		62,500		
Ogdensburg, NY 13669	EAST-0157794 NRTH-1675338		TOWN TAXABLE VALUE		62,500		
	DEED BOOK 2006 PG-912		SCHOOL TAXABLE VALUE		32,500		
	FULL MARKET VALUE	62,500					
***** 83.041-3-21.1 *****							
	200 Elm St						1- 14- 6.2
83.041-3-21.1	210 1 Family Res		Basic Star 41854	0	0	0	30,000
Crosby Sylvia	Morristown 406001	3,900	VILLAGE TAXABLE VALUE		46,000		
Moshier Carol	Also 1114/484	46,000	COUNTY TAXABLE VALUE		46,000		
200 Elm St	76x132		TOWN TAXABLE VALUE		46,000		
Ogdensburg, NY 13669	FRNT 76.00 DPTH 132.00		SCHOOL TAXABLE VALUE		16,000		
	EAST-0157713 NRTH-1675457						
	DEED BOOK 00966 PG-01012						
	FULL MARKET VALUE	46,000					
***** 83.041-3-24 *****							
	Chapman St						1- 10-11
83.041-3-24	311 Res vac land		VILLAGE TAXABLE VALUE		5,000		
Clements Elizabeth S	Morristown 406001	5,000	COUNTY TAXABLE VALUE		5,000		
PO Box 213	278x154x278x128	5,000	TOWN TAXABLE VALUE		5,000		
Morristown, NY 13664	FRNT 278.00 DPTH 141.00		SCHOOL TAXABLE VALUE		5,000		
	EAST-0157275 NRTH-1675619						
	DEED BOOK 2008 PG-22144						
	FULL MARKET VALUE	5,000					
***** 83.041-3-25 *****							
	Chapman St						
83.041-3-25	311 Res vac land		VILLAGE TAXABLE VALUE		5,600		
Clements Mahlon T	Morristown 406001	5,600	COUNTY TAXABLE VALUE		5,600		
PO Box 213	443x145x560x269	5,600	TOWN TAXABLE VALUE		5,600		
Morristown, NY 13664	FRNT 443.00 DPTH		SCHOOL TAXABLE VALUE		5,600		
	ACRES 2.27						
	EAST-0157908 NRTH-1675981						
	DEED BOOK 895 PG-01039						
	FULL MARKET VALUE	5,600					
***** 83.041-3-26 *****							
	Morris St						
83.041-3-26	311 Res vac land		VILLAGE TAXABLE VALUE		1,500		
Clements Elizabeth B	Morristown 406001	1,500	COUNTY TAXABLE VALUE		1,500		
PO Box 213	FRNT 66.00 DPTH 132.00	1,500	TOWN TAXABLE VALUE		1,500		
Morristown, NY 13664	EAST-0158823 NRTH-1675932		SCHOOL TAXABLE VALUE		1,500		
	DEED BOOK 2008 PG-22142						
	FULL MARKET VALUE	1,500					

STATE OF NEW YORK
 COUNTY - St Lawrence
 TOWN - Morristown
 VILLAGE - Morristown
 SWIS - 406001

2 0 1 2 F I N A L A S S E S S M E N T R O L L
 T A X A B L E SECTION OF THE ROLL - 1
 THESE ASSESSMENTS ARE ALSO USED FOR VILLAGE PURPOSES
 TAX MAP NUMBER SEQUENCE
 UNIFORM PERCENT OF VALUE IS 100.00
 UNIFORM PERCENT OF VALUE IS 100.00

PAGE 27
 VALUATION DATE-JUL 01, 2011
 TAXABLE STATUS DATE-MAR 01, 2012

TAX MAP PARCEL NUMBER	PROPERTY LOCATION & CLASS	ASSESSMENT	EXEMPTION CODE	VILLAGE	COUNTY	TOWN	SCHOOL
CURRENT OWNERS NAME	SCHOOL DISTRICT	LAND	TAX DESCRIPTION	TAXABLE VALUE			
CURRENT OWNERS ADDRESS	PARCEL SIZE/GRID COORD	TOTAL	SPECIAL DISTRICTS				ACCOUNT NO.
***** 83.041-3-28 *****							
83.041-3-28	Riverview Dr 311 Res vac land		VILLAGE TAXABLE VALUE	21,600			
Clements Mahlon T	Morristown 406001	21,600	COUNTY TAXABLE VALUE	21,600			
PO Box 213	FRNT 677.00 DPTH	21,600	TOWN TAXABLE VALUE	21,600			
Morristown, NY 13664	ACRES 5.20		SCHOOL TAXABLE VALUE	21,600			
	EAST-0157350 NRTH-1675864						
	DEED BOOK 781 PG-349						
	FULL MARKET VALUE	21,600					
***** 83.041-3-30 *****							
83.041-3-30	201 Chapman St 210 1 Family Res		VILLAGE TAXABLE VALUE	145,000			1- 2-14
Barker Nathanael J	Morristown 406001	10,000	COUNTY TAXABLE VALUE	145,000			
Castro-Barker Chrysann J	Residence/office	145,000	TOWN TAXABLE VALUE	145,000			
201 Chapman St	FRNT 342.00 DPTH		SCHOOL TAXABLE VALUE	145,000			
Morristown, NY 13664	ACRES 1.70						
	EAST-0158287 NRTH-1676203						
PRIOR OWNER ON 3/01/2012	DEED BOOK 2012 PG-8956						
Seymour Ford C	FULL MARKET VALUE	145,000					
***** 83.041-3-31 *****							
83.041-3-31	Chapman St 311 Res vac land		VILLAGE TAXABLE VALUE	5,700			
Bogardus Ruth	Morristown 406001	5,700	COUNTY TAXABLE VALUE	5,700			
PO Box 444	FRNT 370.00 DPTH	5,700	TOWN TAXABLE VALUE	5,700			
Morristown, NY 13664	ACRES 1.60		SCHOOL TAXABLE VALUE	5,700			
	EAST-0158855 NRTH-1676095						
	DEED BOOK 940 PG-959						
	FULL MARKET VALUE	5,700					
***** 83.041-3-32 *****							
83.041-3-32	101 Morris St 210 1 Family Res		VILLAGE TAXABLE VALUE	36,000			1- 3- 4
Bender Mark T	Morristown 406001	5,200	COUNTY TAXABLE VALUE	36,000			
Bender Darlene	FRNT 132.00 DPTH 132.00	36,000	TOWN TAXABLE VALUE	36,000			
8733 State Highway 58	EAST-0159023 NRTH-1676062		SCHOOL TAXABLE VALUE	36,000			
Hammond, NY 13646	DEED BOOK 996 PG-186						
	FULL MARKET VALUE	36,000					
***** 83.041-3-33 *****							
83.041-3-33	Morris St 311 Res vac land		VILLAGE TAXABLE VALUE	3,100			1- 1- 2
Bogardus William F	Morristown 406001	3,100	COUNTY TAXABLE VALUE	3,100			
190 Pheasant Place	FRNT 66.00 DPTH 132.00	3,100	TOWN TAXABLE VALUE	3,100			
Greenport, NY 11944	EAST-0159110 NRTH-1676127		SCHOOL TAXABLE VALUE	3,100			
	DEED BOOK 1104 PG-922						
	FULL MARKET VALUE	3,100					

STATE OF NEW YORK
 COUNTY - St Lawrence
 TOWN - Morristown
 VILLAGE - Morristown
 SWIS - 406001

2 0 1 2 F I N A L A S S E S S M E N T R O L L
 T A X A B L E SECTION OF THE ROLL - 1
 THESE ASSESSMENTS ARE ALSO USED FOR VILLAGE PURPOSES
 TAX MAP NUMBER SEQUENCE
 UNIFORM PERCENT OF VALUE IS 100.00
 UNIFORM PERCENT OF VALUE IS 100.00

PAGE 28
 VALUATION DATE-JUL 01, 2011
 TAXABLE STATUS DATE-MAR 01, 2012

TAX MAP PARCEL NUMBER	PROPERTY LOCATION & CLASS	ASSESSMENT	EXEMPTION CODE	VILLAGE	COUNTY	TOWN	SCHOOL
CURRENT OWNERS NAME	SCHOOL DISTRICT	LAND	TAX DESCRIPTION	TAXABLE VALUE			
CURRENT OWNERS ADDRESS	PARCEL SIZE/GRID COORD	TOTAL	SPECIAL DISTRICTS				ACCOUNT NO.

83.041-3-34.1	Dockside Dr/Prvt 400 Commercial - WFCNDO		VILLAGE TAXABLE VALUE	345,000			1- 5- 7
Dockside Resorts,LLC	Morristown 406001	111,400	COUNTY TAXABLE VALUE	345,000			
% Todd Mansfield	871'wf Also 2011/12072	345,000	TOWN TAXABLE VALUE	345,000			
564 Jones Rd	Also Deeds 152B/1130		SCHOOL TAXABLE VALUE	345,000			
Vestal, NY 13850	150/1900 & 200411241						
	ACRES 3.40						
PRIOR OWNER ON 3/01/2012	EAST-0156916 NRTH-1675875						
Dockside Resorts,LLC	DEED BOOK 2011 PG-105						
	FULL MARKET VALUE	345,000					

83.041-3-34.2	Off Riverview Dr 400 Commercial		VILLAGE TAXABLE VALUE	17,000			
Latham Wayne	Morristown 406001	17,000	COUNTY TAXABLE VALUE	17,000			
9264 State Highway 58	22'wfx99x92	17,000	TOWN TAXABLE VALUE	17,000			
Ogdensburg, NY 13669	FRNT 22.00 DPTH 96.00		SCHOOL TAXABLE VALUE	17,000			
	ACRES 0.05						
	EAST-0157157 NRTH-1676184						
	DEED BOOK 2010 PG-1425						
	FULL MARKET VALUE	17,000					

83.041-3-35	307 Riverview Dr 260 Seasonal res - WTRFNT		VILLAGE TAXABLE VALUE	80,000			1- 10-15
Latham Wayne	Morristown 406001	38,800	COUNTY TAXABLE VALUE	80,000			
9264 State Highway 58	Sold To Robert C Latham	80,000	TOWN TAXABLE VALUE	80,000			
Ogdensburg, NY 13669	Trust.		SCHOOL TAXABLE VALUE	80,000			
	50'wfx100x80x50x80x100						
	FRNT 50.00 DPTH 180.00						
	EAST-0157204 NRTH-1676160						
	DEED BOOK 2010 PG-1653						
	FULL MARKET VALUE	80,000					

83.041-3-36	305 Riverview Dr 210 1 Family Res - WTRFNT		VILLAGE TAXABLE VALUE	249,500			1- 10- 3
Barry Bernard	Morristown 406001	80,400	COUNTY TAXABLE VALUE	249,500			
Barry Donna F	Blk 49	249,500	TOWN TAXABLE VALUE	249,500			
1364 Jackson Rd	FRNT 100.00 DPTH 205.00		SCHOOL TAXABLE VALUE	249,500			
Webster, NY 14580	EAST-0157248 NRTH-1676251						
	DEED BOOK 2009 PG-908						
	FULL MARKET VALUE	249,500					

STATE OF NEW YORK
COUNTY - St Lawrence
TOWN - Morristown
VILLAGE - Morristown
SWIS - 406001

2 0 1 2 F I N A L A S S E S S M E N T R O L L
T A X A B L E SECTION OF THE ROLL - 1
THESE ASSESSMENTS ARE ALSO USED FOR VILLAGE PURPOSES
TAX MAP NUMBER SEQUENCE
UNIFORM PERCENT OF VALUE IS 100.00
UNIFORM PERCENT OF VALUE IS 100.00

PAGE 29
VALUATION DATE-JUL 01, 2011
TAXABLE STATUS DATE-MAR 01, 2012

TAX MAP PARCEL NUMBER	PROPERTY LOCATION & CLASS	ASSESSMENT	EXEMPTION CODE	VILLAGE	COUNTY	TOWN	SCHOOL
CURRENT OWNERS NAME	SCHOOL DISTRICT	LAND	TAX DESCRIPTION		TAXABLE VALUE		
CURRENT OWNERS ADDRESS	PARCEL SIZE/GRID COORD	TOTAL	SPECIAL DISTRICTS				ACCOUNT NO.
***** 83.041-4-1 *****							
83.041-4-1	406 Morris St						1- 10-13
Lake Herbert	210 1 Family Res		Vet - Comb 41131	0	11,500	11,500	0
Box 94	Morristown 406001	4,500	Vet - Comb 41137	11,500	0	0	0
Morristown, NY 13664	R1 Lots 1P,3p,5p Blk 15	46,000	RPTL466_f 41690	0	3,000	3,000	3,000
	FRNT 70.00 DPTH 201.00		RPTL466_f 41697	3,000	0	0	0
	EAST-0157616 NRTH-1674927		Aged - Tow 41803	15,750	0	15,750	0
	DEED BOOK 949 PG-00236		Enhanced S 41834	0	0	0	43,000
	FULL MARKET VALUE	46,000	VILLAGE TAXABLE VALUE		15,750		
			COUNTY TAXABLE VALUE		31,500		
			TOWN TAXABLE VALUE		15,750		
			SCHOOL TAXABLE VALUE		0		
***** 83.041-4-2 *****							
83.041-4-2	404 Morris St						1- 6- 9
Mcguire John	210 1 Family Res		Basic Star 41854	0	0	0	30,000
309 Oak View Dr	Morristown 406001	6,900	VILLAGE TAXABLE VALUE		32,000		
Jefferson, NC 28640	FRNT 194.00 DPTH 198.00	32,000	COUNTY TAXABLE VALUE		32,000		
	EAST-0157719 NRTH-1675003		TOWN TAXABLE VALUE		32,000		
	DEED BOOK 2000 PG-20673		SCHOOL TAXABLE VALUE		2,000		
	FULL MARKET VALUE	32,000					
***** 83.041-4-3.1 *****							
83.041-4-3.1	302 Morris St						1- 1- 7.1
Bogardus James III	210 1 Family Res		RPTL466_f 41690	0	3,000	3,000	3,000
Bogardus Pennie	Morristown 406001	7,000	RPTL466_f 41697	3,000	0	0	0
Morris St	(Res U Const)-70% Complet	90,000	Basic Star 41854	0	0	0	30,000
Morristown, NY 13664	Also 1029/206		VILLAGE TAXABLE VALUE		87,000		
	198x198		COUNTY TAXABLE VALUE		87,000		
	FRNT 198.00 DPTH 198.00		TOWN TAXABLE VALUE		87,000		
	BANK8888830		SCHOOL TAXABLE VALUE		57,000		
	EAST-0157897 NRTH-1675105						
	DEED BOOK 898 PG-00091						
	FULL MARKET VALUE	90,000					
***** 83.041-4-5 *****							
83.041-4-5	300 Morris St						1- 14-14
Paquette Richard R	210 1 Family Res		Vet - Wart 41121	0	7,050	7,050	0
% Julia Widow	Morristown 406001	4,900	Vet - Wart 41127	7,050	0	0	0
300 Morris St	FRNT 132.00 DPTH 132.00	47,000	Enhanced S 41834	0	0	0	47,000
Ogdensburg, NY 13669	EAST-0158022 NRTH-1675224		VILLAGE TAXABLE VALUE		39,950		
	DEED BOOK 809 PG-00196		COUNTY TAXABLE VALUE		39,950		
	FULL MARKET VALUE	47,000	TOWN TAXABLE VALUE		39,950		
			SCHOOL TAXABLE VALUE		0		
***** 83.041-4-6 *****							
83.041-4-6	212 Morris St						1- 19-10
Barse Earl	210 1 Family Res		RPTL466_f 41690	0	3,000	3,000	3,000
Barse Cindy L	Morristown 406001	5,900	RPTL466_f 41697	3,000	0	0	0
PO Box 30	FRNT 132.00 DPTH 330.00	51,600	Basic Star 41854	0	0	0	30,000
Morristown, NY 13664-0030	ACRES 1.00		VILLAGE TAXABLE VALUE		48,600		
	EAST-0158206 NRTH-1675241		COUNTY TAXABLE VALUE		48,600		
	DEED BOOK 2006 PG-18476		TOWN TAXABLE VALUE		48,600		
	FULL MARKET VALUE	51,600	SCHOOL TAXABLE VALUE		18,600		

STATE OF NEW YORK
 COUNTY - St Lawrence
 TOWN - Morristown
 VILLAGE - Morristown
 SWIS - 406001

2 0 1 2 F I N A L A S S E S S M E N T R O L L
 T A X A B L E SECTION OF THE ROLL - 1
 THESE ASSESSMENTS ARE ALSO USED FOR VILLAGE PURPOSES
 TAX MAP NUMBER SEQUENCE
 UNIFORM PERCENT OF VALUE IS 100.00
 UNIFORM PERCENT OF VALUE IS 100.00

PAGE 30
 VALUATION DATE-JUL 01, 2011
 TAXABLE STATUS DATE-MAR 01, 2012

TAX MAP PARCEL NUMBER	PROPERTY LOCATION & CLASS	ASSESSMENT	EXEMPTION CODE	VILLAGE	COUNTY	TOWN	SCHOOL
CURRENT OWNERS NAME	SCHOOL DISTRICT	LAND	TAX DESCRIPTION	TAXABLE VALUE			
CURRENT OWNERS ADDRESS	PARCEL SIZE/GRID COORD	TOTAL	SPECIAL DISTRICTS				ACCOUNT NO.
***** 83.041-4-7.1 *****							
83.041-4-7.1	210 Morris St		Basic Star 41854	0	0	0	1- 18- 3
Warren William Howard	210 1 Family Res						30,000
210 Morris St	Morristown 406001	5,200	VILLAGE TAXABLE VALUE				
Ogdensburg, NY 13669	FRNT 66.00 DPTH	48,900	COUNTY TAXABLE VALUE				
	ACRES 0.60		TOWN TAXABLE VALUE				
	EAST-0158298 NRTH-1675295		SCHOOL TAXABLE VALUE				
	DEED BOOK 1058 PG-117						
	FULL MARKET VALUE	48,900					
***** 83.041-4-8 *****							
83.041-4-8	208 Morris St		Basic Star 41854	0	0	0	1- 4- 8
Sherwin Christopher J	210 1 Family Res						30,000
208 Morris St	Morristown 406001	4,500	VILLAGE TAXABLE VALUE				
Morristown, NY 13664	FRNT 66.00 DPTH 300.00	49,500	COUNTY TAXABLE VALUE				
	BANK8888869		TOWN TAXABLE VALUE				
	EAST-0158352 NRTH-1675338		SCHOOL TAXABLE VALUE				
	DEED BOOK 2010 PG-15851						
	FULL MARKET VALUE	49,500					
***** 83.041-4-10.12 *****							
83.041-4-10.12	104 Morris St						1- 5-3.12
Walsh James	210 1 Family Res		VILLAGE TAXABLE VALUE		85,000		
Walsh Amber L	Morristown 406001	9,300	COUNTY TAXABLE VALUE		85,000		
104 Morris St	FRNT 300.00 DPTH	85,000	TOWN TAXABLE VALUE		85,000		
Morristown, NY 13664	ACRES 2.00 BANK8888173		SCHOOL TAXABLE VALUE		85,000		
	EAST-0158834 NRTH-1675619						
	DEED BOOK 2008 PG-277						
	FULL MARKET VALUE	85,000					
***** 83.041-4-13 *****							
83.041-4-13	402 Gouverneur St						1- 15- 1
Morley Beverly I	311 Res vac land		VILLAGE TAXABLE VALUE		12,000		
PO Box 339	Morristown 406001	12,000	COUNTY TAXABLE VALUE		12,000		
Hammond, NY 13646-0339	FRNT 66.00 DPTH 198.00	12,000	TOWN TAXABLE VALUE		12,000		
	EAST-0157714 NRTH-1674291		SCHOOL TAXABLE VALUE		12,000		
	DEED BOOK 2002 PG-5005						
	FULL MARKET VALUE	12,000					
***** 83.041-5-1 *****							
83.041-5-1	300 Main St						1- 8- 4
Lawrence Russell Bernard III	283 Res w/Comuse		VILLAGE TAXABLE VALUE		210,000		
PO Box 86	Morristown 406001	50,000	COUNTY TAXABLE VALUE		210,000		
Ogdensburg, NY 13664	5/05sp210000	210,000	TOWN TAXABLE VALUE		210,000		
	FRNT 132.00 DPTH 264.00		SCHOOL TAXABLE VALUE		210,000		
	EAST-0157112 NRTH-1674662						
	DEED BOOK 2011 PG-16371						
	FULL MARKET VALUE	210,000					

STATE OF NEW YORK
 COUNTY - St Lawrence
 TOWN - Morristown
 VILLAGE - Morristown
 SWIS - 406001

2 0 1 2 F I N A L A S S E S S M E N T R O L L
 T A X A B L E SECTION OF THE ROLL - 1
 THESE ASSESSMENTS ARE ALSO USED FOR VILLAGE PURPOSES
 TAX MAP NUMBER SEQUENCE
 UNIFORM PERCENT OF VALUE IS 100.00
 UNIFORM PERCENT OF VALUE IS 100.00

PAGE 31
 VALUATION DATE-JUL 01, 2011
 TAXABLE STATUS DATE-MAR 01, 2012

TAX MAP PARCEL NUMBER	PROPERTY LOCATION & CLASS	ASSESSMENT	EXEMPTION CODE	VILLAGE	COUNTY	TOWN	SCHOOL
CURRENT OWNERS NAME	SCHOOL DISTRICT	LAND	TAX DESCRIPTION		TAXABLE VALUE		ACCOUNT NO.
CURRENT OWNERS ADDRESS	PARCEL SIZE/GRID COORD	TOTAL	SPECIAL DISTRICTS				
***** 83.041-5-3.1 *****							
	303 Gouverneur St						1- 16-12
83.041-5-3.1	210 1 Family Res		Enhanced S 41834	0	0	0	62,200
Bogardus Ruth W	Morristown 406001	45,900	VILLAGE TAXABLE VALUE		79,500		
PO Box 444	FRNT 165.00 DPTH 88.00	79,500	COUNTY TAXABLE VALUE		79,500		
Morristown, NY 13664-0444	EAST-0157269 NRTH-1674581		TOWN TAXABLE VALUE		79,500		
	DEED BOOK 2002 PG-19388		SCHOOL TAXABLE VALUE		17,300		
	FULL MARKET VALUE	79,500					
***** 83.041-5-4.1 *****							
	304 Gouverneur St						1- 11- 7
83.041-5-4.1	210 1 Family Res		Vet - Comb 41131	0	20,000	20,000	0
Bushnell Charles R	Morristown 406001	7,600	Vet - Comb 41137	20,000	0	0	0
Bushnell Wendy C	Also 1038/76 & 1061/980	118,500	Basic Star 41854	0	0	0	30,000
PO Box 210	FRNT 264.00 DPTH 152.00		VILLAGE TAXABLE VALUE		98,500		
Morristown, NY 13664	ACRES 0.90		COUNTY TAXABLE VALUE		98,500		
	EAST-0157372 NRTH-1674754		TOWN TAXABLE VALUE		98,500		
	DEED BOOK 00977 PG-00409		SCHOOL TAXABLE VALUE		88,500		
	FULL MARKET VALUE	118,500					
***** 83.041-5-6 *****							
	251 Ann St						1- 17- 9
83.041-5-6	210 1 Family Res		Basic Star 41854	0	0	0	30,000
Noble Weldon C Jr	Morristown 406001	14,200	VILLAGE TAXABLE VALUE		121,100		
Noble Carolyn E	ACRES 1.20	121,100	COUNTY TAXABLE VALUE		121,100		
PO Box 95	EAST-0157562 NRTH-1674565		TOWN TAXABLE VALUE		121,100		
Morristown, NY 13664	DEED BOOK 1089 PG-679		SCHOOL TAXABLE VALUE		91,100		
	FULL MARKET VALUE	121,100					
***** 83.041-5-7 *****							
	316 Gouverneur St						1- 19-12
83.041-5-7	210 1 Family Res		Basic Star 41854	0	0	0	30,000
Fenlong Ann L	Morristown 406001	5,800	VILLAGE TAXABLE VALUE		70,000		
PO Box 36	FRNT 132.00 DPTH 264.00	70,000	COUNTY TAXABLE VALUE		70,000		
Morristown, NY 13664	EAST-0157643 NRTH-1674424		TOWN TAXABLE VALUE		70,000		
	DEED BOOK 940 PG-00125		SCHOOL TAXABLE VALUE		40,000		
	FULL MARKET VALUE	70,000					
***** 83.041-5-8 *****							
	305 Gouverneur St						1- 3- 9
83.041-5-8	270 Mfg housing		VILLAGE TAXABLE VALUE		22,000		
Crosby Francis P	Morristown 406001	4,300	COUNTY TAXABLE VALUE		22,000		
Crosby Nancy L	FRNT 99.00 DPTH 132.00	22,000	TOWN TAXABLE VALUE		22,000		
PO Box 78	EAST-0157323 NRTH-1674457		SCHOOL TAXABLE VALUE		22,000		
Morristown, NY 13664	DEED BOOK 2005 PG-21653						
	FULL MARKET VALUE	22,000					
***** 83.041-5-9 *****							
	309 Gouverneur St						1- 19- 4
83.041-5-9	210 1 Family Res		VILLAGE TAXABLE VALUE		41,500		
Cree Philip	Morristown 406001	3,800	COUNTY TAXABLE VALUE		41,500		
PO Box 192	(res U Const)	41,500	TOWN TAXABLE VALUE		41,500		
Morristown, NY 13664	FRNT 66.00 DPTH 132.00		SCHOOL TAXABLE VALUE		41,500		
	EAST-0157367 NRTH-1674387						
	DEED BOOK 2008 PG-16647						
	FULL MARKET VALUE	41,500					

STATE OF NEW YORK
 COUNTY - St Lawrence
 TOWN - Morristown
 VILLAGE - Morristown
 SWIS - 406001

2 0 1 2 F I N A L A S S E S S M E N T R O L L
 T A X A B L E SECTION OF THE ROLL - 1
 THESE ASSESSMENTS ARE ALSO USED FOR VILLAGE PURPOSES
 TAX MAP NUMBER SEQUENCE
 UNIFORM PERCENT OF VALUE IS 100.00
 UNIFORM PERCENT OF VALUE IS 100.00

PAGE 32
 VALUATION DATE-JUL 01, 2011
 TAXABLE STATUS DATE-MAR 01, 2012

TAX MAP PARCEL NUMBER	PROPERTY LOCATION & CLASS	ASSESSMENT	EXEMPTION CODE-----VILLAGE-----COUNTY-----TOWN-----SCHOOL	TAXABLE VALUE	ACCOUNT NO.
CURRENT OWNERS NAME	SCHOOL DISTRICT	LAND	TAX DESCRIPTION		
CURRENT OWNERS ADDRESS	PARCEL SIZE/GRID COORD	TOTAL	SPECIAL DISTRICTS		

83.041-5-10	311 Gouverneur St 210 1 Family Res Morristown 406001	3,800	Basic Star 41854 VILLAGE TAXABLE VALUE	0	83.041-5-10 1- 3- 6 30,000
Blanchard Mark C	FRNT 66.00 DPTH 132.00	43,800	COUNTY TAXABLE VALUE	43,800	
PO Box 201	EAST-0157399 NRTH-1674332		TOWN TAXABLE VALUE	43,800	
Morristown, NY 13664	DEED BOOK 1057 PG-500		SCHOOL TAXABLE VALUE	13,800	
	FULL MARKET VALUE	43,800			

83.041-5-21	Main St 311 Res vac land Morristown 406001	1,700	VILLAGE TAXABLE VALUE	1,700	83.041-5-21 1- 16- 7
Pratt Richard A	25x75x8x57x33x132	1,700	COUNTY TAXABLE VALUE	1,700	
Pratt Heather L	FRNT 25.00 DPTH 130.00		TOWN TAXABLE VALUE	1,700	
PO Box 136	EAST-0157280 NRTH-1674310		SCHOOL TAXABLE VALUE	1,700	
Morristown, NY 13664	DEED BOOK 2005 PG-19213				
	FULL MARKET VALUE	1,700			

83.041-5-22	Main St 311 Res vac land Morristown 406001	2,300	VILLAGE TAXABLE VALUE	2,300	83.041-5-22 1- 4- 4
Fay Christopher A	41x132x33x57x8x75	2,300	COUNTY TAXABLE VALUE	2,300	
Fay Lori S	FRNT 41.00 DPTH		TOWN TAXABLE VALUE	2,300	
PO Box 311	ACRES 0.11		SCHOOL TAXABLE VALUE	2,300	
Morristown, NY 13664	EAST-0157233 NRTH-1674316				
	DEED BOOK 2010 PG-3771				
	FULL MARKET VALUE	2,300			

83.041-5-23	306 Main St 483 Converted Re Morristown 406001	27,500	Basic Star 41854 VILLAGE TAXABLE VALUE	0	83.041-5-23 1- 3-15 30,000
Fay Christopher A	FRNT 99.00 DPTH 132.00	85,000	COUNTY TAXABLE VALUE	85,000	
Fay Lori S	EAST-0157219 NRTH-1674395		TOWN TAXABLE VALUE	85,000	
306 Main St	DEED BOOK 2010 PG-3771		SCHOOL TAXABLE VALUE	55,000	
Morristown, NY 13664	FULL MARKET VALUE	85,000			

83.041-6-1	801 Morris St 570 Marina - WTRFNT Morristown 406001	72,300	VILLAGE TAXABLE VALUE	130,000	83.041-6-1 1- 8- 7
Wright Randolph R Trust	90'wfx109x90x10x37x54x38x	130,000	COUNTY TAXABLE VALUE	130,000	
Wright Marie Ellen L Trust	FRNT 90.00 DPTH		TOWN TAXABLE VALUE	130,000	
PO Box 327	ACRES 0.27		SCHOOL TAXABLE VALUE	130,000	
Morristown, NY 13664	EAST-0156705 NRTH-1674451				
	DEED BOOK 2006 PG-14564				
	FULL MARKET VALUE	130,000			

STATE OF NEW YORK
 COUNTY - St Lawrence
 TOWN - Morristown
 VILLAGE - Morristown
 SWIS - 406001

2 0 1 2 F I N A L A S S E S S M E N T R O L L
 T A X A B L E SECTION OF THE ROLL - 1
 THESE ASSESSMENTS ARE ALSO USED FOR VILLAGE PURPOSES
 TAX MAP NUMBER SEQUENCE
 UNIFORM PERCENT OF VALUE IS 100.00
 UNIFORM PERCENT OF VALUE IS 100.00

PAGE 33
 VALUATION DATE-JUL 01, 2011
 TAXABLE STATUS DATE-MAR 01, 2012

TAX MAP PARCEL NUMBER	PROPERTY LOCATION & CLASS	ASSESSMENT	EXEMPTION CODE	VILLAGE	COUNTY	TOWN	SCHOOL
CURRENT OWNERS NAME	SCHOOL DISTRICT	LAND	TAX DESCRIPTION	TAXABLE VALUE			
CURRENT OWNERS ADDRESS	PARCEL SIZE/GRID COORD	TOTAL	SPECIAL DISTRICTS	ACCOUNT NO.			
***** 83.041-6-3.11 *****							
	301, 301 1/2 Main St						1- 2- 9
83.041-6-3.11	311 Res vac land		VILLAGE TAXABLE VALUE		2,900		
Tomado Inc	Morristown 406001	2,900	COUNTY TAXABLE VALUE		2,900		
PO Box 213	71x109x72x109	2,900	TOWN TAXABLE VALUE		2,900		
Morristown, NY 13664	FRNT 71.00 DPTH 109.00		SCHOOL TAXABLE VALUE		2,900		
	EAST-0156881 NRTH-1674561						
	DEED BOOK 1998 PG-13652						
	FULL MARKET VALUE	2,900					
***** 83.041-6-3.121 *****							
	303 Main St						
83.041-6-3.121	210 1 Family Res		Basic Star 41854	0	0	0	30,000
Ouderkirk Beverly L	Morristown 406001	13,100	VILLAGE TAXABLE VALUE		230,000		
PO Box 1	138x109	230,000	COUNTY TAXABLE VALUE		230,000		
Morristown, NY 13664	FRNT 138.00 DPTH 109.00		TOWN TAXABLE VALUE		230,000		
	EAST-0156936 NRTH-1674474		SCHOOL TAXABLE VALUE		200,000		
	DEED BOOK 2001 PG-12293						
	FULL MARKET VALUE	230,000					
***** 83.041-6-5.1 *****							
	Main St						1- 8-13
83.041-6-5.1	311 Res vac land		VILLAGE TAXABLE VALUE		12,900		
Dockside Village of the 1000	Morristown 406001	12,900	COUNTY TAXABLE VALUE		12,900		
Islands, LLC	FRNT 102.00 DPTH 108.00	12,900	TOWN TAXABLE VALUE		12,900		
790 Dunham Hill Rd	EAST-0157006 NRTH-1674374		SCHOOL TAXABLE VALUE		12,900		
Binghamton, NY 13905	DEED BOOK 2007 PG-13159						
	FULL MARKET VALUE	12,900					
***** 83.041-6-6 *****							
	307 Main St						1- 8-12
83.041-6-6	210 1 Family Res		VILLAGE TAXABLE VALUE		129,000		
Heller Kevin G	Morristown 406001	22,500	COUNTY TAXABLE VALUE		129,000		
561 Rolling Valley Rd	66x107x66x108	129,000	TOWN TAXABLE VALUE		129,000		
Charlottesville, VA 22902	FRNT 66.00 DPTH 108.00		SCHOOL TAXABLE VALUE		129,000		
	BANK8888830						
	EAST-0157045 NRTH-1674303						
	DEED BOOK 2005 PG-20536						
	FULL MARKET VALUE	129,000					
***** 83.041-6-17.1 *****							
	Water St						1- 17- 1
83.041-6-17.1	311 Res vac land		VILLAGE TAXABLE VALUE		2,800		
Morristown Development Corp	Morristown 406001	2,800	COUNTY TAXABLE VALUE		2,800		
PO Box 598	Also 1095/228	2,800	TOWN TAXABLE VALUE		2,800		
Glens Falls, NY 12801	140xvar		SCHOOL TAXABLE VALUE		2,800		
	FRNT 128.00 DPTH						
	ACRES 0.20						
	EAST-0156789 NRTH-1674485						
	DEED BOOK 2009 PG-190						
	FULL MARKET VALUE	2,800					

STATE OF NEW YORK
 COUNTY - St Lawrence
 TOWN - Morristown
 VILLAGE - Morristown
 SWIS - 406001

2 0 1 2 F I N A L A S S E S S M E N T R O L L
 T A X A B L E S E C T I O N O F T H E R O L L - 1
 T H E S E A S S E S S M E N T S A R E A L S O U S E D F O R V I L L A G E P U R P O S E S
 M A P S E C T I O N - 0 8 3
 S U B - S E C T I O N - 0 4 1
 U N I F O R M P E R C E N T O F V A L U E I S 1 0 0 . 0 0

PAGE 34
 VALUATION DATE-JUL 01, 2011
 TAXABLE STATUS DATE-MAR 01, 2012
 RPS150/V04/L015
 CURRENT DATE 6/14/2012

*** S P E C I A L D I S T R I C T S U M M A R Y ***

CODE	DISTRICT NAME	TOTAL PARCELS	EXTENSION TYPE	EXTENSION VALUE	AD VALOREM VALUE	EXEMPT AMOUNT	TAXABLE VALUE
------	---------------	---------------	----------------	-----------------	------------------	---------------	---------------

NO SPECIAL DISTRICTS AT THIS LEVEL

*** S C H O O L D I S T R I C T S U M M A R Y ***

CODE	DISTRICT NAME	TOTAL PARCELS	ASSESSED LAND	ASSESSED TOTAL	EXEMPT AMOUNT	TOTAL TAXABLE	STAR AMOUNT	STAR TAXABLE
406001	Morristown	131	2587,582	11588,372	25,500	11562,872	1472,200	10090,672
	S U B - T O T A L	131	2587,582	11588,372	25,500	11562,872	1472,200	10090,672
	T O T A L	131	2587,582	11588,372	25,500	11562,872	1472,200	10090,672

*** S Y S T E M C O D E S S U M M A R Y ***

NO SYSTEM EXEMPTIONS AT THIS LEVEL

*** E X E M P T I O N S U M M A R Y ***

CODE	DESCRIPTION	TOTAL PARCELS	VILLAGE	COUNTY	TOWN	SCHOOL
41121	Vet - Wart	4		40,575	40,575	
41127	Vet - Wart	4	41,700			
41131	Vet - Comb	5		84,750	84,750	
41137	Vet - Comb	5	84,750			
41141	Vet - Disa	4	22,000	83,575	83,575	
41147	Vet - Disa	4	83,950			
41690	RPTL466_f	6		18,000	18,000	18,000
41697	RPTL466_f	6	18,000			
41803	Aged - Tow	1	15,750		15,750	
41834	Enhanced S	9				468,500
41854	Basic Star	34				1003,700
49500	Solar Ener	1		7,500	7,500	7,500
	T O T A L	83	266,150	234,400	250,150	1497,700

STATE OF NEW YORK
COUNTY - St Lawrence
TOWN - Morristown
VILLAGE - Morristown
SWIS - 406001

2 0 1 2 F I N A L A S S E S S M E N T R O L L
T A X A B L E SECTION OF THE ROLL - 1
THESE ASSESSMENTS ARE ALSO USED FOR VILLAGE PURPOSES
M A P S E C T I O N - 083
S U B - S E C T I O N - 041
UNIFORM PERCENT OF VALUE IS 100.00

PAGE 35
VALUATION DATE-JUL 01, 2011
TAXABLE STATUS DATE-MAR 01, 2012
RPS150/V04/L015
CURRENT DATE 6/14/2012

*** G R A N D T O T A L S ***

ROLL SEC	DESCRIPTION	TOTAL PARCELS	ASSESSED LAND	ASSESSED TOTAL	TAXABLE VILLAGE	TAXABLE COUNTY	TAXABLE TOWN	TAXABLE SCHOOL	STAR TAXABLE
1	TAXABLE	131	2587,582	11588,372	11322,222	11353,972	11338,222	11562,872	10090,672

STATE OF NEW YORK
 COUNTY - St Lawrence
 TOWN - Morristown
 VILLAGE - Morristown
 SWIS - 406001

2 0 1 2 F I N A L A S S E S S M E N T R O L L
 T A X A B L E SECTION OF THE ROLL - 1
 THESE ASSESSMENTS ARE ALSO USED FOR VILLAGE PURPOSES
 TAX MAP NUMBER SEQUENCE
 UNIFORM PERCENT OF VALUE IS 100.00
 UNIFORM PERCENT OF VALUE IS 100.00

PAGE 36
 VALUATION DATE-JUL 01, 2011
 TAXABLE STATUS DATE-MAR 01, 2012

TAX MAP PARCEL NUMBER	PROPERTY LOCATION & CLASS	ASSESSMENT	EXEMPTION CODE	VILLAGE	COUNTY	TOWN	SCHOOL
CURRENT OWNERS NAME	SCHOOL DISTRICT	LAND	TAX DESCRIPTION	TAXABLE VALUE			
CURRENT OWNERS ADDRESS	PARCEL SIZE/GRID COORD	TOTAL	SPECIAL DISTRICTS	ACCOUNT NO.			
***** 83.042-1-1.1 *****							
	261 High St					1-	5- 3.11
83.042-1-1.1	240 Rural res		Vet Eligib 41103	0	0	60,100	0
Charlton Ellsworth A (Estate	Morristown 406001	26,300	Vet Eligil 41107	60,100	0	0	0
% Willie May Charlton	Easement 2011/15840	84,380	Vet Pro Ra 41112	0	60,100	0	0
261 High St	ACRES 58.40		Enhanced S 41834	0	0	0	62,200
Morristown, NY 13664	EAST-0159169 NRTH-1675030		VILLAGE TAXABLE VALUE		24,280		
	DEED BOOK 741 PG-00290		COUNTY TAXABLE VALUE		24,280		
	FULL MARKET VALUE	84,380	TOWN TAXABLE VALUE		24,280		
			SCHOOL TAXABLE VALUE		22,180		

STATE OF NEW YORK
 COUNTY - St Lawrence
 TOWN - Morristown
 VILLAGE - Morristown
 SWIS - 406001

2 0 1 2 F I N A L A S S E S S M E N T R O L L
 T A X A B L E S E C T I O N O F T H E R O L L - 1
 T H E S E A S S E S S M E N T S A R E A L S O U S E D F O R V I L L A G E P U R P O S E S
 M A P S E C T I O N - 0 8 3
 S U B - S E C T I O N - 0 4 2
 U N I F O R M P E R C E N T O F V A L U E I S 1 0 0 . 0 0

PAGE 37
 VALUATION DATE-JUL 01, 2011
 TAXABLE STATUS DATE-MAR 01, 2012
 RPS150/V04/L015
 CURRENT DATE 6/14/2012

*** S P E C I A L D I S T R I C T S U M M A R Y ***

CODE	DISTRICT NAME	TOTAL PARCELS	EXTENSION TYPE	EXTENSION VALUE	AD VALOREM VALUE	EXEMPT AMOUNT	TAXABLE VALUE
------	---------------	---------------	----------------	-----------------	------------------	---------------	---------------

NO SPECIAL DISTRICTS AT THIS LEVEL

*** S C H O O L D I S T R I C T S U M M A R Y ***

CODE	DISTRICT NAME	TOTAL PARCELS	ASSESSED LAND	ASSESSED TOTAL	EXEMPT AMOUNT	TOTAL TAXABLE	STAR AMOUNT	STAR TAXABLE
406001	Morristown	1	26,300	84,380		84,380	62,200	22,180
	S U B - T O T A L	1	26,300	84,380		84,380	62,200	22,180
	T O T A L	1	26,300	84,380		84,380	62,200	22,180

*** S Y S T E M C O D E S S U M M A R Y ***

NO SYSTEM EXEMPTIONS AT THIS LEVEL

*** E X E M P T I O N S U M M A R Y ***

CODE	DESCRIPTION	TOTAL PARCELS	VILLAGE	COUNTY	TOWN	SCHOOL
41103	Vet Eligib	1			60,100	
41107	Vet Eligil	1	60,100			
41112	Vet Pro Ra	1		60,100		
41834	Enhanced S	1				62,200
	T O T A L	4	60,100	60,100	60,100	62,200

STATE OF NEW YORK
 COUNTY - St Lawrence
 TOWN - Morristown
 VILLAGE - Morristown
 SWIS - 406001

2 0 1 2 F I N A L A S S E S S M E N T R O L L
 T A X A B L E SECTION OF THE ROLL - 1
 THESE ASSESSMENTS ARE ALSO USED FOR VILLAGE PURPOSES
 M A P S E C T I O N - 083
 S U B - S E C T I O N - 042
 UNIFORM PERCENT OF VALUE IS 100.00

PAGE 38
 VALUATION DATE-JUL 01, 2011
 TAXABLE STATUS DATE-MAR 01, 2012
 RPS150/V04/L015
 CURRENT DATE 6/14/2012

*** G R A N D T O T A L S ***

ROLL SEC	DESCRIPTION	TOTAL PARCELS	ASSESSED LAND	ASSESSED TOTAL	TAXABLE VILLAGE	TAXABLE COUNTY	TAXABLE TOWN	TAXABLE SCHOOL	STAR TAXABLE
1	TAXABLE	1	26,300	84,380	24,280	24,280	24,280	84,380	22,180

STATE OF NEW YORK
 COUNTY - St Lawrence
 TOWN - Morristown
 VILLAGE - Morristown
 SWIS - 406001

2 0 1 2 F I N A L A S S E S S M E N T R O L L
 T A X A B L E SECTION OF THE ROLL - 1
 THESE ASSESSMENTS ARE ALSO USED FOR VILLAGE PURPOSES
 TAX MAP NUMBER SEQUENCE
 UNIFORM PERCENT OF VALUE IS 100.00
 UNIFORM PERCENT OF VALUE IS 100.00

PAGE 39
 VALUATION DATE-JUL 01, 2011
 TAXABLE STATUS DATE-MAR 01, 2012

TAX MAP PARCEL NUMBER	PROPERTY LOCATION & CLASS	ASSESSMENT	EXEMPTION CODE	VILLAGE	COUNTY	TOWN	SCHOOL
CURRENT OWNERS NAME	SCHOOL DISTRICT	LAND	TAX DESCRIPTION	TAXABLE VALUE			
CURRENT OWNERS ADDRESS	PARCEL SIZE/GRID COORD	TOTAL	SPECIAL DISTRICTS	ACCOUNT NO.			
***** 83.048-1-1 *****							
83.048-1-1	1123 Hooker St						1- 18- 6
Armstrong Patricia J	260 Seasonal res - WTRFNT		VILLAGE TAXABLE VALUE	202,500			
4 West Farm Ridge Rd	Morristown 406001	98,300	COUNTY TAXABLE VALUE	202,500			
Newtown, CT 06470	269x259x145wf	202,500	TOWN TAXABLE VALUE	202,500			
	FRNT 145.00 DPTH 129.00		SCHOOL TAXABLE VALUE	202,500			
	EAST-0154951 NRTH-1672981						
	DEED BOOK 2008 PG-9607						
	FULL MARKET VALUE	202,500					
***** 83.048-1-2 *****							
83.048-1-2	1115 Hooker St						1- 6- 6
Davis Richard H (Lu)	260 Seasonal res - WTRFNT		Vet - Comb 41131	0	20,000	20,000	0
PO Box 114	Morristown 406001	48,100	Vet - Comb 41137	20,000	0	0	0
Morristown, NY 13664	(lu To Richard Davis)	114,900	Enhanced S 41834	0	0	0	62,200
	FRNT 66.00 DPTH		VILLAGE TAXABLE VALUE		94,900		
	ACRES 0.22		COUNTY TAXABLE VALUE		94,900		
	EAST-0155195 NRTH-1673116		TOWN TAXABLE VALUE		94,900		
	DEED BOOK 1999 PG-15280		SCHOOL TAXABLE VALUE		52,700		
	FULL MARKET VALUE	114,900					
***** 83.048-1-3 *****							
83.048-1-3	1113 Hooker St						1- 5-11
Reagen Thomas G	260 Seasonal res - WTRFNT		Basic Star 41854	0	0	0	30,000
Reagen Patricia	Morristown 406001	39,700	VILLAGE TAXABLE VALUE		105,900		
PO Box 5	110(wf)x82x99x126	105,900	COUNTY TAXABLE VALUE		105,900		
Morristown, NY 13664	FRNT 110.00 DPTH 104.00		TOWN TAXABLE VALUE		105,900		
	BANK8888173		SCHOOL TAXABLE VALUE		75,900		
	EAST-0155271 NRTH-1673154						
	DEED BOOK 2008 PG-4160						
	FULL MARKET VALUE	105,900					
***** 83.048-1-4 *****							
83.048-1-4	1111 Hooker St						1- 5-10
Coloton Mark	270 Mfg housing - WTRFNT		VILLAGE TAXABLE VALUE		52,200		
Coloton Adrienne	Morristown 406001	34,000	COUNTY TAXABLE VALUE		52,200		
1300 Hinton St	Lu To Regina Luteski	52,200	TOWN TAXABLE VALUE		52,200		
Port Charlotte, FL 33952	70wfx100x66x82		SCHOOL TAXABLE VALUE		52,200		
	FRNT 70.00 DPTH 91.00						
	EAST-0155330 NRTH-1673197						
	DEED BOOK 1071 PG-132						
	FULL MARKET VALUE	52,200					
***** 83.048-1-5 *****							
83.048-1-5	1109 Hooker St						1- 9-11
Lacy Blair	210 1 Family Res - WTRFNT		Home Imp - 44212	0	37,500	0	0
Lacy Britton	Morristown 406001	41,900	Home Impro 44213	0	0	26,250	0
16 Burr Rd	66'eff Wf	212,100	VILLAGE TAXABLE VALUE		212,100		
Hull, MA 02045	FRNT 66.00 DPTH 125.00		COUNTY TAXABLE VALUE		174,600		
	EAST-0155374 NRTH-1673268		TOWN TAXABLE VALUE		185,850		
	DEED BOOK 2005 PG-13037		SCHOOL TAXABLE VALUE		212,100		
	FULL MARKET VALUE	212,100					

STATE OF NEW YORK
 COUNTY - St Lawrence
 TOWN - Morristown
 VILLAGE - Morristown
 SWIS - 406001

2 0 1 2 F I N A L A S S E S S M E N T R O L L
 T A X A B L E SECTION OF THE ROLL - 1
 THESE ASSESSMENTS ARE ALSO USED FOR VILLAGE PURPOSES
 TAX MAP NUMBER SEQUENCE
 UNIFORM PERCENT OF VALUE IS 100.00
 UNIFORM PERCENT OF VALUE IS 100.00

PAGE 41
 VALUATION DATE-JUL 01, 2011
 TAXABLE STATUS DATE-MAR 01, 2012

TAX MAP PARCEL NUMBER	PROPERTY LOCATION & CLASS	ASSESSMENT	EXEMPTION CODE	VILLAGE	COUNTY	TOWN	SCHOOL
CURRENT OWNERS NAME	SCHOOL DISTRICT	LAND	TAX DESCRIPTION	TAXABLE VALUE			
CURRENT OWNERS ADDRESS	PARCEL SIZE/GRID COORD	TOTAL	SPECIAL DISTRICTS				ACCOUNT NO.
***** 83.048-1-10.21 *****							
83.048-1-10.21	1116 Hooker St						
Wright Joan B	314 Rural vac<10 - WTRFNT		VILLAGE TAXABLE VALUE	66,600			
Rubsamen Richard G	Morristown 406001	66,600	COUNTY TAXABLE VALUE	66,600			
PO Box 119	FRNT 83.00 DPTH	66,600	TOWN TAXABLE VALUE	66,600			
Morristown, NY 13664	ACRES 1.30		SCHOOL TAXABLE VALUE	66,600			
	EAST-0155330 NRTH-1672873						
	DEED BOOK 2005 PG-19293						
PRIOR OWNER ON 3/01/2012	FULL MARKET VALUE	66,600					
Wright Joan B							
***** 83.048-1-10.22 *****							
83.048-1-10.22	Northumberland St						
Colby Francis E	314 Rural vac<10		VILLAGE TAXABLE VALUE	6,600			
Colby Jeannie L	Morristown 406001	6,600	COUNTY TAXABLE VALUE	6,600			
PO Box 59	FRNT 45.00 DPTH	6,600	TOWN TAXABLE VALUE	6,600			
Morristown, NY 13664-0059	ACRES 0.27		SCHOOL TAXABLE VALUE	6,600			
	EAST-0155410 NRTH-1672867						
	DEED BOOK 2007 PG-1124						
	FULL MARKET VALUE	6,600					
***** 83.048-1-10.23 *****							
83.048-1-10.23	Hooker St						
Reagen Thomas	314 Rural vac<10		VILLAGE TAXABLE VALUE	6,900			
Reagen Patricia	Morristown 406001	6,900	COUNTY TAXABLE VALUE	6,900			
PO Box 5	FRNT 99.00 DPTH 100.00	6,900	TOWN TAXABLE VALUE	6,900			
Morristown, NY 13664	ACRES 0.22		SCHOOL TAXABLE VALUE	6,900			
	EAST-0155359 NRTH-1673009						
	DEED BOOK 2007 PG-1314						
	FULL MARKET VALUE	6,900					
***** 83.048-1-11.1 *****							
83.048-1-11.1	1111 Northumberland St						
Colby Francis	210 1 Family Res		Vet - Comb 41131	0	14,225	14,225	1- 4- 1.1
Colby Jeannie	Morristown 406001	21,300	Vet - Comb 41137	14,225	0	0	0
PO Box 59	FRNT 99.00 DPTH	56,900	Basic Star 41854	0	0	0	30,000
Morristown, NY 13664	ACRES 0.47		VILLAGE TAXABLE VALUE	42,675			
	EAST-0155471 NRTH-1672916		COUNTY TAXABLE VALUE	42,675			
	DEED BOOK 937 PG-01079		TOWN TAXABLE VALUE	42,675			
	FULL MARKET VALUE	56,900	SCHOOL TAXABLE VALUE	26,900			
***** 83.048-1-14 *****							
83.048-1-14	Northumberland St						9-999-22
Hoffman Douglas G	311 Res vac land		VILLAGE TAXABLE VALUE	5,600			
Hoffman Claudia J	Morristown 406001	5,600	COUNTY TAXABLE VALUE	5,600			
50 Old Orchard Park	ACRES 1.30	5,600	TOWN TAXABLE VALUE	5,600			
Fairfield, CT 06824	EAST-0155108 NRTH-1672700		SCHOOL TAXABLE VALUE	5,600			
	DEED BOOK 2000 PG-18300						
	FULL MARKET VALUE	5,600					

STATE OF NEW YORK
 COUNTY - St Lawrence
 TOWN - Morristown
 VILLAGE - Morristown
 SWIS - 406001

2 0 1 2 F I N A L A S S E S S M E N T R O L L
 T A X A B L E SECTION OF THE ROLL - 1
 THESE ASSESSMENTS ARE ALSO USED FOR VILLAGE PURPOSES
 TAX MAP NUMBER SEQUENCE
 UNIFORM PERCENT OF VALUE IS 100.00
 UNIFORM PERCENT OF VALUE IS 100.00

PAGE 42
 VALUATION DATE-JUL 01, 2011
 TAXABLE STATUS DATE-MAR 01, 2012

TAX MAP PARCEL NUMBER	PROPERTY LOCATION & CLASS	ASSESSMENT	EXEMPTION CODE	VILLAGE	COUNTY	TOWN	SCHOOL
CURRENT OWNERS NAME	SCHOOL DISTRICT	LAND	TAX DESCRIPTION	TAXABLE VALUE			
CURRENT OWNERS ADDRESS	PARCEL SIZE/GRID COORD	TOTAL	SPECIAL DISTRICTS	ACCOUNT NO.			
***** 83.048-1-15 *****							
83.048-1-15	Northumberland St 311 Res vac land		VILLAGE TAXABLE VALUE				1- 29-4.2
Brandy Timothy J	Morristown 406001	800	COUNTY TAXABLE VALUE				
Brandy Mona	FRNT 60.00 DPTH	800	TOWN TAXABLE VALUE				
348 Bodie Ave	ACRES 0.08		SCHOOL TAXABLE VALUE				
Longwood, FL 32750	EAST-0155184 NRTH-1672495						
	DEED BOOK 1998 PG-6439						
	FULL MARKET VALUE	800					
***** 83.048-1-16 *****							
83.048-1-16	Hooker St 314 Rural vac<10 - WTRFRNT		VILLAGE TAXABLE VALUE				
Armstrong Patricia	Morristown 406001	26,700	COUNTY TAXABLE VALUE				
4 W Farm Ridge Rd	FRNT 33.00 DPTH 215.00	26,700	TOWN TAXABLE VALUE				
Newtown, CT 06470	ACRES 0.16		SCHOOL TAXABLE VALUE				
	EAST-0154991 NRTH-1673016						
	DEED BOOK 1117 PG-292						
	FULL MARKET VALUE	26,700					
***** 83.048-2-2 *****							
83.048-2-2	Hooker St 311 Res vac land		VILLAGE TAXABLE VALUE				1- 4-13
Caryl William R Jr.	Morristown 406001	12,100	COUNTY TAXABLE VALUE				
4911 Bulrush Rd	66x140x66x143	12,100	TOWN TAXABLE VALUE				
Syracuse, NY 13215	FRNT 66.00 DPTH 142.00		SCHOOL TAXABLE VALUE				
	EAST-0155536 NRTH-1673138						
	DEED BOOK 2008 PG-16476						
	FULL MARKET VALUE	12,100					
***** 83.048-2-6.1 *****							
83.048-2-6.1	1101 Northumberland St 210 1 Family Res		Basic Star 41854	0	0	0	1- 5-12 30,000
Linson Andrew	Morristown 406001	29,800	VILLAGE TAXABLE VALUE				
PO Box 2643	FRNT 66.00 DPTH 260.00	38,000	COUNTY TAXABLE VALUE				
Bandera, TX 78003-2643	EAST-0155709 NRTH-1673219		TOWN TAXABLE VALUE				
	DEED BOOK 1081 PG-191		SCHOOL TAXABLE VALUE				
	FULL MARKET VALUE	38,000					
***** 83.048-2-7 *****							
83.048-2-7	1103 Northumberland St 210 1 Family Res		Aged - Cou 41802	0	22,860	0	1- 11-10 0
Crosby Lynn A (Lu)	Morristown 406001	3,800	Aged - Tow 41803	38,100	0	38,100	0
Crosby Imogene (Lu)	Lu To Lynn & Imogene	76,200	Enhanced S 41834	0	0	0	62,200
% Gary Crosby	Crosby.		VILLAGE TAXABLE VALUE				
PO Box 21	FRNT 66.00 DPTH 137.00		COUNTY TAXABLE VALUE				
Morristown, NY 13664	EAST-0155698 NRTH-1673111		TOWN TAXABLE VALUE				
	DEED BOOK 1064 PG-975		SCHOOL TAXABLE VALUE				
	FULL MARKET VALUE	76,200					

STATE OF NEW YORK
 COUNTY - St Lawrence
 TOWN - Morristown
 VILLAGE - Morristown
 SWIS - 406001

2 0 1 2 F I N A L A S S E S S M E N T R O L L
 T A X A B L E SECTION OF THE ROLL - 1
 THESE ASSESSMENTS ARE ALSO USED FOR VILLAGE PURPOSES
 TAX MAP NUMBER SEQUENCE
 UNIFORM PERCENT OF VALUE IS 100.00
 UNIFORM PERCENT OF VALUE IS 100.00

PAGE 43
 VALUATION DATE-JUL 01, 2011
 TAXABLE STATUS DATE-MAR 01, 2012

TAX MAP PARCEL NUMBER	PROPERTY LOCATION & CLASS	ASSESSMENT	EXEMPTION CODE	VILLAGE	COUNTY	TOWN	SCHOOL
CURRENT OWNERS NAME	SCHOOL DISTRICT	LAND	TAX DESCRIPTION	TAXABLE VALUE			
CURRENT OWNERS ADDRESS	PARCEL SIZE/GRID COORD	TOTAL	SPECIAL DISTRICTS				ACCOUNT NO.
***** 83.048-2-8 *****							
	1105 Northumberland St						1- 17-12
83.048-2-8	210 1 Family Res		Basic Star 41854	0	0	0	30,000
Fournier Thomas J Jr	Morristown 406001	3,900	VILLAGE TAXABLE VALUE		47,400		
Fournier Karen	66x140x66x137	47,400	COUNTY TAXABLE VALUE		47,400		
1105 Northumberland St	FRNT 66.00 DPTH 141.00		TOWN TAXABLE VALUE		47,400		
Morristown, NY 13664	EAST-0155650 NRTH-1673068		SCHOOL TAXABLE VALUE		17,400		
	DEED BOOK 2005 PG-11381						
	FULL MARKET VALUE	47,400					
***** 83.048-2-9 *****							
	1107 Northumberland St						1- 5-14
83.048-2-9	210 1 Family Res		Vet - Comb 41131	0	12,250	12,250	0
Wisner Warren G	Morristown 406001	3,900	Vet - Comb 41137	12,250	0	0	0
Wisner Shirley A	FRNT 66.00 DPTH 143.00	49,000	Basic Star 41854	0	0	0	30,000
1107 Northumberland St	BANK8888150		VILLAGE TAXABLE VALUE		36,750		
Morristown, NY 13664	EAST-0155606 NRTH-1673019		COUNTY TAXABLE VALUE		36,750		
	DEED BOOK 2002 PG-3143		TOWN TAXABLE VALUE		36,750		
	FULL MARKET VALUE	49,000	SCHOOL TAXABLE VALUE		19,000		
***** 83.048-2-10.111 *****							
	Hooker St						1- 14-12.1
83.048-2-10.111	314 Rural vac<10 - WTRFNT		VILLAGE TAXABLE VALUE		4,500		
Caryl William R Jr	Morristown 406001	4,500	COUNTY TAXABLE VALUE		4,500		
4911 Bulrush Rd	FRNT 99.00 DPTH 143.00	4,500	TOWN TAXABLE VALUE		4,500		
Syracuse, NY 13215	ACRES 0.31		SCHOOL TAXABLE VALUE		4,500		
	EAST-0155477 NRTH-1673071						
	DEED BOOK 2008 PG-16475						
	FULL MARKET VALUE	4,500					
***** 83.048-2-10.112 *****							
	1109 Northumberland St						
83.048-2-10.112	210 1 Family Res		VILLAGE TAXABLE VALUE		48,000		
Saia Michael	Morristown 406001	4,700	COUNTY TAXABLE VALUE		48,000		
Saia Susan Joy	101x150x100x144	48,000	TOWN TAXABLE VALUE		48,000		
239 Ranch Lands	FRNT 101.00 DPTH 147.00		SCHOOL TAXABLE VALUE		48,000		
Bushkill, PA 18324	ACRES 0.33 BANK8888209						
	EAST-0155547 NRTH-1672957						
	DEED BOOK 2007 PG-2189						
	FULL MARKET VALUE	48,000					
***** 83.048-2-11 *****							
	1106 Northumberland St						
83.048-2-11	210 1 Family Res		VILLAGE TAXABLE VALUE		55,000		
Wisner Warren	Morristown 406001	26,000	COUNTY TAXABLE VALUE		55,000		
Wisner Shirley	FRNT 200.00 DPTH	55,000	TOWN TAXABLE VALUE		55,000		
PO Box 373	ACRES 5.00		SCHOOL TAXABLE VALUE		55,000		
Morristown, NY 13664	EAST-0155977 NRTH-1672521						
	DEED BOOK 2009 PG-2903						
	FULL MARKET VALUE	55,000					

STATE OF NEW YORK
 COUNTY - St Lawrence
 TOWN - Morristown
 VILLAGE - Morristown
 SWIS - 406001

2 0 1 2 F I N A L A S S E S S M E N T R O L L
 T A X A B L E SECTION OF THE ROLL - 1
 THESE ASSESSMENTS ARE ALSO USED FOR VILLAGE PURPOSES
 TAX MAP NUMBER SEQUENCE
 UNIFORM PERCENT OF VALUE IS 100.00
 UNIFORM PERCENT OF VALUE IS 100.00

PAGE 44
 VALUATION DATE-JUL 01, 2011
 TAXABLE STATUS DATE-MAR 01, 2012

TAX MAP PARCEL NUMBER	PROPERTY LOCATION & CLASS	ASSESSMENT	EXEMPTION CODE	VILLAGE	COUNTY	TOWN	SCHOOL
CURRENT OWNERS NAME	SCHOOL DISTRICT	LAND	TAX DESCRIPTION	TAXABLE VALUE			
CURRENT OWNERS ADDRESS	PARCEL SIZE/GRID COORD	TOTAL	SPECIAL DISTRICTS				ACCOUNT NO.
***** 83.048-2-12 *****							
83.048-2-12	Northumberland St 312 Vac w/imprv		VILLAGE TAXABLE VALUE	10,150			
Colby Francis E	Morristown 406001	5,000	COUNTY TAXABLE VALUE	10,150			
Colby Jeanne L	FRNT 250.00 DPTH	10,150	TOWN TAXABLE VALUE	10,150			
PO Box 59	ACRES 6.30		SCHOOL TAXABLE VALUE	10,150			
Morristown, NY 13664	EAST-0155785 NRTH-1672419						
	FULL MARKET VALUE	10,150					
***** 83.048-2-13 *****							
83.048-2-13	Northumberland St 311 Res vac land		VILLAGE TAXABLE VALUE	2,833			
Marshall Richard	Morristown 406001	2,833	COUNTY TAXABLE VALUE	2,833			
Marshall Kimberly	FRNT 273.00 DPTH	2,833	TOWN TAXABLE VALUE	2,833			
904 Main St	ACRES 6.80		SCHOOL TAXABLE VALUE	2,833			
Morristown, NY 13664	EAST-0155538 NRTH-1672347						
	DEED BOOK 2009 PG-14097						
	FULL MARKET VALUE	2,833					
***** 83.048-3-2.1 *****							
83.048-3-2.1	303 Caroline St 260 Seasonal res - WTRFNT		VILLAGE TAXABLE VALUE	354,000		1- 10- 7	
Carlisle Preston C	Morristown 406001	151,900	COUNTY TAXABLE VALUE	354,000			
Carlisle Joan G	192'wf	354,000	TOWN TAXABLE VALUE	354,000			
92 County Route 28	FRNT 192.00 DPTH		SCHOOL TAXABLE VALUE	354,000			
Ogdensburg, NY 13669	ACRES 1.00						
	EAST-0155682 NRTH-1673592						
	DEED BOOK 1058 PG-712						
	FULL MARKET VALUE	354,000					
***** 83.048-3-3 *****							
83.048-3-3	301 Chapman Point Dr/prvt 260 Seasonal res - WTRFNT		VILLAGE TAXABLE VALUE	213,000		1- 4- 9	
Duskas William M	Morristown 406001	135,300	COUNTY TAXABLE VALUE	213,000			
Duskas Victoria M	Also 2002/11167	213,000	TOWN TAXABLE VALUE	213,000			
207 Auburn Dr	170'wfx287x99x153		SCHOOL TAXABLE VALUE	213,000			
Easton, PA 18042	FRNT 170.00 DPTH 217.00						
	EAST-0155715 NRTH-1673776						
	DEED BOOK 2006 PG-6677						
	FULL MARKET VALUE	213,000					
***** 83.048-3-4.1 *****							
83.048-3-4.1	300 Caroline St 260 Seasonal res		VILLAGE TAXABLE VALUE	45,500		1- 10- 6	
Carlisle Preston C	Morristown 406001	6,000	COUNTY TAXABLE VALUE	45,500			
Carlisle Joan G	160x174x100x31x53x202	45,500	TOWN TAXABLE VALUE	45,500			
92 County Route 28	FRNT 168.00 DPTH 160.00		SCHOOL TAXABLE VALUE	45,500			
Ogdensburg, NY 13669	EAST-0155801 NRTH-1673414						
	DEED BOOK 1058 PG-712						
	FULL MARKET VALUE	45,500					

STATE OF NEW YORK
 COUNTY - St Lawrence
 TOWN - Morristown
 VILLAGE - Morristown
 SWIS - 406001

2 0 1 2 F I N A L A S S E S S M E N T R O L L
 T A X A B L E SECTION OF THE ROLL - 1
 THESE ASSESSMENTS ARE ALSO USED FOR VILLAGE PURPOSES
 TAX MAP NUMBER SEQUENCE
 UNIFORM PERCENT OF VALUE IS 100.00
 UNIFORM PERCENT OF VALUE IS 100.00

PAGE 45
 VALUATION DATE-JUL 01, 2011
 TAXABLE STATUS DATE-MAR 01, 2012

TAX MAP PARCEL NUMBER	PROPERTY LOCATION & CLASS	ASSESSMENT	EXEMPTION CODE	VILLAGE	COUNTY	TOWN	SCHOOL
CURRENT OWNERS NAME	SCHOOL DISTRICT	LAND	TAX DESCRIPTION	TAXABLE VALUE			
CURRENT OWNERS ADDRESS	PARCEL SIZE/GRID COORD	TOTAL	SPECIAL DISTRICTS	ACCOUNT NO.			

83.048-3-6.1	1015 Northumberland St 210 1 Family Res		Basic Star 41854	0	0	0	1- 2- 8 30,000
Simmons Brett J	Morristown 406001	4,500	VILLAGE TAXABLE VALUE		65,200		
Simmons Kristy L	116x127x66x53x50x165	65,200	COUNTY TAXABLE VALUE		65,200		
PO Box 445	FRNT 116.00 DPTH		TOWN TAXABLE VALUE		65,200		
Morristown, NY 13664	ACRES 0.36 BANK8888869		SCHOOL TAXABLE VALUE		35,200		
	EAST-0155954 NRTH-1673373						
	DEED BOOK 2006 PG-14271						
	FULL MARKET VALUE	65,200					

83.048-3-7	Northumberland St 312 Vac w/imprv		VILLAGE TAXABLE VALUE		10,000		1- 8- 6
Henderson Richard	Morristown 406001	3,100	COUNTY TAXABLE VALUE		10,000		
Henderson Elizabeth	FRNT 66.00 DPTH 127.00	10,000	TOWN TAXABLE VALUE		10,000		
PO Box 142	EAST-0155888 NRTH-1673300		SCHOOL TAXABLE VALUE		10,000		
Morristown, NY 13664	DEED BOOK 593 PG-00347						
	FULL MARKET VALUE	10,000					

83.048-3-8	1019 Northumberland St 210 1 Family Res		Enhanced S 41834	0	0	0	1- 8- 8 62,200
Henderson Richard	Morristown 406001	3,700	VILLAGE TAXABLE VALUE		65,000		
Henderson Elizabeth	FRNT 66.00 DPTH 127.00	65,000	COUNTY TAXABLE VALUE		65,000		
PO Box 142	EAST-0155844 NRTH-1673257		TOWN TAXABLE VALUE		65,000		
Morristown, NY 13664	DEED BOOK 515 PG-00053		SCHOOL TAXABLE VALUE		2,800		
	FULL MARKET VALUE	65,000					

83.048-3-9	1012 Northumberland St 220 2 Family Res		Basic Star 41854	0	0	0	1- 1-15 30,000
Bruyere Paul	Morristown 406001	7,000	VILLAGE TAXABLE VALUE		45,000		
PO Box 63	FRNT 200.00 DPTH 200.00	45,000	COUNTY TAXABLE VALUE		45,000		
Morristown, NY 13664	EAST-0155985 NRTH-1673100		TOWN TAXABLE VALUE		45,000		
	DEED BOOK 2002 PG-19013		SCHOOL TAXABLE VALUE		15,000		
	FULL MARKET VALUE	45,000					

83.048-3-10	303 Chapman Point Dr/prvt 210 1 Family Res - WTRFNT		Basic Star 41854	0	0	0	1- 17- 5 30,000
Shatraw Cheryl A	Morristown 406001	137,400	VILLAGE TAXABLE VALUE		250,000		
PO Box 223	Also 943/451	250,000	COUNTY TAXABLE VALUE		250,000		
Morristown, NY 13664	144'wf		TOWN TAXABLE VALUE		250,000		
	FRNT 144.00 DPTH		SCHOOL TAXABLE VALUE		220,000		
	ACRES 3.70						
	EAST-0156062 NRTH-1673646						
	DEED BOOK 2007 PG-7916						
	FULL MARKET VALUE	250,000					

STATE OF NEW YORK
 COUNTY - St Lawrence
 TOWN - Morristown
 VILLAGE - Morristown
 SWIS - 406001

2 0 1 2 F I N A L A S S E S S M E N T R O L L
 T A X A B L E SECTION OF THE ROLL - 1
 THESE ASSESSMENTS ARE ALSO USED FOR VILLAGE PURPOSES
 TAX MAP NUMBER SEQUENCE
 UNIFORM PERCENT OF VALUE IS 100.00
 UNIFORM PERCENT OF VALUE IS 100.00

PAGE 46
 VALUATION DATE-JUL 01, 2011
 TAXABLE STATUS DATE-MAR 01, 2012

TAX MAP PARCEL NUMBER	PROPERTY LOCATION & CLASS	ASSESSMENT	EXEMPTION CODE	VILLAGE	COUNTY	TOWN	SCHOOL
CURRENT OWNERS NAME	SCHOOL DISTRICT	LAND	TAX DESCRIPTION	TAXABLE VALUE			
CURRENT OWNERS ADDRESS	PARCEL SIZE/GRID COORD	TOTAL	SPECIAL DISTRICTS				ACCOUNT NO.
***** 83.048-3-11 *****							
1009	Northumberland St						1- 6-10
83.048-3-11	210 1 Family Res		Vet - Comb 41131	0	9,000	9,000	0
Drummond Eleanor	Morristown 406001	4,700	Vet - Comb 41137	9,000	0	0	0
PO Box 121	133x120x182	36,000	Enhanced S 41834	0	0	0	36,000
Morristown, NY 13664	FRNT 133.00 DPTH 120.00		VILLAGE TAXABLE VALUE		27,000		
	EAST-0156160 NRTH-1673500		COUNTY TAXABLE VALUE		27,000		
	DEED BOOK 425 PG-461		TOWN TAXABLE VALUE		27,000		
	FULL MARKET VALUE	36,000	SCHOOL TAXABLE VALUE		0		
***** 83.048-3-12 *****							
1011	Northumberland St						1- 3- 8
83.048-3-12	210 1 Family Res		Vet - Wart 41121	0	9,375	9,375	0
Paquette Peter A	Morristown 406001	3,900	Vet - Wart 41127	9,375	0	0	0
Paquette Mary	72x145x36x35x120	62,500	RPTL466_f 41690	0	3,000	3,000	3,000
PO Box 20	FRNT 72.00 DPTH 132.00		RPTL466_f 41697	3,000	0	0	0
Morristown, NY 13664	EAST-0156078 NRTH-1673473		Basic Star 41854	0	0	0	30,000
	DEED BOOK 1093 PG-658		VILLAGE TAXABLE VALUE		50,125		
	FULL MARKET VALUE	62,500	COUNTY TAXABLE VALUE		50,125		
			TOWN TAXABLE VALUE		50,125		
			SCHOOL TAXABLE VALUE		29,500		
***** 83.048-3-13 *****							
1013	Northumberland St						1- 15- 9
83.048-3-13	210 1 Family Res		Basic Star 41854	0	0	0	30,000
Ward Peter J	Morristown 406001	4,400	VILLAGE TAXABLE VALUE		57,000		
Ward Tracy	84x165x74x145	57,000	COUNTY TAXABLE VALUE		57,000		
PO Box 98	FRNT 84.00 DPTH 155.00		TOWN TAXABLE VALUE		57,000		
Morristown, NY 13664	EAST-0156024 NRTH-1673441		SCHOOL TAXABLE VALUE		27,000		
	DEED BOOK 2006 PG-13866						
	FULL MARKET VALUE	57,000					
***** 83.048-4-4 *****							
302	Chapman Point Dr/prvt						1- 4-11
83.048-4-4	260 Seasonal res		VILLAGE TAXABLE VALUE		43,500		
Forbes Emerson T (Lu)	Morristown 406001	4,200	COUNTY TAXABLE VALUE		43,500		
Forbes Margaet (Lu)	Sold To Thomas Forbes &	43,500	TOWN TAXABLE VALUE		43,500		
42 Lincoln St	Lynette Forbes.		SCHOOL TAXABLE VALUE		43,500		
Canton, NY 13617	94x51x124x70x119						
	FRNT 94.00 DPTH						
	ACRES 0.29						
	EAST-0155953 NRTH-1673862						
	DEED BOOK 1086 PG-322						
	FULL MARKET VALUE	43,500					
***** 83.048-4-6 *****							
304	Chapman Point Dr/prvt						1- 18-10
83.048-4-6	210 1 Family Res - WTRFNT		Basic Star 41854	0	0	0	30,000
Laclair Robert A	Morristown 406001	115,100	VILLAGE TAXABLE VALUE		243,000		
Laclair Virginia	141'wfx245x3x69x	243,000	COUNTY TAXABLE VALUE		243,000		
Box 237	124x101x112		TOWN TAXABLE VALUE		243,000		
Morristown, NY 13664	FRNT 141.00 DPTH 263.00		SCHOOL TAXABLE VALUE		213,000		
	EAST-0155899 NRTH-1673970						
	DEED BOOK 00943 PG-00745						
	FULL MARKET VALUE	243,000					

STATE OF NEW YORK
 COUNTY - St Lawrence
 TOWN - Morristown
 VILLAGE - Morristown
 SWIS - 406001

2 0 1 2 F I N A L A S S E S S M E N T R O L L
 T A X A B L E S E C T I O N O F T H E R O L L - 1
 T H E S E A S S E S S M E N T S A R E A L S O U S E D F O R V I L L A G E P U R P O S E S
 M A P S E C T I O N - 0 8 3
 S U B - S E C T I O N - 0 4 8
 U N I F O R M P E R C E N T O F V A L U E I S 1 0 0 . 0 0

PAGE 47
 VALUATION DATE-JUL 01, 2011
 TAXABLE STATUS DATE-MAR 01, 2012
 RPS150/V04/L015
 CURRENT DATE 6/14/2012

*** S P E C I A L D I S T R I C T S U M M A R Y ***

CODE	DISTRICT NAME	TOTAL PARCELS	EXTENSION TYPE	EXTENSION VALUE	AD VALOREM VALUE	EXEMPT AMOUNT	TAXABLE VALUE
------	---------------	---------------	----------------	-----------------	------------------	---------------	---------------

NO SPECIAL DISTRICTS AT THIS LEVEL

*** S C H O O L D I S T R I C T S U M M A R Y ***

CODE	DISTRICT NAME	TOTAL PARCELS	ASSESSED LAND	ASSESSED TOTAL	EXEMPT AMOUNT	TOTAL TAXABLE	STAR AMOUNT	STAR TAXABLE
406001	Morristown	40	1422,733	3408,683	3,000	3405,683	582,600	2823,083
	S U B - T O T A L	40	1422,733	3408,683	3,000	3405,683	582,600	2823,083
	T O T A L	40	1422,733	3408,683	3,000	3405,683	582,600	2823,083

*** S Y S T E M C O D E S S U M M A R Y ***

NO SYSTEM EXEMPTIONS AT THIS LEVEL

*** E X E M P T I O N S U M M A R Y ***

CODE	DESCRIPTION	TOTAL PARCELS	VILLAGE	COUNTY	TOWN	SCHOOL
41121	Vet - Wart	1		9,375	9,375	
41127	Vet - Wart	1	9,375			
41131	Vet - Comb	4		55,475	55,475	
41137	Vet - Comb	4	55,475			
41690	RPTL466_f	1		3,000	3,000	3,000
41697	RPTL466_f	1	3,000			
41802	Aged - Cou	1		22,860		
41803	Aged - Tow	1	38,100		38,100	
41834	Enhanced S	4				222,600
41854	Basic Star	12				360,000
44212	Home Imp -	1		37,500		
44213	Home Impro	1			26,250	
	T O T A L	32	105,950	128,210	132,200	585,600

STATE OF NEW YORK
COUNTY - St Lawrence
TOWN - Morristown
VILLAGE - Morristown
SWIS - 406001

2 0 1 2 F I N A L A S S E S S M E N T R O L L
T A X A B L E SECTION OF THE ROLL - 1
THESE ASSESSMENTS ARE ALSO USED FOR VILLAGE PURPOSES
M A P S E C T I O N - 083
S U B - S E C T I O N - 048
UNIFORM PERCENT OF VALUE IS 100.00

PAGE 48
VALUATION DATE-JUL 01, 2011
TAXABLE STATUS DATE-MAR 01, 2012
RPS150/V04/L015
CURRENT DATE 6/14/2012

*** G R A N D T O T A L S ***

ROLL SEC	DESCRIPTION	TOTAL PARCELS	ASSESSED LAND	ASSESSED TOTAL	TAXABLE VILLAGE	TAXABLE COUNTY	TAXABLE TOWN	TAXABLE SCHOOL	STAR TAXABLE
1	TAXABLE	40	1422,733	3408,683	3302,733	3280,473	3276,483	3405,683	2823,083

STATE OF NEW YORK
 COUNTY - St Lawrence
 TOWN - Morristown
 VILLAGE - Morristown
 SWIS - 406001

2 0 1 2 F I N A L A S S E S S M E N T R O L L
 T A X A B L E SECTION OF THE ROLL - 1
 THESE ASSESSMENTS ARE ALSO USED FOR VILLAGE PURPOSES
 TAX MAP NUMBER SEQUENCE
 UNIFORM PERCENT OF VALUE IS 100.00
 UNIFORM PERCENT OF VALUE IS 100.00

PAGE 49
 VALUATION DATE-JUL 01, 2011
 TAXABLE STATUS DATE-MAR 01, 2012

TAX MAP PARCEL NUMBER	PROPERTY LOCATION & CLASS	ASSESSMENT	EXEMPTION CODE	VILLAGE	COUNTY	TOWN	SCHOOL
CURRENT OWNERS NAME	SCHOOL DISTRICT	LAND	TAX DESCRIPTION	TAXABLE VALUE			
CURRENT OWNERS ADDRESS	PARCEL SIZE/GRID COORD	TOTAL	SPECIAL DISTRICTS				ACCOUNT NO.

83.049-1-5	901,903 Northumberland St 210 1 Family Res - WTRFNT		Enhanced S 41834	0	0	0	62,200
Mcdonald David	Morristown 406001	399,000	VILLAGE TAXABLE VALUE		438,000		
Mcdonald Shirley	ACRES 6.69	438,000	COUNTY TAXABLE VALUE		438,000		
PO Box 219	EAST-0156300 NRTH-1673922		TOWN TAXABLE VALUE		438,000		
Morristown, NY 13664	DEED BOOK 2000 PG-20074		SCHOOL TAXABLE VALUE		375,800		
	FULL MARKET VALUE	438,000					

83.049-1-5./1	Northumberland St 570 Marina		VILLAGE TAXABLE VALUE		9,300		1- 12- 9
McDonald David (Lu)	Morristown 406001	0	COUNTY TAXABLE VALUE		9,300		
McDonald Shirley (Lu)	Boat House	9,300	TOWN TAXABLE VALUE		9,300		
PO Box 219	EAST-0156280 NRTH-1673910		SCHOOL TAXABLE VALUE		9,300		
Morristown, NY 13664	FULL MARKET VALUE	9,300					

83.049-1-5./2	Northumberland St 210 1 Family Res		VILLAGE TAXABLE VALUE		19,800		1- 12-10
McDonald David	Morristown 406001	0	COUNTY TAXABLE VALUE		19,800		
McDonald Shirley	Gate House	19,800	TOWN TAXABLE VALUE		19,800		
PO Box 219	EAST-0156280 NRTH-1673910		SCHOOL TAXABLE VALUE		19,800		
Morristown, NY 13664	FULL MARKET VALUE	19,800					

83.049-1-6	900 Northumberland St 210 1 Family Res - WTRFNT		Basic Star 41854	0	0	0	30,000
Castle Gary J	Morristown 406001	51,400	VILLAGE TAXABLE VALUE		145,000		
Castle Cynthia L	118x205wfx128x198	145,000	COUNTY TAXABLE VALUE		145,000		
61 McKenna Rd	FRNT 205.00 DPTH 118.00		TOWN TAXABLE VALUE		145,000		
Grahmsville, NY 12740	EAST-0156777 NRTH-1673635		SCHOOL TAXABLE VALUE		115,000		
	DEED BOOK 2007 PG-15256						
	FULL MARKET VALUE	145,000					

83.049-1-7.11	Bay St 311 Res vac land		VILLAGE TAXABLE VALUE		3,600		1- 10- 8.1
Mccaffrey Robert	Morristown 406001	3,600	COUNTY TAXABLE VALUE		3,600		
Mccaffrey Donna	FRNT 100.00 DPTH 92.00	3,600	TOWN TAXABLE VALUE		3,600		
Robin R	EAST-0156696 NRTH-1673538		SCHOOL TAXABLE VALUE		3,600		
7715 River Rd	DEED BOOK 1998 PG-9207						
Rome, NY 13440	FULL MARKET VALUE	3,600					

83.049-1-7.12	904 Northumberland St 210 1 Family Res		Basic Star 41854	0	0	0	30,000
Marshall Phyllis R	Morristown 406001	3,600	VILLAGE TAXABLE VALUE		58,000		
PO Box 23	FRNT 92.00 DPTH 98.00	58,000	COUNTY TAXABLE VALUE		58,000		
Morristown, NY 13664	EAST-0156652 NRTH-1673619		TOWN TAXABLE VALUE		58,000		
	DEED BOOK 1065 PG-544		SCHOOL TAXABLE VALUE		28,000		
	FULL MARKET VALUE	58,000					

STATE OF NEW YORK
 COUNTY - St Lawrence
 TOWN - Morristown
 VILLAGE - Morristown
 SWIS - 406001

2 0 1 2 F I N A L A S S E S S M E N T R O L L
 T A X A B L E SECTION OF THE ROLL - 1
 THESE ASSESSMENTS ARE ALSO USED FOR VILLAGE PURPOSES
 TAX MAP NUMBER SEQUENCE
 UNIFORM PERCENT OF VALUE IS 100.00
 UNIFORM PERCENT OF VALUE IS 100.00

PAGE 50
 VALUATION DATE-JUL 01, 2011
 TAXABLE STATUS DATE-MAR 01, 2012

TAX MAP PARCEL NUMBER	PROPERTY LOCATION & CLASS	ASSESSMENT	EXEMPTION CODE	VILLAGE	COUNTY	TOWN	SCHOOL
CURRENT OWNERS NAME	SCHOOL DISTRICT	LAND	TAX DESCRIPTION	TAXABLE VALUE			
CURRENT OWNERS ADDRESS	PARCEL SIZE/GRID COORD	TOTAL	SPECIAL DISTRICTS	ACCOUNT NO.			
***** 83.049-1-9 *****							
83.049-1-9	408 Bay St						1- 11-11
Herrmann Kathleen A	270 Mfg housing - WTRFNT		VILLAGE TAXABLE VALUE		59,700		
266 Brockley Rd	Morristown 406001	26,200	COUNTY TAXABLE VALUE		59,700		
Rochester, NY 14609	(eff 150'Wf)	59,700	TOWN TAXABLE VALUE		59,700		
	151x230x170wfx155		SCHOOL TAXABLE VALUE		59,700		
	FRNT 170.00 DPTH 189.00						
	EAST-0156798 NRTH-1673457						
	DEED BOOK 2000 PG-22407						
	FULL MARKET VALUE	59,700					
***** 83.049-1-10 *****							
83.049-1-10	404 Bay St		Enhanced S 41834	0	0	0	1- 7- 7
Guyette Janet K	210 1 Family Res - WTRFNT	37,500	VILLAGE TAXABLE VALUE		78,400		62,200
Guyette Michael F	Morristown 406001	78,400	COUNTY TAXABLE VALUE		78,400		
PO Box 312	101x155x103wfx140		TOWN TAXABLE VALUE		78,400		
Morristown, NY 13664	FRNT 103.00 DPTH 150.00		SCHOOL TAXABLE VALUE		16,200		
	BANK8888830						
	EAST-0156830 NRTH-1673320						
	DEED BOOK 1030 PG-00259						
	FULL MARKET VALUE	78,400					
***** 83.049-1-11 *****							
83.049-1-11	410 Bay St		Vet - Wart 41121	0	10,875	10,875	1- 18-14
Woodcock Patricia A (Lu)	210 1 Family Res - WTRFNT	36,700	Vet - Wart 41127	10,875	0	0	0
PO Box 161	Morristown 406001	72,500	Enhanced S 41834	0	0	0	62,200
Morristown, NY 13664	100x140x103wfx140		VILLAGE TAXABLE VALUE		61,625		
	FRNT 103.00 DPTH 140.00		COUNTY TAXABLE VALUE		61,625		
	EAST-0156863 NRTH-1673224		TOWN TAXABLE VALUE		61,625		
	DEED BOOK 2005 PG-11546		SCHOOL TAXABLE VALUE		10,300		
	FULL MARKET VALUE	72,500					
***** 83.049-1-12 *****							
83.049-1-12	411 Bay St						1- 15-10
Risteff Paul P Jr	311 Res vac land	7,500	VILLAGE TAXABLE VALUE		7,500		
Risteff Mark F & Paul P Sr	Morristown 406001	7,500	COUNTY TAXABLE VALUE		7,500		
64 West St	FRNT 150.00 DPTH 150.00		TOWN TAXABLE VALUE		7,500		
Proctor, VT 05765	EAST-0156723 NRTH-1673062		SCHOOL TAXABLE VALUE		7,500		
	DEED BOOK 2004 PG-22440						
	FULL MARKET VALUE	7,500					
***** 83.049-1-13 *****							
83.049-1-13	1000 Northumberland St		Basic Star 41854	0	0	0	1- 17- 8
Carter Robert E	210 1 Family Res	12,100	VILLAGE TAXABLE VALUE		57,000		30,000
Carter Joyce	Morristown 406001	57,000	COUNTY TAXABLE VALUE		57,000		
PO Box 324	69x196x69x198		TOWN TAXABLE VALUE		57,000		
Morristown, NY 13664	FRNT 69.00 DPTH 196.00		SCHOOL TAXABLE VALUE		27,000		
	EAST-0156549 NRTH-1673516						
	DEED BOOK 2002 PG-8766						
	FULL MARKET VALUE	57,000					

STATE OF NEW YORK
 COUNTY - St Lawrence
 TOWN - Morristown
 VILLAGE - Morristown
 SWIS - 406001

2 0 1 2 F I N A L A S S E S S M E N T R O L L
 T A X A B L E SECTION OF THE ROLL - 1
 THESE ASSESSMENTS ARE ALSO USED FOR VILLAGE PURPOSES
 TAX MAP NUMBER SEQUENCE
 UNIFORM PERCENT OF VALUE IS 100.00
 UNIFORM PERCENT OF VALUE IS 100.00

PAGE 51
 VALUATION DATE-JUL 01, 2011
 TAXABLE STATUS DATE-MAR 01, 2012

TAX MAP PARCEL NUMBER	PROPERTY LOCATION & CLASS	ASSESSMENT	EXEMPTION CODE	VILLAGE	COUNTY	TOWN	SCHOOL	ACCOUNT NO.
CURRENT OWNERS NAME	SCHOOL DISTRICT	LAND	TAX DESCRIPTION	TAXABLE VALUE				
CURRENT OWNERS ADDRESS	PARCEL SIZE/GRID COORD	TOTAL	SPECIAL DISTRICTS					
***** 83.049-1-14 *****								
83.049-1-14	1002 Northumberland St							1- 3- 5
Bogart Michael	210 1 Family Res		RPTL466_f 41690	0	3,000	3,000	3,000	
PO Box 158	Morristown 406001	7,200	RPTL466_f 41697	3,000	0	0	0	
Morristown, NY 13664	FRNT 97.00 DPTH 198.00	78,000	Basic Star 41854	0	0	0	30,000	
	EAST-0156474 NRTH-1673473		VILLAGE TAXABLE VALUE		75,000			
	DEED BOOK 857 PG-00101		COUNTY TAXABLE VALUE		75,000			
	FULL MARKET VALUE	78,000	TOWN TAXABLE VALUE		75,000			
			SCHOOL TAXABLE VALUE		45,000			
***** 83.049-1-15 *****								
83.049-1-15	1006 Northumberland St							1- 9- 6
Paquette Peter A	270 Mfg housing		VILLAGE TAXABLE VALUE		26,500			
Paquette Mary M	Morristown 406001	5,700	COUNTY TAXABLE VALUE		26,500			
PO Box 20	132x195x132x200	26,500	TOWN TAXABLE VALUE		26,500			
Morristown, NY 13664	FRNT 132.00 DPTH 200.00		SCHOOL TAXABLE VALUE		26,500			
	EAST-0156284 NRTH-1673360							
	DEED BOOK 2009 PG-5200							
	FULL MARKET VALUE	26,500						
***** 83.049-2-3 *****								
83.049-2-3	401 Water St							1- 7- 3
Gagnon Edward D	210 1 Family Res		RPTL466_f 41690	0	3,000	3,000	3,000	
Gagnon Tracy	Morristown 406001	23,000	RPTL466_f 41697	3,000	0	0	0	
PO Box 224	91x98x93x73	86,000	Basic Star 41854	0	0	0	30,000	
Morristown, NY 13664-0224	FRNT 73.00 DPTH 92.00		VILLAGE TAXABLE VALUE		83,000			
	EAST-0157123 NRTH-1673905		COUNTY TAXABLE VALUE		83,000			
	DEED BOOK 1999 PG-3784		TOWN TAXABLE VALUE		83,000			
	FULL MARKET VALUE	86,000	SCHOOL TAXABLE VALUE		53,000			
***** 83.049-2-4.1 *****								
83.049-2-4.1	405 Water St							1- 7- 2.1
Farrell Trust	210 1 Family Res - WTRFNT		VILLAGE TAXABLE VALUE		86,300			
Attn: Mary F Kleinhans Trustee	Morristown 406001	51,100	COUNTY TAXABLE VALUE		86,300			
PO Box 639	Waterfront	86,300	TOWN TAXABLE VALUE		86,300			
Redwood, NY 13679-0639	158x135x158x98		SCHOOL TAXABLE VALUE		86,300			
	FRNT 158.00 DPTH 130.00							
	ACRES 0.43							
	EAST-0157177 NRTH-1673787							
	DEED BOOK 1999 PG-2619							
	FULL MARKET VALUE	86,300						
***** 83.049-2-5.1 *****								
83.049-2-5.1	407,409 Water St							1- 4- 2
Tomado Inc	220 2 Family Res - WTRFNT		VILLAGE TAXABLE VALUE		80,000			
PO Box 213	Morristown 406001	55,500	COUNTY TAXABLE VALUE		80,000			
Morristown, NY 13664	FRNT 129.00 DPTH	80,000	TOWN TAXABLE VALUE		80,000			
	ACRES 0.73		SCHOOL TAXABLE VALUE		80,000			
	EAST-0157172 NRTH-1673635							
	DEED BOOK 1998 PG-17028							
	FULL MARKET VALUE	80,000						

STATE OF NEW YORK
 COUNTY - St Lawrence
 TOWN - Morristown
 VILLAGE - Morristown
 SWIS - 406001

2 0 1 2 F I N A L A S S E S S M E N T R O L L
 T A X A B L E SECTION OF THE ROLL - 1
 THESE ASSESSMENTS ARE ALSO USED FOR VILLAGE PURPOSES
 TAX MAP NUMBER SEQUENCE
 UNIFORM PERCENT OF VALUE IS 100.00
 UNIFORM PERCENT OF VALUE IS 100.00

PAGE 52
 VALUATION DATE-JUL 01, 2011
 TAXABLE STATUS DATE-MAR 01, 2012

TAX MAP PARCEL NUMBER	PROPERTY LOCATION & CLASS	ASSESSMENT	EXEMPTION CODE-----VILLAGE-----COUNTY-----TOWN-----SCHOOL	TAXABLE VALUE	ACCOUNT NO.
CURRENT OWNERS NAME	SCHOOL DISTRICT	LAND	TAX DESCRIPTION		
CURRENT OWNERS ADDRESS	PARCEL SIZE/GRID COORD	TOTAL	SPECIAL DISTRICTS		

83.049-2-6.1	501 Water St 449 Other Storag - WTRFNT		VILLAGE TAXABLE VALUE	26,500	1- 7- 5
Waldron Arthur	Morristown 406001	22,000	COUNTY TAXABLE VALUE	26,500	
Waldron Patricia	FRNT 54.00 DPTH 274.00	26,500	TOWN TAXABLE VALUE	26,500	
8912 North Main Street	EAST-0157231 NRTH-1673565		SCHOOL TAXABLE VALUE	26,500	
Canastota, NY 13032	DEED BOOK 2012 PG-4727				
	FULL MARKET VALUE	26,500			

PRIOR OWNER ON 3/01/2012					
Tomado Inc					

83.049-2-8.1	503 Water St 210 1 Family Res - WTRFNT		Basic Star 41854 0	0	1- 14- 1
Murray David J	Morristown 406001	12,900	VILLAGE TAXABLE VALUE	71,600	30,000
Murray Debbie	Also 1053/978 & 1040/969	71,600	COUNTY TAXABLE VALUE	71,600	
PO Box 202	FRNT 149.00 DPTH 292.00		TOWN TAXABLE VALUE	71,600	
Morristown, NY 13664	ACRES 1.00		SCHOOL TAXABLE VALUE	41,600	
	EAST-0157283 NRTH-1673469				
	DEED BOOK 1073 PG-441				
	FULL MARKET VALUE	71,600			

83.049-2-9.11	505 Water St 210 1 Family Res - WTRFNT		VILLAGE TAXABLE VALUE	52,500	1- 15-12
505 Water St, LLC	Morristown 406001	5,400	COUNTY TAXABLE VALUE	52,500	
2538 W Lake Ave	135x55x4x104x141x164	52,500	TOWN TAXABLE VALUE	52,500	
Oceanside, NY 11572	FRNT 135.00 DPTH 164.00		SCHOOL TAXABLE VALUE	52,500	
	EAST-0157415 NRTH-1673366				
	DEED BOOK 2004 PG-9990				
	FULL MARKET VALUE	52,500			

83.049-2-9.12	Off Water St 314 Rural vac<10 - WTRFNT		VILLAGE TAXABLE VALUE	50,500	
505 Water St, LLC	Morristown 406001	50,500	COUNTY TAXABLE VALUE	50,500	
2538 W Lake Ave	143'wfx140x138x135	50,500	TOWN TAXABLE VALUE	50,500	
Oceanside, NY 11572	FRNT 143.00 DPTH 138.00		SCHOOL TAXABLE VALUE	50,500	
	EAST-0157297 NRTH-1673292				
	DEED BOOK 2004 PG-9991				
	FULL MARKET VALUE	50,500			

83.049-2-11	601 Water St 210 1 Family Res - WTRFNT		Basic Star 41854 0	0	1- 9-13
Lyons Gregory D	Morristown 406001	19,600	VILLAGE TAXABLE VALUE	79,200	30,000
Lyons Mary K	Also 1093/385	79,200	COUNTY TAXABLE VALUE	79,200	
PO Box 34	FRNT 48.00 DPTH 265.00		TOWN TAXABLE VALUE	79,200	
Morristown, NY 13664	EAST-0157410 NRTH-1673262		SCHOOL TAXABLE VALUE	49,200	
	DEED BOOK 1093 PG-389				
	FULL MARKET VALUE	79,200			

STATE OF NEW YORK
 COUNTY - St Lawrence
 TOWN - Morristown
 VILLAGE - Morristown
 SWIS - 406001

2 0 1 2 F I N A L A S S E S S M E N T R O L L
 T A X A B L E SECTION OF THE ROLL - 1
 THESE ASSESSMENTS ARE ALSO USED FOR VILLAGE PURPOSES
 TAX MAP NUMBER SEQUENCE
 UNIFORM PERCENT OF VALUE IS 100.00
 UNIFORM PERCENT OF VALUE IS 100.00

PAGE 53
 VALUATION DATE-JUL 01, 2011
 TAXABLE STATUS DATE-MAR 01, 2012

TAX MAP PARCEL NUMBER	PROPERTY LOCATION & CLASS	ASSESSMENT	EXEMPTION CODE-----VILLAGE-----COUNTY-----TOWN-----SCHOOL	TAXABLE VALUE	ACCOUNT NO.
CURRENT OWNERS NAME	SCHOOL DISTRICT	LAND	TAX DESCRIPTION		
CURRENT OWNERS ADDRESS	PARCEL SIZE/GRID COORD	TOTAL	SPECIAL DISTRICTS		

83.049-2-13.1	603 Main St 210 1 Family Res - WTRFNT Morristown 406001	20,700	Basic Star 41854	0	83.049-2-13.1 *****
Vantassel Barbara J		80,000	VILLAGE TAXABLE VALUE	80,000	1- 5- 9
Attn: Andrew D Vantassel	Also 1041/270		COUNTY TAXABLE VALUE	80,000	
PO Box 134	(land Contract)		TOWN TAXABLE VALUE	80,000	
Morristown, NY 13664	ACRES 1.40		SCHOOL TAXABLE VALUE	50,000	
	EAST-0157567 NRTH-1673235				
	DEED BOOK 1050 PG-869				
	FULL MARKET VALUE	80,000			

83.049-2-14.1	701 Main St 312 Vac w/imprv - WTRFNT Morristown 406001	11,500	VILLAGE TAXABLE VALUE	13,500	83.049-2-14.1 *****
Frary Michael P		13,500	COUNTY TAXABLE VALUE	13,500	1- 8- 9
Frary Anne M	Lot 1P-Blk 51		TOWN TAXABLE VALUE	13,500	
515 Caroline St	105x355x115x380		SCHOOL TAXABLE VALUE	13,500	
Ogdensburg, NY 13669	FRNT 105.00 DPTH				
	ACRES 0.90				
	EAST-0157627 NRTH-1673138				
	DEED BOOK 1999 PG-20915				
	FULL MARKET VALUE	13,500			

83.049-2-15.1	703 Main St 483 Converted Re - WTRFNT Morristown 406001	4,600	VILLAGE TAXABLE VALUE	111,600	83.049-2-15.1 *****
Frary Michael P		111,600	COUNTY TAXABLE VALUE	111,600	1- 6- 8
Frary Anne M	Also 2000/17243		TOWN TAXABLE VALUE	111,600	
PO Box 1036	70x348x70x365		SCHOOL TAXABLE VALUE	111,600	
Ogdensburg, NY 13669	FRNT 70.00 DPTH				
	ACRES 0.60				
	EAST-0157681 NRTH-1673068				
	DEED BOOK 1999 PG-18430				
	FULL MARKET VALUE	111,600			

83.049-2-16.1	705 Main St 210 1 Family Res Morristown 406001	4,600	VILLAGE TAXABLE VALUE	52,200	83.049-2-16.1 *****
Silver Rose Realty		52,200	COUNTY TAXABLE VALUE	52,200	1- 14-11
PO Box 1036	Also 2000/17243		TOWN TAXABLE VALUE	52,200	
Ogdensburg, NY 13669	FRNT 87.00 DPTH		SCHOOL TAXABLE VALUE	52,200	
	ACRES 0.50				
	EAST-0157724 NRTH-1673003				
	DEED BOOK 2006 PG-7833				
	FULL MARKET VALUE	52,200			

STATE OF NEW YORK
 COUNTY - St Lawrence
 TOWN - Morristown
 VILLAGE - Morristown
 SWIS - 406001

2 0 1 2 F I N A L A S S E S S M E N T R O L L
 T A X A B L E SECTION OF THE ROLL - 1
 THESE ASSESSMENTS ARE ALSO USED FOR VILLAGE PURPOSES
 TAX MAP NUMBER SEQUENCE
 UNIFORM PERCENT OF VALUE IS 100.00
 UNIFORM PERCENT OF VALUE IS 100.00

PAGE 54
 VALUATION DATE-JUL 01, 2011
 TAXABLE STATUS DATE-MAR 01, 2012

TAX MAP PARCEL NUMBER	PROPERTY LOCATION & CLASS	ASSESSMENT	EXEMPTION CODE	VILLAGE	COUNTY	TOWN	SCHOOL
CURRENT OWNERS NAME	SCHOOL DISTRICT	LAND	TAX DESCRIPTION	TAXABLE VALUE			
CURRENT OWNERS ADDRESS	PARCEL SIZE/GRID COORD	TOTAL	SPECIAL DISTRICTS				ACCOUNT NO.
***** 83.049-2-17.1 *****							
	707 Main St						1- 18-12
83.049-2-17.1	210 1 Family Res		Basic Star 41854	0	0	0	24,500
Hutchins Cameron J	Morristown 406001	4,500	VILLAGE TAXABLE VALUE				24,500
Hutchins Diana V	R1 Lots 3P&4 Blk 51	24,500	COUNTY TAXABLE VALUE				24,500
PO Box 435	FRNT 66.00 DPTH 325.00		TOWN TAXABLE VALUE				24,500
Morristown, NY 13664	ACRES 0.40		SCHOOL TAXABLE VALUE				0
	EAST-0157773 NRTH-1672954						
	DEED BOOK 1039 PG-00241						
	FULL MARKET VALUE	24,500					
***** 83.049-2-18.1 *****							
	709 Main St						1- 8- 5
83.049-2-18.1	311 Res vac land		VILLAGE TAXABLE VALUE				4,500
Barse Frederick J	Morristown 406001	4,500	COUNTY TAXABLE VALUE				4,500
Barse Denise M	FRNT 92.00 DPTH	4,500	TOWN TAXABLE VALUE				4,500
PO Box 99	ACRES 0.60		SCHOOL TAXABLE VALUE				4,500
Morristown, NY 13664	EAST-0157811 NRTH-1672884						
	DEED BOOK 2007 PG-16407						
	FULL MARKET VALUE	4,500					
***** 83.049-2-19.1 *****							
	801 Main St						1- 1-13
83.049-2-19.1	210 1 Family Res		RPTL466_f 41690	0	3,000	3,000	3,000
Barse Frederick J	Morristown 406001	6,600	RPTL466_f 41697	3,000	0	0	0
Barse Denise M	FRNT 173.00 DPTH	45,600	Basic Star 41854	0	0	0	30,000
PO Box 99	ACRES 1.00		VILLAGE TAXABLE VALUE				42,600
Morristown, NY 13664	EAST-0157903 NRTH-1672787		COUNTY TAXABLE VALUE				42,600
	DEED BOOK 1010 PG-00064		TOWN TAXABLE VALUE				42,600
	FULL MARKET VALUE	45,600	SCHOOL TAXABLE VALUE				12,600
***** 83.049-2-20.1 *****							
	807 Main St						1- 12- 1
83.049-2-20.1	210 1 Family Res		VILLAGE TAXABLE VALUE				32,000
Bzura Richard	Morristown 406001	5,500	COUNTY TAXABLE VALUE				32,000
PO Box 39	FRNT 120.00 DPTH	32,000	TOWN TAXABLE VALUE				32,000
Morristown, NY 13664	ACRES 0.60		SCHOOL TAXABLE VALUE				32,000
	EAST-0158005 NRTH-1672673						
	DEED BOOK 2011 PG-1808						
	FULL MARKET VALUE	32,000					
***** 83.049-2-21 *****							
	811 Main St						1- 7-10
83.049-2-21	210 1 Family Res		Vet - Wart 41121	0	9,795	9,795	0
VanOrman Richard	Morristown 406001	3,600	Vet - Wart 41127	9,795	0	0	0
VanOrman Tina	210x230x90	65,300	Basic Star 41854	0	0	0	30,000
811 Main St	FRNT 63.00 DPTH 78.00		VILLAGE TAXABLE VALUE				55,505
Morristown, NY 13664	ACRES 0.11 BANK8888286		COUNTY TAXABLE VALUE				55,505
	EAST-0158116 NRTH-1672637		TOWN TAXABLE VALUE				55,505
	DEED BOOK 2007 PG-1746		SCHOOL TAXABLE VALUE				35,300
	FULL MARKET VALUE	65,300					

STATE OF NEW YORK
 COUNTY - St Lawrence
 TOWN - Morristown
 VILLAGE - Morristown
 SWIS - 406001

2 0 1 2 F I N A L A S S E S S M E N T R O L L
 T A X A B L E SECTION OF THE ROLL - 1
 THESE ASSESSMENTS ARE ALSO USED FOR VILLAGE PURPOSES
 TAX MAP NUMBER SEQUENCE
 UNIFORM PERCENT OF VALUE IS 100.00
 UNIFORM PERCENT OF VALUE IS 100.00

PAGE 55
 VALUATION DATE-JUL 01, 2011
 TAXABLE STATUS DATE-MAR 01, 2012

TAX MAP PARCEL NUMBER	PROPERTY LOCATION & CLASS	ASSESSMENT	EXEMPTION CODE	VILLAGE	COUNTY	TOWN	SCHOOL
CURRENT OWNERS NAME	SCHOOL DISTRICT	LAND	TAX DESCRIPTION	TAXABLE VALUE			
CURRENT OWNERS ADDRESS	PARCEL SIZE/GRID COORD	TOTAL	SPECIAL DISTRICTS				ACCOUNT NO.

83.049-2-23	Off Main St 314 Rural vac<10 - WTRFNT			VILLAGE TAXABLE VALUE			1- 12- 5.2
McDonald Craig A & Aaron A	Morristown 406001	1,120		COUNTY TAXABLE VALUE			
McDonald Albert A	650'wf	1,120		TOWN TAXABLE VALUE			
PO Box 219	FRNT 650.00 DPTH			SCHOOL TAXABLE VALUE			
Morristown, NY 13664	ACRES 3.70						
	EAST-0157686 NRTH-1672635						
	DEED BOOK 2007 PG-11996						
	FULL MARKET VALUE	1,120					

83.049-2-24.1	Northumberland St 314 Rural vac<10 - WTRFNT			VILLAGE TAXABLE VALUE			1- 1- 4.1
Farrell Harold Trust(Estate	Morristown 406001	10,600		COUNTY TAXABLE VALUE			
PO Box 639	FRNT 200.00 DPTH 95.00	10,600		TOWN TAXABLE VALUE			
Redwood, NY 13679	EAST-0157064 NRTH-1673792			SCHOOL TAXABLE VALUE			
	DEED BOOK 1098 PG-748						
	FULL MARKET VALUE	10,600					

83.049-2-30	Off Water St 314 Rural vac<10 - WTRFNT			VILLAGE TAXABLE VALUE			1- 13-13
Dockside Village of the 1000	Morristown 406001	22,900		COUNTY TAXABLE VALUE			
Islands, LLC	36'wf	22,900		TOWN TAXABLE VALUE			
790 Dunham Hill Rd	FRNT 36.00 DPTH 126.00			SCHOOL TAXABLE VALUE			
Binghamton, NY 13905	EAST-0156838 NRTH-1674199						
	DEED BOOK 2007 PG-13158						
	FULL MARKET VALUE	22,900					

83.049-2-31	307,307A Water St 331 Com vac w/im - WTRFNT			VILLAGE TAXABLE VALUE			1- 1- 5
Dockside Village of the 1000	Morristown 406001	210,400		COUNTY TAXABLE VALUE			
Islands, LLC	263'wf	298,000		TOWN TAXABLE VALUE			
790 Dunham Hill Rd	Resturant & Bar			SCHOOL TAXABLE VALUE			
Binghamton, NY 13905	FRNT 244.00 DPTH						
	ACRES 1.40						
	EAST-0156926 NRTH-1674101						
	DEED BOOK 2007 PG-13158						
	FULL MARKET VALUE	298,000					

83.049-3-1	400 Water St 210 1 Family Res			VILLAGE TAXABLE VALUE			1- 17-11
Latham Wayne	Morristown 406001	8,100		COUNTY TAXABLE VALUE			
9264 State Highway 58	FRNT 93.00 DPTH 57.00	77,800		TOWN TAXABLE VALUE			
Ogdensburg, NY 13669	EAST-0157215 NRTH-1673976			SCHOOL TAXABLE VALUE			
	DEED BOOK 2010 PG-17317						
	FULL MARKET VALUE	77,800					

STATE OF NEW YORK
 COUNTY - St Lawrence
 TOWN - Morristown
 VILLAGE - Morristown
 SWIS - 406001

2 0 1 2 F I N A L A S S E S S M E N T R O L L
 T A X A B L E SECTION OF THE ROLL - 1
 THESE ASSESSMENTS ARE ALSO USED FOR VILLAGE PURPOSES
 TAX MAP NUMBER SEQUENCE
 UNIFORM PERCENT OF VALUE IS 100.00
 UNIFORM PERCENT OF VALUE IS 100.00

PAGE 56
 VALUATION DATE-JUL 01, 2011
 TAXABLE STATUS DATE-MAR 01, 2012

TAX MAP PARCEL NUMBER	PROPERTY LOCATION & CLASS	ASSESSMENT	EXEMPTION CODE	VILLAGE	COUNTY	TOWN	SCHOOL
CURRENT OWNERS NAME	SCHOOL DISTRICT	LAND	TAX DESCRIPTION	TAXABLE VALUE			
CURRENT OWNERS ADDRESS	PARCEL SIZE/GRID COORD	TOTAL	SPECIAL DISTRICTS	ACCOUNT NO.			
***** 83.049-3-2 *****							
	402 Water St						1- 10- 9
83.049-3-2	210 1 Family Res		Vet - Comb 41131	0	11,500	11,500	0
Lacombe Edgar A Jr	Morristown 406001	2,400	Vet - Comb 41137	11,500	0	0	0
Box 113	FRNT 42.00 DPTH 57.00	46,000	Enhanced S 41834	0	0	0	46,000
Morristown, NY 13664	EAST-0157269 NRTH-1673905		VILLAGE TAXABLE VALUE		34,500		
	DEED BOOK 514 PG-00487		COUNTY TAXABLE VALUE		34,500		
	FULL MARKET VALUE	46,000	TOWN TAXABLE VALUE		34,500		
			SCHOOL TAXABLE VALUE		0		
***** 83.049-3-3 *****							
	404 Water St						1- 3-10
83.049-3-3	210 1 Family Res		Basic Star 41854	0	0	0	25,400
Wilson Bruce L Jr	Morristown 406001	2,000	VILLAGE TAXABLE VALUE		25,400		
PO Box 102	FRNT 43.00 DPTH 57.00	25,400	COUNTY TAXABLE VALUE		25,400		
Morristown, NY 13664	EAST-0157291 NRTH-1673862		TOWN TAXABLE VALUE		25,400		
	DEED BOOK 2004 PG-18931		SCHOOL TAXABLE VALUE		0		
	FULL MARKET VALUE	25,400					
***** 83.049-3-4 *****							
	408 Water St						1- 11- 4
83.049-3-4	210 1 Family Res		VILLAGE TAXABLE VALUE		34,000		
Westcott Melissa M	Morristown 406001	2,200	COUNTY TAXABLE VALUE		34,000		
PO Box 28	FRNT 66.00 DPTH 46.00	34,000	TOWN TAXABLE VALUE		34,000		
Morristown, NY 13664	EAST-0157361 NRTH-1673754		SCHOOL TAXABLE VALUE		34,000		
	DEED BOOK 2011 PG-17997						
	FULL MARKET VALUE	34,000					
***** 83.049-3-5 *****							
	401 Main St						1- 12-12
83.049-3-5	210 1 Family Res		VILLAGE TAXABLE VALUE		55,000		
Farnsworth Carol L	Morristown 406001	2,700	COUNTY TAXABLE VALUE		55,000		
997 Willowbrook Ct	FRNT 93.00 DPTH 57.00	55,000	TOWN TAXABLE VALUE		55,000		
Winter Haven, FL 33884	EAST-0157280 NRTH-1673987		SCHOOL TAXABLE VALUE		55,000		
	DEED BOOK 00975 PG-00363						
	FULL MARKET VALUE	55,000					
***** 83.049-3-6 *****							
	405 Main St						8- 21-11
83.049-3-6	461 Bank		VILLAGE TAXABLE VALUE		90,000		
Citizens National Bank	Morristown 406001	1,800	COUNTY TAXABLE VALUE		90,000		
PO Box 328	60x54x46x57x14x114	90,000	TOWN TAXABLE VALUE		90,000		
Morristown, NY 13664	FRNT 60.00 DPTH		SCHOOL TAXABLE VALUE		90,000		
	ACRES 0.10						
	EAST-0157302 NRTH-1673943						
	DEED BOOK 1117 PG-171						
	FULL MARKET VALUE	90,000					

STATE OF NEW YORK
 COUNTY - St Lawrence
 TOWN - Morristown
 VILLAGE - Morristown
 SWIS - 406001

2 0 1 2 F I N A L A S S E S S M E N T R O L L
 T A X A B L E SECTION OF THE ROLL - 1
 THESE ASSESSMENTS ARE ALSO USED FOR VILLAGE PURPOSES
 TAX MAP NUMBER SEQUENCE
 UNIFORM PERCENT OF VALUE IS 100.00
 UNIFORM PERCENT OF VALUE IS 100.00

PAGE 57
 VALUATION DATE-JUL 01, 2011
 TAXABLE STATUS DATE-MAR 01, 2012

TAX MAP PARCEL NUMBER	PROPERTY LOCATION & CLASS	ASSESSMENT	EXEMPTION CODE	VILLAGE	COUNTY	TOWN	SCHOOL
CURRENT OWNERS NAME	SCHOOL DISTRICT	LAND	TAX DESCRIPTION		TAXABLE VALUE		
CURRENT OWNERS ADDRESS	PARCEL SIZE/GRID COORD	TOTAL	SPECIAL DISTRICTS				ACCOUNT NO.
***** 83.049-3-7 *****							
83.049-3-7	Main St						1- 14- 7
Niccolini Dianora	311 Res vac land		VILLAGE TAXABLE VALUE		2,000		
356 East 78Th St	Morristown 406001	2,000	COUNTY TAXABLE VALUE		2,000		
New York, NY 10021	FRNT 45.00 DPTH 53.00	2,000	TOWN TAXABLE VALUE		2,000		
	EAST-0157340 NRTH-1673889		SCHOOL TAXABLE VALUE		2,000		
	DEED BOOK 789 PG-249						
	FULL MARKET VALUE	2,000					
***** 83.049-3-8 *****							
83.049-3-8	409 Main St						1- 14-10
J & L Properties, Inc.	411 Apartment		VILLAGE TAXABLE VALUE		235,000		
430 Buttonwood Ln	Morristown 406001	4,300	COUNTY TAXABLE VALUE		235,000		
Largo, FL 33770	158x61x66x48x92x109	235,000	TOWN TAXABLE VALUE		235,000		
	FRNT 158.00 DPTH 49.00		SCHOOL TAXABLE VALUE		235,000		
	ACRES 0.32						
	EAST-0157351 NRTH-1673819						
	DEED BOOK 2009 PG-8335						
	FULL MARKET VALUE	235,000					
***** 83.049-3-9 *****							
83.049-3-9	501 Main St						1- 4- 3
Elliott Bradley E	210 1 Family Res		VILLAGE TAXABLE VALUE		37,000		
Elliott Lucinda G	Morristown 406001	3,500	COUNTY TAXABLE VALUE		37,000		
PO Box 362	74x109	37,000	TOWN TAXABLE VALUE		37,000		
Morristown, NY 13664	FRNT 74.00 DPTH 109.00		SCHOOL TAXABLE VALUE		37,000		
	EAST-0157426 NRTH-1673695						
	DEED BOOK 1998 PG-4881						
	FULL MARKET VALUE	37,000					
***** 83.049-3-10 *****							
83.049-3-10	503 Main St						1- 7-11
Gilmour Margaret M (Lu)	210 1 Family Res		Enhanced S 41834	0	0	0	50,000
Attn: John Gilmour	Morristown 406001	2,600	VILLAGE TAXABLE VALUE		50,000		
55 Jefferson Valley	Lot 7P Blk 38	50,000	COUNTY TAXABLE VALUE		50,000		
Coatesville, IN 46121	FRNT 50.00 DPTH 109.00		TOWN TAXABLE VALUE		50,000		
	EAST-0157459 NRTH-1673646		SCHOOL TAXABLE VALUE		0		
	DEED BOOK 2004 PG-19630						
	FULL MARKET VALUE	50,000					
***** 83.049-3-11 *****							
83.049-3-11	505 Main St						1- 11- 3
Oliver Phillip R	210 1 Family Res		Basic Star 41854	0	0	0	30,000
505 Main St	Morristown 406001	3,400	VILLAGE TAXABLE VALUE		78,000		
Morristown, NY 13664	FRNT 60.00 DPTH 109.00	78,000	COUNTY TAXABLE VALUE		78,000		
	BANK8888830		TOWN TAXABLE VALUE		78,000		
	EAST-0157480 NRTH-1673603		SCHOOL TAXABLE VALUE		48,000		
	DEED BOOK 2008 PG-13424						
	FULL MARKET VALUE	78,000					

STATE OF NEW YORK
 COUNTY - St Lawrence
 TOWN - Morristown
 VILLAGE - Morristown
 SWIS - 406001

2 0 1 2 F I N A L A S S E S S M E N T R O L L
 T A X A B L E SECTION OF THE ROLL - 1
 THESE ASSESSMENTS ARE ALSO USED FOR VILLAGE PURPOSES
 TAX MAP NUMBER SEQUENCE
 UNIFORM PERCENT OF VALUE IS 100.00
 UNIFORM PERCENT OF VALUE IS 100.00

PAGE 58
 VALUATION DATE-JUL 01, 2011
 TAXABLE STATUS DATE-MAR 01, 2012

TAX MAP PARCEL NUMBER	PROPERTY LOCATION & CLASS	ASSESSMENT	EXEMPTION CODE	VILLAGE	COUNTY	TOWN	SCHOOL
CURRENT OWNERS NAME	SCHOOL DISTRICT	LAND	TAX DESCRIPTION	TAXABLE VALUE			
CURRENT OWNERS ADDRESS	PARCEL SIZE/GRID COORD	TOTAL	SPECIAL DISTRICTS	ACCOUNT NO.			
***** 83.049-3-12 *****							
83.049-3-12	507 Main St					1-	6-11
Pomeroy Kathleen M	210 1 Family Res		Vet - Wart 41121	0	12,000	12,000	0
Pomeroy Donald Jr	Morristown 406001	3,400	Vet - Wart 41127	12,000	0	0	0
PO Box 510	Lot 9 Blk 38	89,600	Enhanced S 41834	0	0	0	62,200
Ogdensburg, NY 13669	FRNT 66.00 DPTH 109.00		VILLAGE TAXABLE VALUE		77,600		
	BANK8888870		COUNTY TAXABLE VALUE		77,600		
	EAST-0157518 NRTH-1673543		TOWN TAXABLE VALUE		77,600		
	DEED BOOK 1000 PG-00644		SCHOOL TAXABLE VALUE		27,400		
	FULL MARKET VALUE	89,600					
***** 83.049-3-13.1 *****							
83.049-3-13.1	506 Main St					1-	9- 5
Larock Robert	210 1 Family Res		Basic Star 41854	0	0	0	30,000
Larock Diane	Morristown 406001	4,200	VILLAGE TAXABLE VALUE		72,000		
PO Box 187	Also 930/309	72,000	COUNTY TAXABLE VALUE		72,000		
Morristown, NY 13664	FRNT 66.00 DPTH 172.00		TOWN TAXABLE VALUE		72,000		
	EAST-0157681 NRTH-1673646		SCHOOL TAXABLE VALUE		42,000		
	DEED BOOK 903 PG-00644						
	FULL MARKET VALUE	72,000					
***** 83.049-3-14.1 *****							
83.049-3-14.1	504 Main St					1-	13- 3.1
Mead William	210 1 Family Res		Vet - Comb 41131	0	16,525	16,525	0
Mead Penelope	Morristown 406001	4,400	Vet - Comb 41137	16,525	0	0	0
PO Box 47	Also Deed 999/389	66,100	Basic Star 41854	0	0	0	30,000
Morristown, NY 13664	101ffx100x34x33x67x133		VILLAGE TAXABLE VALUE		49,575		
	FRNT 101.00 DPTH 133.00		COUNTY TAXABLE VALUE		49,575		
	EAST-0157637 NRTH-1673711		TOWN TAXABLE VALUE		49,575		
	DEED BOOK 879 PG-00376		SCHOOL TAXABLE VALUE		36,100		
	FULL MARKET VALUE	66,100					
***** 83.049-3-15.1 *****							
83.049-3-15.1	500 Main St					1-	17- 7.1
Hance Alton	210 1 Family Res		RPTL466_f 41690	0	3,000	3,000	3,000
Hance Kimberly	Morristown 406001	3,700	RPTL466_f 41697	3,000	0	0	0
PO Box 83	FRNT 98.00 DPTH 99.00	64,500	Basic Star 41854	0	0	0	30,000
Morristown, NY 13664	EAST-0157567 NRTH-1673797		VILLAGE TAXABLE VALUE		61,500		
	DEED BOOK 2001 PG-21246		COUNTY TAXABLE VALUE		61,500		
	FULL MARKET VALUE	64,500	TOWN TAXABLE VALUE		61,500		
			SCHOOL TAXABLE VALUE		31,500		
***** 83.049-3-16 *****							
83.049-3-16	412 Main St					1-	2- 2
Lyons Benjamin P	210 1 Family Res		Basic Star 41854	0	0	0	30,000
Lyons Elizabeth G	Morristown 406001	4,800	VILLAGE TAXABLE VALUE		58,000		
PO Box 33	FRNT 98.00 DPTH 176.00	58,000	COUNTY TAXABLE VALUE		58,000		
Morristown, NY 13664	BANK8888288		TOWN TAXABLE VALUE		58,000		
	EAST-0157507 NRTH-1673949		SCHOOL TAXABLE VALUE		28,000		
	DEED BOOK 2010 PG-12461						
	FULL MARKET VALUE	58,000					

STATE OF NEW YORK
 COUNTY - St Lawrence
 TOWN - Morristown
 VILLAGE - Morristown
 SWIS - 406001

2 0 1 2 F I N A L A S S E S S M E N T R O L L
 T A X A B L E SECTION OF THE ROLL - 1
 THESE ASSESSMENTS ARE ALSO USED FOR VILLAGE PURPOSES
 TAX MAP NUMBER SEQUENCE
 UNIFORM PERCENT OF VALUE IS 100.00
 UNIFORM PERCENT OF VALUE IS 100.00

PAGE 59
 VALUATION DATE-JUL 01, 2011
 TAXABLE STATUS DATE-MAR 01, 2012

TAX MAP PARCEL NUMBER	PROPERTY LOCATION & CLASS	ASSESSMENT	EXEMPTION CODE	VILLAGE	COUNTY	TOWN	SCHOOL
CURRENT OWNERS NAME	SCHOOL DISTRICT	LAND	TAX DESCRIPTION	TAXABLE VALUE			
CURRENT OWNERS ADDRESS	PARCEL SIZE/GRID COORD	TOTAL	SPECIAL DISTRICTS	ACCOUNT NO.			
***** 83.049-3-19.111 *****							
501	Gouverneur St						1- 13- 7
83.049-3-19.111	210 1 Family Res		VILLAGE TAXABLE VALUE		66,000		
Turner Christian J	Morristown 406001	6,200	COUNTY TAXABLE VALUE		66,000		
Turner Barbara	Also 1087/26 & 2001/395	66,000	TOWN TAXABLE VALUE		66,000		
PO Box 55	208x132x		SCHOOL TAXABLE VALUE		66,000		
Morristown, NY 13664	X66x33x173x75x100x88						
	FRNT 208.00 DPTH 132.00						
	BANK8888150						
	EAST-0157663 NRTH-1673917						
	DEED BOOK 2006 PG-13150						
	FULL MARKET VALUE	66,000					
***** 83.049-3-20 *****							
503	Gouverneur St						1- 1- 8
83.049-3-20	210 1 Family Res		Vet - Wart 41121	0	12,000	12,000	0
Holmes Cynthia L	Morristown 406001	3,800	Vet - Wart 41127	12,000	0	0	0
Holmes Herbert M	FRNT 66.00 DPTH 132.00	80,300	Vet - Disa 41141	0	8,030	8,030	0
PO Box 167	EAST-0157735 NRTH-1673835		Vet - Disa 41147	8,030	0	0	0
Morristown, NY 13664	DEED BOOK 1061 PG-993		Basic Star 41854	0	0	0	30,000
	FULL MARKET VALUE	80,300	VILLAGE TAXABLE VALUE		60,270		
			COUNTY TAXABLE VALUE		60,270		
			TOWN TAXABLE VALUE		60,270		
			SCHOOL TAXABLE VALUE		50,300		
***** 83.049-3-21 *****							
505	Gouverneur St						1- 9- 3
83.049-3-21	210 1 Family Res		Basic Star 41854	0	0	0	30,000
Jock Robert E Jr	Morristown 406001	3,800	Home Imp - 44212	0	6,188	0	0
505 Gouverneur St	FRNT 66.00 DPTH 132.00	95,000	Home Impro 44213	0	0	6,188	0
Morristown, NY 13664	BANK8888173		VILLAGE TAXABLE VALUE		95,000		
	EAST-0157756 NRTH-1673770		COUNTY TAXABLE VALUE		88,812		
	DEED BOOK 2008 PG-8980		TOWN TAXABLE VALUE		88,812		
	FULL MARKET VALUE	95,000	SCHOOL TAXABLE VALUE		65,000		
***** 83.049-3-22.1 *****							
507	Gouverneur St						1- 6-15.1
83.049-3-22.1	210 1 Family Res		Basic Star 41854	0	0	0	30,000
Connor Kathleen M	Morristown 406001	3,100	VILLAGE TAXABLE VALUE		48,000		
PO Box 43	Also 1106/1063	48,000	COUNTY TAXABLE VALUE		48,000		
Morristown, NY 13664	FRNT 66.00 DPTH 92.00		TOWN TAXABLE VALUE		48,000		
	BANK8888869		SCHOOL TAXABLE VALUE		18,000		
	EAST-0157816 NRTH-1673722						
	DEED BOOK 1103 PG-473						
	FULL MARKET VALUE	48,000					

STATE OF NEW YORK
 COUNTY - St Lawrence
 TOWN - Morristown
 VILLAGE - Morristown
 SWIS - 406001

2 0 1 2 F I N A L A S S E S S M E N T R O L L
 T A X A B L E SECTION OF THE ROLL - 1
 THESE ASSESSMENTS ARE ALSO USED FOR VILLAGE PURPOSES
 TAX MAP NUMBER SEQUENCE
 UNIFORM PERCENT OF VALUE IS 100.00
 UNIFORM PERCENT OF VALUE IS 100.00

PAGE 60
 VALUATION DATE-JUL 01, 2011
 TAXABLE STATUS DATE-MAR 01, 2012

TAX MAP PARCEL NUMBER	PROPERTY LOCATION & CLASS	ASSESSMENT	EXEMPTION CODE	VILLAGE	COUNTY	TOWN	SCHOOL
CURRENT OWNERS NAME	SCHOOL DISTRICT	LAND	TAX DESCRIPTION	TAXABLE VALUE			
CURRENT OWNERS ADDRESS	PARCEL SIZE/GRID COORD	TOTAL	SPECIAL DISTRICTS	ACCOUNT NO.			
***** 83.049-3-26 *****							
	316 Water St						1- 14- 9
83.049-3-26	210 1 Family Res		Vet - Wart 41121	0	12,000	12,000	0
Peck Vicki A	Morristown 406001	3,900	Vet - Wart 41127	12,000	0	0	0
PO Box 58	FRNT 100.00 DPTH 109.00	94,000	Basic Star 41854	0	0	0	30,000
Morristown, NY 13664	EAST-0157163 NRTH-1674119		VILLAGE TAXABLE VALUE		82,000		
	DEED BOOK 2001 PG-11725		COUNTY TAXABLE VALUE		82,000		
	FULL MARKET VALUE	94,000	TOWN TAXABLE VALUE		82,000		
			SCHOOL TAXABLE VALUE		64,000		
***** 83.049-3-27 *****							
	310 Water St						1- 6-14
83.049-3-27	210 1 Family Res		VILLAGE TAXABLE VALUE		26,000		
Brown Hazel V	Morristown 406001	2,200	COUNTY TAXABLE VALUE		26,000		
PO Box 106	FRNT 66.00 DPTH 45.00	26,000	TOWN TAXABLE VALUE		26,000		
Morristown, NY 13664	EAST-0157088 NRTH-1674177		SCHOOL TAXABLE VALUE		26,000		
	DEED BOOK 2009 PG-16400		FULL MARKET VALUE		26,000		
***** 83.049-3-29 *****							
	311 Main St						1- 7-14
83.049-3-29	220 2 Family Res		VILLAGE TAXABLE VALUE		50,900		
Hurst Thomas A	Morristown 406001	2,500	COUNTY TAXABLE VALUE		50,900		
% Heather Pratt	FRNT 66.00 DPTH 62.00	50,900	TOWN TAXABLE VALUE		50,900		
PO Box 136	EAST-0157133 NRTH-1674207		SCHOOL TAXABLE VALUE		50,900		
Morristown, NY 13664	DEED BOOK 2002 PG-22063		FULL MARKET VALUE		50,900		
***** 83.049-3-30 *****							
	Main St						1- 16- 6
83.049-3-30	330 Vacant comm		VILLAGE TAXABLE VALUE		1,700		
Reagen Thomas G	Morristown 406001	1,700	COUNTY TAXABLE VALUE		1,700		
Reagen M. Patricia	FRNT 33.00 DPTH 80.00	1,700	TOWN TAXABLE VALUE		1,700		
PO Box 5	EAST-0157262 NRTH-1674263		SCHOOL TAXABLE VALUE		1,700		
Morristown, NY 13664	DEED BOOK 2009 PG-1500		FULL MARKET VALUE		1,700		
***** 83.049-3-31 *****							
	314 Main St						1- 14- 3
83.049-3-31	482 Det row bldg		VILLAGE TAXABLE VALUE		68,300		
Reagen Thomas G	Morristown 406001	2,000	COUNTY TAXABLE VALUE		68,300		
Reagen M Patricia	FRNT 33.00 DPTH 80.00	68,300	TOWN TAXABLE VALUE		68,300		
PO Box 5	BANK8888864		SCHOOL TAXABLE VALUE		68,300		
Morristown, NY 13664	EAST-0157275 NRTH-1674235		FULL MARKET VALUE		68,300		
	DEED BOOK 2009 PG-1500		***** 83.049-3-32 *****				
	FULL MARKET VALUE	68,300					1- 13-10
	316 Main St						
83.049-3-32	482 Det row bldg		VILLAGE TAXABLE VALUE		98,000		
Morristown Fuel & Supply Co	Morristown 406001	2,900	COUNTY TAXABLE VALUE		98,000		
316 Main St	FRNT 66.00 DPTH 80.00	98,000	TOWN TAXABLE VALUE		98,000		
PO Box 214	EAST-0157307 NRTH-1674187		SCHOOL TAXABLE VALUE		98,000		
Morristown, NY 13664	DEED BOOK 482 PG-541		FULL MARKET VALUE		98,000		
	FULL MARKET VALUE	98,000	*****				

STATE OF NEW YORK
 COUNTY - St Lawrence
 TOWN - Morristown
 VILLAGE - Morristown
 SWIS - 406001

2 0 1 2 F I N A L A S S E S S M E N T R O L L
 T A X A B L E SECTION OF THE ROLL - 1
 THESE ASSESSMENTS ARE ALSO USED FOR VILLAGE PURPOSES
 TAX MAP NUMBER SEQUENCE
 UNIFORM PERCENT OF VALUE IS 100.00
 UNIFORM PERCENT OF VALUE IS 100.00

PAGE 61
 VALUATION DATE-JUL 01, 2011
 TAXABLE STATUS DATE-MAR 01, 2012

TAX MAP PARCEL NUMBER	PROPERTY LOCATION & CLASS	ASSESSMENT	EXEMPTION CODE	VILLAGE	COUNTY	TOWN	SCHOOL
CURRENT OWNERS NAME	SCHOOL DISTRICT	LAND	TAX DESCRIPTION		TAXABLE VALUE		ACCOUNT NO.
CURRENT OWNERS ADDRESS	PARCEL SIZE/GRID COORD	TOTAL	SPECIAL DISTRICTS				
***** 83.049-3-33 *****							
83.049-3-33	315 Gouverneur St						1- 15-11
LaRock Linda M	210 1 Family Res		Basic Star 41854	0	0	0	30,000
PO Box 354	Morristown 406001	4,300	VILLAGE TAXABLE VALUE		68,500		
Morristown, NY 13664	6/05sp48000	68,500	COUNTY TAXABLE VALUE		68,500		
	Also 910/798 & 2005/15181		TOWN TAXABLE VALUE		68,500		
	66x184x132x52x66x132		SCHOOL TAXABLE VALUE		38,500		
	FRNT 66.00 DPTH						
	ACRES 0.36						
	EAST-0157405 NRTH-1674251						
	DEED BOOK 2006 PG-4179						
	FULL MARKET VALUE	68,500					
***** 83.049-3-34 *****							
83.049-3-34	401 Gouverneur St						1- 13- 4
Pratt George A	210 1 Family Res		RPTL466_f 41690	0	3,000	3,000	3,000
PO Box 124	Morristown 406001	3,600	RPTL466_f 41697	3,000	0	0	0
Morristown, NY 13664	Easement 1009/812	50,000	Basic Star 41854	0	0	0	30,000
	FRNT 72.00 DPTH 115.00		VILLAGE TAXABLE VALUE		47,000		
	EAST-0157507 NRTH-1674165		COUNTY TAXABLE VALUE		47,000		
	DEED BOOK 2005 PG-5089		TOWN TAXABLE VALUE		47,000		
	FULL MARKET VALUE	50,000	SCHOOL TAXABLE VALUE		17,000		
***** 83.049-3-35 *****							
83.049-3-35	403 Gouverneur St						1- 15- 2
Wright Ronald R	210 1 Family Res		VILLAGE TAXABLE VALUE		42,000		
Wright Judy W	Morristown 406001	3,600	COUNTY TAXABLE VALUE		42,000		
PO Box 123	Also 1059/273	42,000	TOWN TAXABLE VALUE		42,000		
Morristown, NY 13664-0123	FRNT 60.00 DPTH 132.00		SCHOOL TAXABLE VALUE		42,000		
	EAST-0157540 NRTH-1674100						
	DEED BOOK 2004 PG-14779						
	FULL MARKET VALUE	42,000					
***** 83.049-3-36 *****							
83.049-3-36	405 Gouverneur St						1- 6- 2
Schroh Rose I	210 1 Family Res		Basic Star 41854	0	0	0	30,000
Schroh Amy L	Morristown 406001	2,200	VILLAGE TAXABLE VALUE		51,300		
405 Gouverneur St	54x88 & 34x48	51,300	COUNTY TAXABLE VALUE		51,300		
Morristown, NY 13664	FRNT 54.00 DPTH		TOWN TAXABLE VALUE		51,300		
	ACRES 0.13		SCHOOL TAXABLE VALUE		21,300		
	EAST-0157583 NRTH-1674068						
	DEED BOOK 2011 PG-9346						
	FULL MARKET VALUE	51,300					
***** 83.049-3-37 *****							
83.049-3-37	406,408, 410 Main St						1- 6- 5
Main Street Manor, LLC	482 Det row bldg		VILLAGE TAXABLE VALUE		82,000		
2538 West Lake Ave	Morristown 406001	4,200	COUNTY TAXABLE VALUE		82,000		
Oceanside, NY 11571	Com-under const	82,000	TOWN TAXABLE VALUE		82,000		
	FRNT 93.00 DPTH 132.00		SCHOOL TAXABLE VALUE		82,000		
	EAST-0157443 NRTH-1674024						
	DEED BOOK 2009 PG-1210						
	FULL MARKET VALUE	82,000					

STATE OF NEW YORK
 COUNTY - St Lawrence
 TOWN - Morristown
 VILLAGE - Morristown
 SWIS - 406001

2 0 1 2 F I N A L A S S E S S M E N T R O L L
 T A X A B L E SECTION OF THE ROLL - 1
 THESE ASSESSMENTS ARE ALSO USED FOR VILLAGE PURPOSES
 TAX MAP NUMBER SEQUENCE
 UNIFORM PERCENT OF VALUE IS 100.00
 UNIFORM PERCENT OF VALUE IS 100.00

PAGE 62
 VALUATION DATE-JUL 01, 2011
 TAXABLE STATUS DATE-MAR 01, 2012

TAX MAP PARCEL NUMBER	PROPERTY LOCATION & CLASS	ASSESSMENT	EXEMPTION CODE-----VILLAGE-----	COUNTY-----	TOWN-----	SCHOOL
CURRENT OWNERS NAME	SCHOOL DISTRICT	LAND	TAX DESCRIPTION	TAXABLE VALUE		
CURRENT OWNERS ADDRESS	PARCEL SIZE/GRID COORD	TOTAL	SPECIAL DISTRICTS			ACCOUNT NO.

83.049-3-38	400 Main St			83.049-3-38		1- 3- 7
Caravello Peter	482 Det row bldg		VILLAGE TAXABLE VALUE	71,300		
Pearce Craig A	Morristown 406001	4,200	COUNTY TAXABLE VALUE	71,300		
486 St Thomas Dr	Land contract to Caravell	71,300	TOWN TAXABLE VALUE	71,300		
Toms River, NJ 08757	Lot#'s 1,2P,3p,4p Blk 5		SCHOOL TAXABLE VALUE	71,300		
	FRNT 74.00 DPTH 155.00					
	ACRES 0.26					
	EAST-0157405 NRTH-1674089					
	DEED BOOK 2005 PG-9033					
	FULL MARKET VALUE	71,300				

83.049-4-1	600 Main St			83.049-4-1		1- 1-11
Wheeler Michael J	210 1 Family Res		Basic Star 41854	0	0	30,000
PO Box 144	Morristown 406001	9,900	VILLAGE TAXABLE VALUE	97,400		
Morristown, NY 13664-0144	FRNT 125.00 DPTH 132.00	97,400	COUNTY TAXABLE VALUE	97,400		
	EAST-0157784 NRTH-1673500		TOWN TAXABLE VALUE	97,400		
	DEED BOOK 1116 PG-834		SCHOOL TAXABLE VALUE	67,400		
	FULL MARKET VALUE	97,400				

83.049-4-2.1	602 Main St			83.049-4-2.1		1- 4-14
Monfiletto Joseph	210 1 Family Res		Basic Star 41854	0	0	30,000
Monfiletto Collen S	Morristown 406001	4,900	VILLAGE TAXABLE VALUE	78,000		
43 Main St Apt 4	FRNT 73.00 DPTH	78,000	COUNTY TAXABLE VALUE	78,000		
Yorkville, NY 13495	ACRES 0.52		TOWN TAXABLE VALUE	78,000		
	EAST-0157832 NRTH-1673424		SCHOOL TAXABLE VALUE	48,000		
	DEED BOOK 1015 PG-00613					
	FULL MARKET VALUE	78,000				

83.049-4-8.21	604 Gouverneur St			83.049-4-8.21		
Epprecht Kimberly K	210 1 Family Res		VILLAGE TAXABLE VALUE	67,800		
Epprecht Edward B	Morristown 406001	7,100	COUNTY TAXABLE VALUE	67,800		
PO Box 346	Lots 1,3,5,7	67,800	TOWN TAXABLE VALUE	67,800		
Morristown, NY 13664	FRNT 267.00 DPTH 133.00		SCHOOL TAXABLE VALUE	67,800		
	ACRES 0.80 BANK8888830					
	EAST-0158091 NRTH-1673633					
	DEED BOOK 2009 PG-1051					
	FULL MARKET VALUE	67,800				

83.049-4-9	610 Gouverneur St			83.049-4-9		1- 12-13
Towe Terry M	210 1 Family Res		Vet - Wart 41121	0	5,190	5,190 0
PO Box 239	Morristown 406001	3,800	Vet - Wart 41127	5,190	0	0 0
Morristown, NY 13664	FRNT 66.00 DPTH 132.00	34,600	Basic Star 41854	0	0	30,000
	EAST-0158184 NRTH-1673484		VILLAGE TAXABLE VALUE	29,410		
	DEED BOOK 912 PG-00751		COUNTY TAXABLE VALUE	29,410		
	FULL MARKET VALUE	34,600	TOWN TAXABLE VALUE	29,410		
			SCHOOL TAXABLE VALUE	4,600		

STATE OF NEW YORK
 COUNTY - St Lawrence
 TOWN - Morristown
 VILLAGE - Morristown
 SWIS - 406001

2 0 1 2 F I N A L A S S E S S M E N T R O L L
 T A X A B L E SECTION OF THE ROLL - 1
 THESE ASSESSMENTS ARE ALSO USED FOR VILLAGE PURPOSES
 TAX MAP NUMBER SEQUENCE
 UNIFORM PERCENT OF VALUE IS 100.00
 UNIFORM PERCENT OF VALUE IS 100.00

PAGE 63
 VALUATION DATE-JUL 01, 2011
 TAXABLE STATUS DATE-MAR 01, 2012

TAX MAP PARCEL NUMBER	PROPERTY LOCATION & CLASS	ASSESSMENT	EXEMPTION CODE	VILLAGE	COUNTY	TOWN	SCHOOL
CURRENT OWNERS NAME	SCHOOL DISTRICT	LAND	TAX DESCRIPTION	TAXABLE VALUE			
CURRENT OWNERS ADDRESS	PARCEL SIZE/GRID COORD	TOTAL	SPECIAL DISTRICTS				ACCOUNT NO.
***** 83.049-4-11 *****							
	500 Columbia St						1- 16-13
83.049-4-11	210 1 Family Res		Basic Star 41854	0	0	0	30,000
Ritchie Christine	Morristown 406001	5,500	VILLAGE TAXABLE VALUE		62,000		
500 Columbia St	FRNT 165.00 DPTH	62,000	COUNTY TAXABLE VALUE		62,000		
PO Box 62	ACRES 0.70 BANK8888864		TOWN TAXABLE VALUE		62,000		
Morristown, NY 13664	EAST-0158384 NRTH-1673846		SCHOOL TAXABLE VALUE		32,000		
	DEED BOOK 2002 PG-10575						
	FULL MARKET VALUE	62,000					
***** 83.049-4-13 *****							
	Montgomery St						1- 1- 1
83.049-4-13	311 Res vac land		VILLAGE TAXABLE VALUE		3,100		
O'Malia Frank E	Morristown 406001	3,100	COUNTY TAXABLE VALUE		3,100		
2 Indian Trail	Vacant Lot	3,100	TOWN TAXABLE VALUE		3,100		
Ormond Beach, FL 32174	FRNT 66.00 DPTH 132.00		SCHOOL TAXABLE VALUE		3,100		
	EAST-0158325 NRTH-1673259						
	DEED BOOK 2000 PG-16674						
	FULL MARKET VALUE	3,100					
***** 83.049-4-14 *****							
	704 Gouverneur St						1- 18- 2
83.049-4-14	210 1 Family Res		Basic Star 41854	0	0	0	30,000
O'Malia Frank E	Morristown 406001	3,800	VILLAGE TAXABLE VALUE		35,900		
2 Indian Trail	Lot 5 Blk 30	35,900	COUNTY TAXABLE VALUE		35,900		
Ormond Beach, FL 32174	FRNT 66.00 DPTH 132.00		TOWN TAXABLE VALUE		35,900		
	EAST-0158288 NRTH-1673312		SCHOOL TAXABLE VALUE		5,900		
	DEED BOOK 2004 PG-14711						
	FULL MARKET VALUE	35,900					
***** 83.049-4-15 *****							
	700 Gouverneur St						1- 1-12
83.049-4-15	210 1 Family Res		Basic Star 41854	0	0	0	30,000
Randolph Calvin (LC)	Morristown 406001	6,300	VILLAGE TAXABLE VALUE		38,000		
Randolph Margaret (LC)	Land Contract to Randolph	38,000	COUNTY TAXABLE VALUE		38,000		
PO Box 285	2011/13291		TOWN TAXABLE VALUE		38,000		
Morristown, NY 13664	FRNT 132.00 DPTH 132.00		SCHOOL TAXABLE VALUE		8,000		
	EAST-0158233 NRTH-1673394						
	DEED BOOK 2011 PG-13291						
PRIOR OWNER ON 3/01/2012	FULL MARKET VALUE	38,000					
Randolph Calvin (LC)							
***** 83.049-4-16 *****							
	600 Mercer St						1- 17- 3
83.049-4-16	210 1 Family Res		Enhanced S 41834	0	0	0	61,200
Spilman James	Morristown 406001	4,100	VILLAGE TAXABLE VALUE		61,200		
Spilman Mary	108x132x75x50x33x82	61,200	COUNTY TAXABLE VALUE		61,200		
PO Box 96	FRNT 108.00 DPTH		TOWN TAXABLE VALUE		61,200		
Morristown, NY 13664	ACRES 0.28		SCHOOL TAXABLE VALUE		0		
	EAST-0158076 NRTH-1673300						
	DEED BOOK 900 PG-00236						
	FULL MARKET VALUE	61,200					

STATE OF NEW YORK
 COUNTY - St Lawrence
 TOWN - Morristown
 VILLAGE - Morristown
 SWIS - 406001

2 0 1 2 F I N A L A S S E S S M E N T R O L L
 T A X A B L E SECTION OF THE ROLL - 1
 THESE ASSESSMENTS ARE ALSO USED FOR VILLAGE PURPOSES
 TAX MAP NUMBER SEQUENCE
 UNIFORM PERCENT OF VALUE IS 100.00
 UNIFORM PERCENT OF VALUE IS 100.00

PAGE 64
 VALUATION DATE-JUL 01, 2011
 TAXABLE STATUS DATE-MAR 01, 2012

TAX MAP PARCEL NUMBER	PROPERTY LOCATION & CLASS	ASSESSMENT	EXEMPTION CODE	VILLAGE	COUNTY	TOWN	SCHOOL
CURRENT OWNERS NAME	SCHOOL DISTRICT	LAND	TAX DESCRIPTION	TAXABLE VALUE			
CURRENT OWNERS ADDRESS	PARCEL SIZE/GRID COORD	TOTAL	SPECIAL DISTRICTS	ACCOUNT NO.			
***** 83.049-4-17.1 *****							
	707 Gouverneur St						1- 16- 3
83.049-4-17.1	210 1 Family Res		VILLAGE TAXABLE VALUE		30,000		
Bailey Rupert	Morristown 406001	4,000	COUNTY TAXABLE VALUE		30,000		
PO Box 315	108x24x66x75x132	30,000	TOWN TAXABLE VALUE		30,000		
Morristown, NY 13664	FRNT 108.00 DPTH		SCHOOL TAXABLE VALUE		30,000		
	ACRES 0.33						
	EAST-0158141 NRTH-1673181						
	DEED BOOK 2010 PG-9886						
	FULL MARKET VALUE	30,000					
***** 83.049-4-19 *****							
	603 Montgomery St						1- 16- 2
83.049-4-19	210 1 Family Res		Basic Star 41854	0	0	0	30,000
Woodcock Sandra J	Morristown 406001	2,900	VILLAGE TAXABLE VALUE		52,000		
603 Montgomery St	FRNT 90.00 DPTH 66.00	52,000	COUNTY TAXABLE VALUE		52,000		
Morristown, NY 13664	BANK8888830		TOWN TAXABLE VALUE		52,000		
	EAST-0158087 NRTH-1673111		SCHOOL TAXABLE VALUE		22,000		
	DEED BOOK 2008 PG-2123						
	FULL MARKET VALUE	52,000					
***** 83.049-4-20 *****							
	706 Main St						1- 1-14
83.049-4-20	210 1 Family Res		RPTL466_f 41690	0	3,000	3,000	3,000
Barse Phillip Jr	Morristown 406001	2,600	RPTL466_f 41697	3,000	0	0	0
Barse Katherine A	66x66	79,500	Basic Star 41854	0	0	0	30,000
PO Box 40	FRNT 66.00 DPTH 66.00		VILLAGE TAXABLE VALUE		76,500		
Morristown, NY 13664	EAST-0158005 NRTH-1673057		COUNTY TAXABLE VALUE		76,500		
	DEED BOOK 1014 PG-01025		TOWN TAXABLE VALUE		76,500		
	FULL MARKET VALUE	79,500	SCHOOL TAXABLE VALUE		46,500		
***** 83.049-4-21 *****							
	704 Main St						1- 13- 2
83.049-4-21	210 1 Family Res		Enhanced S 41834	0	0	0	38,400
Richards Irving E (Lu)	Morristown 406001	3,800	VILLAGE TAXABLE VALUE		38,400		
704 Main St	FRNT 66.00 DPTH 132.00	38,400	COUNTY TAXABLE VALUE		38,400		
PO Box 26	EAST-0157989 NRTH-1673132		TOWN TAXABLE VALUE		38,400		
Morristown, NY 13664	DEED BOOK 2004 PG-23057		SCHOOL TAXABLE VALUE		0		
	FULL MARKET VALUE	38,400					
***** 83.049-4-22 *****							
	702 Main St						1- 11-13
83.049-4-22	210 1 Family Res		VILLAGE TAXABLE VALUE		33,900		
Richards Irving E (Lu)	Morristown 406001	3,900	COUNTY TAXABLE VALUE		33,900		
704 Main St	FRNT 50.00 DPTH 198.00	33,900	TOWN TAXABLE VALUE		33,900		
PO Box 26	EAST-0157995 NRTH-1673197		SCHOOL TAXABLE VALUE		33,900		
Morristown, NY 13664	DEED BOOK 2004 PG-23057						
	FULL MARKET VALUE	33,900					

STATE OF NEW YORK
 COUNTY - St Lawrence
 TOWN - Morristown
 VILLAGE - Morristown
 SWIS - 406001

2 0 1 2 F I N A L A S S E S S M E N T R O L L
 T A X A B L E SECTION OF THE ROLL - 1
 THESE ASSESSMENTS ARE ALSO USED FOR VILLAGE PURPOSES
 TAX MAP NUMBER SEQUENCE
 UNIFORM PERCENT OF VALUE IS 100.00
 UNIFORM PERCENT OF VALUE IS 100.00

PAGE 65
 VALUATION DATE-JUL 01, 2011
 TAXABLE STATUS DATE-MAR 01, 2012

TAX MAP PARCEL NUMBER	PROPERTY LOCATION & CLASS	ASSESSMENT	EXEMPTION CODE	VILLAGE	COUNTY	TOWN	SCHOOL
CURRENT OWNERS NAME	SCHOOL DISTRICT	LAND	TAX DESCRIPTION		TAXABLE VALUE		
CURRENT OWNERS ADDRESS	PARCEL SIZE/GRID COORD	TOTAL	SPECIAL DISTRICTS			ACCOUNT NO.	
***** 83.049-4-23.1 *****							
	602 Mercer St					1- 15- 5.1	
83.049-4-23.1	210 1 Family Res		Basic Star 41854	0	0	0	30,000
Barton Donald R	Morristown 406001	3,100	VILLAGE TAXABLE VALUE		72,300		
PO Box 443	77x82x77x82	72,300	COUNTY TAXABLE VALUE		72,300		
Morristown, NY 13664	FRNT 77.00 DPTH 82.00		TOWN TAXABLE VALUE		72,300		
	ACRES 0.14 BANK8888869		SCHOOL TAXABLE VALUE		42,300		
	EAST-0157995 NRTH-1673278						
	DEED BOOK 2005 PG-15368						
	FULL MARKET VALUE	72,300					
***** 83.049-4-23.2 *****							
	700 Main St					1-15-5.2	
83.049-4-23.2	210 1 Family Res		Vet - Wart 41121	0	8,010	8,010	0
Bedford Richard B	Morristown 406001	3,300	Vet - Wart 41127	8,010	0	0	0
Bedford Elfie R	82x88	53,400	Enhanced S 41834	0	0	0	53,400
PO Box 169	FRNT 82.00 DPTH 88.00		VILLAGE TAXABLE VALUE		45,390		
Morristown, NY 13664	ACRES 0.17		COUNTY TAXABLE VALUE		45,390		
	EAST-0157930 NRTH-1673235		TOWN TAXABLE VALUE		45,390		
	DEED BOOK 1004 PG-01091		SCHOOL TAXABLE VALUE		0		
	FULL MARKET VALUE	53,400					
***** 83.049-5-1 *****							
	800 Main St					1- 2- 5	
83.049-5-1	210 1 Family Res		RPTL466_f 41690	0	3,000	3,000	3,000
Barse John R	Morristown 406001	3,700	RPTL466_f 41697	3,000	0	0	0
Barse Laura L	(res U Const)	42,700	Basic Star 41854	0	0	0	30,000
PO Box 248	FRNT 66.00 DPTH 125.00		VILLAGE TAXABLE VALUE		39,700		
Morristown, NY 13664	EAST-0158103 NRTH-1673003		COUNTY TAXABLE VALUE		39,700		
	DEED BOOK 1042 PG-00397		TOWN TAXABLE VALUE		39,700		
	FULL MARKET VALUE	42,700	SCHOOL TAXABLE VALUE		9,700		
***** 83.049-5-2 *****							
	802 Main St					1- 13- 1	
83.049-5-2	210 1 Family Res		Basic Star 41854	0	0	0	30,000
Dority Diana E	Morristown 406001	5,400	VILLAGE TAXABLE VALUE		48,000		
% Antoinette Lottie	Land Contract To Lottie	48,000	COUNTY TAXABLE VALUE		48,000		
700 New York Ave	FRNT 165.00 DPTH 132.00		TOWN TAXABLE VALUE		48,000		
Ogdensburg, NY 13669	EAST-0158157 NRTH-1672884		SCHOOL TAXABLE VALUE		18,000		
	DEED BOOK 2000 PG-1171						
	FULL MARKET VALUE	48,000					
***** 83.049-5-4 *****							
	807 Gouverneur St					1- 5- 1	
83.049-5-4	210 1 Family Res		VILLAGE TAXABLE VALUE		32,700		
LaCroix Henry J	Morristown 406001	2,600	COUNTY TAXABLE VALUE		32,700		
LaCroix Patricia A	FRNT 33.00 DPTH 132.00	32,700	TOWN TAXABLE VALUE		32,700		
901 Black Lake Rd	EAST-0158303 NRTH-1672911		SCHOOL TAXABLE VALUE		32,700		
Hammond, NY 13646	DEED BOOK 2005 PG-14736						
	FULL MARKET VALUE	32,700					

STATE OF NEW YORK
 COUNTY - St Lawrence
 TOWN - Morristown
 VILLAGE - Morristown
 SWIS - 406001

2 0 1 2 F I N A L A S S E S S M E N T R O L L
 T A X A B L E SECTION OF THE ROLL - 1
 THESE ASSESSMENTS ARE ALSO USED FOR VILLAGE PURPOSES
 TAX MAP NUMBER SEQUENCE
 UNIFORM PERCENT OF VALUE IS 100.00
 UNIFORM PERCENT OF VALUE IS 100.00

PAGE 66
 VALUATION DATE-JUL 01, 2011
 TAXABLE STATUS DATE-MAR 01, 2012

TAX MAP PARCEL NUMBER	PROPERTY LOCATION & CLASS	ASSESSMENT	EXEMPTION CODE	VILLAGE	COUNTY	TOWN	SCHOOL
CURRENT OWNERS NAME	SCHOOL DISTRICT	LAND	TAX DESCRIPTION	TAXABLE VALUE			
CURRENT OWNERS ADDRESS	PARCEL SIZE/GRID COORD	TOTAL	SPECIAL DISTRICTS	ACCOUNT NO.			
***** 83.049-5-5.1 *****							
83.049-5-5.1	805 Gouverneur St						1- 15- 6
Crosby Kevin J	210 1 Family Res		RPTL466_f 41690	0	3,000	3,000	3,000
PO Box 171	Morristown 406001	3,800	RPTL466_f 41697	3,000	0	0	0
Morristown, NY 13664	FRNT 66.00 DPTH 132.00	37,200	Basic Star 41854	0	0	0	30,000
	EAST-0158278 NRTH-1672954		VILLAGE TAXABLE VALUE		34,200		
	DEED BOOK 2003 PG-17291		COUNTY TAXABLE VALUE		34,200		
	FULL MARKET VALUE	37,200	TOWN TAXABLE VALUE		34,200		
			SCHOOL TAXABLE VALUE		4,200		
***** 83.049-5-7 *****							
83.049-5-7	803 Gouverneur St						1- 15-15
Mandigo Nancy	210 1 Family Res		Basic Star 41854	0	0	0	30,000
PO Box 45	Morristown 406001	3,800	VILLAGE TAXABLE VALUE		65,000		
Morristown, NY 13669	FRNT 66.00 DPTH 132.00	65,000	COUNTY TAXABLE VALUE		65,000		
	EAST-0158238 NRTH-1673008		TOWN TAXABLE VALUE		65,000		
	DEED BOOK 1999 PG-15215		SCHOOL TAXABLE VALUE		35,000		
PRIOR OWNER ON 3/01/2012	FULL MARKET VALUE	65,000					
Mandigo Nancy							
***** 83.049-5-8 *****							
83.049-5-8	Montgomery St						1- 18-15
Barse John R	311 Res vac land		VILLAGE TAXABLE VALUE		3,100		
Barse Laura L	Morristown 406001	3,100	COUNTY TAXABLE VALUE		3,100		
PO Box 248	FRNT 66.00 DPTH 132.00	3,100	TOWN TAXABLE VALUE		3,100		
Morristown, NY 13664	EAST-0158200 NRTH-1673068		SCHOOL TAXABLE VALUE		3,100		
	DEED BOOK 2006 PG-17160						
	FULL MARKET VALUE	3,100					
***** 83.049-5-11.1 *****							
83.049-5-11.1	810 Main St						1- 2- 4
Felt Allison A	210 1 Family Res		Basic Star 41854	0	0	0	30,000
PO Box 25	Morristown 406001	5,900	VILLAGE TAXABLE VALUE		40,800		
Morristown, NY 13664	103x298x128x275x33	40,800	COUNTY TAXABLE VALUE		40,800		
	FRNT 103.00 DPTH		TOWN TAXABLE VALUE		40,800		
	ACRES 0.90 BANK8888864		SCHOOL TAXABLE VALUE		10,800		
	EAST-0158449 NRTH-1672549						
	DEED BOOK 2000 PG-15131						
	FULL MARKET VALUE	40,800					
***** 83.049-5-12.11 *****							
83.049-5-12.11	812 Main St						1- 21-18
Bogardus Richard M	312 Vac w/imprv		VILLAGE TAXABLE VALUE		11,800		
Scott Bogardus	Morristown 406001	10,800	COUNTY TAXABLE VALUE		11,800		
PO Box 126	ACRES 10.70	11,800	TOWN TAXABLE VALUE		11,800		
Morristown, NY 13664	EAST-0158668 NRTH-1672377		SCHOOL TAXABLE VALUE		11,800		
	DEED BOOK 1095 PG-643						
	FULL MARKET VALUE	11,800					

STATE OF NEW YORK
 COUNTY - St Lawrence
 TOWN - Morristown
 VILLAGE - Morristown
 SWIS - 406001

2 0 1 2 F I N A L A S S E S S M E N T R O L L
 T A X A B L E SECTION OF THE ROLL - 1
 THESE ASSESSMENTS ARE ALSO USED FOR VILLAGE PURPOSES
 TAX MAP NUMBER SEQUENCE
 UNIFORM PERCENT OF VALUE IS 100.00
 UNIFORM PERCENT OF VALUE IS 100.00

PAGE 67
 VALUATION DATE-JUL 01, 2011
 TAXABLE STATUS DATE-MAR 01, 2012

TAX MAP PARCEL NUMBER	PROPERTY LOCATION & CLASS	ASSESSMENT	EXEMPTION CODE	VILLAGE	COUNTY	TOWN	SCHOOL
CURRENT OWNERS NAME	SCHOOL DISTRICT	LAND	TAX DESCRIPTION	TAXABLE VALUE			
CURRENT OWNERS ADDRESS	PARCEL SIZE/GRID COORD	TOTAL	SPECIAL DISTRICTS	ACCOUNT NO.			
***** 83.049-5-19 *****							
83.049-5-19	Main St						
McDonald Craig A & Aaron A	321 Abandoned ag		VILLAGE TAXABLE VALUE				236
McDonald Albert A	Morristown 406001	236	COUNTY TAXABLE VALUE				236
PO Box 219	FRNT 180.00 DPTH	236	TOWN TAXABLE VALUE				236
Morristown, NY 13664	ACRES 0.60		SCHOOL TAXABLE VALUE				236
	EAST-0158155 NRTH-1672509						
	DEED BOOK 2007 PG-11996						
	FULL MARKET VALUE	236					
***** 83.049-5-21 *****							
83.049-5-21	196 High St						1- 2- 4
Wright Ronald R	210 1 Family Res		Vet - Wart 41121	0	12,000	12,000	0
Wright Judy W	Morristown 406001	11,600	Vet - Wart 41127	12,000	0	0	0
PO Box 123	Also 1095/423	110,000	Enhanced S 41834	0	0	0	62,200
Morristown, NY 13664	ACRES 10.10 BANK8888150		VILLAGE TAXABLE VALUE				98,000
	EAST-0159031 NRTH-1673054		COUNTY TAXABLE VALUE				98,000
	DEED BOOK 1022 PG-304		TOWN TAXABLE VALUE				98,000
	FULL MARKET VALUE	110,000	SCHOOL TAXABLE VALUE				47,800

STATE OF NEW YORK
 COUNTY - St Lawrence
 TOWN - Morristown
 VILLAGE - Morristown
 SWIS - 406001

2 0 1 2 F I N A L A S S E S S M E N T R O L L
 T A X A B L E S E C T I O N O F T H E R O L L - 1
 T H E S E A S S E S S M E N T S A R E A L S O U S E D F O R V I L L A G E P U R P O S E S
 M A P S E C T I O N - 0 8 3
 S U B - S E C T I O N - 0 4 9
 U N I F O R M P E R C E N T O F V A L U E I S 1 0 0 . 0 0

PAGE 68
 VALUATION DATE-JUL 01, 2011
 TAXABLE STATUS DATE-MAR 01, 2012
 RPS150/V04/L015
 CURRENT DATE 6/14/2012

*** S P E C I A L D I S T R I C T S U M M A R Y ***

CODE	DISTRICT NAME	TOTAL PARCELS	EXTENSION TYPE	EXTENSION VALUE	AD VALOREM VALUE	EXEMPT AMOUNT	TAXABLE VALUE
------	---------------	---------------	----------------	-----------------	------------------	---------------	---------------

NO SPECIAL DISTRICTS AT THIS LEVEL

*** S C H O O L D I S T R I C T S U M M A R Y ***

CODE	DISTRICT NAME	TOTAL PARCELS	ASSESSED LAND	ASSESSED TOTAL	EXEMPT AMOUNT	TOTAL TAXABLE	STAR AMOUNT	STAR TAXABLE
406001	Morristown	92	1374,356	5650,456	24,000	5626,456	1689,900	3936,556
	S U B - T O T A L	92	1374,356	5650,456	24,000	5626,456	1689,900	3936,556
	T O T A L	92	1374,356	5650,456	24,000	5626,456	1689,900	3936,556

*** S Y S T E M C O D E S S U M M A R Y ***

NO SYSTEM EXEMPTIONS AT THIS LEVEL

*** E X E M P T I O N S U M M A R Y ***

CODE	DESCRIPTION	TOTAL PARCELS	VILLAGE	COUNTY	TOWN	SCHOOL
41121	Vet - Wart	8		81,870	81,870	
41127	Vet - Wart	8	81,870			
41131	Vet - Comb	2		28,025	28,025	
41137	Vet - Comb	2	28,025			
41141	Vet - Disa	1		8,030	8,030	
41147	Vet - Disa	1	8,030			
41690	RPTL466_f	8		24,000	24,000	24,000
41697	RPTL466_f	8	24,000			
41834	Enhanced S	10				560,000
41854	Basic Star	38				1129,900
44212	Home Imp -	1		6,188		
44213	Home Impro	1			6,188	
	T O T A L	88	141,925	148,113	148,113	1713,900

STATE OF NEW YORK
 COUNTY - St Lawrence
 TOWN - Morristown
 VILLAGE - Morristown
 SWIS - 406001

2 0 1 2 F I N A L A S S E S S M E N T R O L L
 T A X A B L E SECTION OF THE ROLL - 1
 THESE ASSESSMENTS ARE ALSO USED FOR VILLAGE PURPOSES
 M A P S E C T I O N - 083
 S U B - S E C T I O N - 049
 UNIFORM PERCENT OF VALUE IS 100.00

PAGE 69
 VALUATION DATE-JUL 01, 2011
 TAXABLE STATUS DATE-MAR 01, 2012
 RPS150/V04/L015
 CURRENT DATE 6/14/2012

*** G R A N D T O T A L S ***

ROLL SEC	DESCRIPTION	TOTAL PARCELS	ASSESSED LAND	ASSESSED TOTAL	TAXABLE VILLAGE	TAXABLE COUNTY	TAXABLE TOWN	TAXABLE SCHOOL	STAR TAXABLE
1	TAXABLE	92	1374,356	5650,456	5508,531	5502,343	5502,343	5626,456	3936,556

STATE OF NEW YORK
 COUNTY - St Lawrence
 TOWN - Morristown
 VILLAGE - Morristown
 SWIS - 406001

2 0 1 2 F I N A L A S S E S S M E N T R O L L
 T A X A B L E SECTION OF THE ROLL - 1
 THESE ASSESSMENTS ARE ALSO USED FOR VILLAGE PURPOSES
 TAX MAP NUMBER SEQUENCE
 UNIFORM PERCENT OF VALUE IS 100.00
 UNIFORM PERCENT OF VALUE IS 100.00

PAGE 70
 VALUATION DATE-JUL 01, 2011
 TAXABLE STATUS DATE-MAR 01, 2012

TAX MAP PARCEL NUMBER	PROPERTY LOCATION & CLASS	ASSESSMENT	EXEMPTION CODE-----VILLAGE-----COUNTY-----TOWN-----SCHOOL	TAXABLE VALUE	ACCOUNT NO.
CURRENT OWNERS NAME	SCHOOL DISTRICT	LAND	TAX DESCRIPTION		
CURRENT OWNERS ADDRESS	PARCEL SIZE/GRID COORD	TOTAL	SPECIAL DISTRICTS		
***** 83.050-1-1 *****					
	High St				1- 2- 6
83.050-1-1	105 Vac farmland		VILLAGE TAXABLE VALUE	4,600	
Bertrand Philippe	Morristown 406001	4,600	COUNTY TAXABLE VALUE	4,600	
Bertrand Barbara	ACRES 12.20	4,600	TOWN TAXABLE VALUE	4,600	
283 English Settlement Rd	EAST-0161152 NRTH-1672338		SCHOOL TAXABLE VALUE	4,600	
Ogdensburg, NY 13669	DEED BOOK 955 PG-01147				
	FULL MARKET VALUE	4,600			
***** 83.050-1-2 *****					
	249 High St				
83.050-1-2	210 1 Family Res		Basic Star 41854	0	0 30,000
Brooks Kyle W	Morristown 406001	7,300	VILLAGE TAXABLE VALUE	63,200	
249 High St	FRNT 202.00 DPTH 259.00	63,200	COUNTY TAXABLE VALUE	63,200	
Morristown, NY 13664	ACRES 1.20 BANK8888830		TOWN TAXABLE VALUE	63,200	
	EAST-0160408 NRTH-1672405		SCHOOL TAXABLE VALUE	33,200	
	DEED BOOK 2011 PG-8021				
	FULL MARKET VALUE	63,200			
***** 83.050-2-1.1 *****					
	High St				1- 5- 3.2
83.050-2-1.1	270 Mfg housing		VILLAGE TAXABLE VALUE	15,200	
Dulmage Brenda J	Morristown 406001	10,200	COUNTY TAXABLE VALUE	15,200	
248 High St	Sawmill	15,200	TOWN TAXABLE VALUE	15,200	
Morristown, NY 13664	FRNT 100.00 DPTH		SCHOOL TAXABLE VALUE	15,200	
	ACRES 7.30				
	EAST-0160194 NRTH-1673051				
	DEED BOOK 2011 PG-12034				
	FULL MARKET VALUE	15,200			
***** 83.050-2-2 *****					
	197 High St				1- 5- 3.3
83.050-2-2	210 1 Family Res		Basic Star 41854	0	0 30,000
Murphy Ernestine M	Morristown 406001	6,300	VILLAGE TAXABLE VALUE	51,400	
197 High St	FRNT 158.00 DPTH 229.00	51,400	COUNTY TAXABLE VALUE	51,400	
Morristown, NY 13664	ACRES 0.80		TOWN TAXABLE VALUE	51,400	
	EAST-0159512 NRTH-1673338		SCHOOL TAXABLE VALUE	21,400	
	DEED BOOK 1057 PG-872				
	FULL MARKET VALUE	51,400			
***** 83.050-2-3 *****					
	High St				1- 5- 3.4
83.050-2-3	311 Res vac land		VILLAGE TAXABLE VALUE	5,500	
Murphy Ernestine	Morristown 406001	5,500	COUNTY TAXABLE VALUE	5,500	
197 High St	ACRES 1.10	5,500	TOWN TAXABLE VALUE	5,500	
Morristown, NY 13664	EAST-0159620 NRTH-1673214		SCHOOL TAXABLE VALUE	5,500	
	DEED BOOK 926 PG-00064				
	FULL MARKET VALUE	5,500			

STATE OF NEW YORK
 COUNTY - St Lawrence
 TOWN - Morristown
 VILLAGE - Morristown
 SWIS - 406001

2 0 1 2 F I N A L A S S E S S M E N T R O L L
 T A X A B L E SECTION OF THE ROLL - 1
 THESE ASSESSMENTS ARE ALSO USED FOR VILLAGE PURPOSES
 TAX MAP NUMBER SEQUENCE
 UNIFORM PERCENT OF VALUE IS 100.00
 UNIFORM PERCENT OF VALUE IS 100.00

PAGE 71
 VALUATION DATE-JUL 01, 2011
 TAXABLE STATUS DATE-MAR 01, 2012

TAX MAP PARCEL NUMBER	PROPERTY LOCATION & CLASS	ASSESSMENT	EXEMPTION CODE-----VILLAGE-----COUNTY-----TOWN-----SCHOOL	TAXABLE VALUE	ACCOUNT NO.
CURRENT OWNERS NAME	SCHOOL DISTRICT	LAND	TAX DESCRIPTION		
CURRENT OWNERS ADDRESS	PARCEL SIZE/GRID COORD	TOTAL	SPECIAL DISTRICTS		
***** 83.050-2-4.2 *****					
	204 High St				
83.050-2-4.2	210 1 Family Res		Basic Star 41854	0	0 0 30,000
Ellis Nathan	Morristown 406001	8,900	VILLAGE TAXABLE VALUE		111,200
Ball Amy L	Also 2000/10929	111,200	COUNTY TAXABLE VALUE		111,200
204 High St	FRNT 330.00 DPTH		TOWN TAXABLE VALUE		111,200
Morristown, NY 13664	ACRES 4.80 BANK8888870		SCHOOL TAXABLE VALUE		81,200
	EAST-0159462 NRTH-1672874				
	DEED BOOK 2003 PG-17169				
	FULL MARKET VALUE	111,200			
***** 83.050-2-5 *****					
	High St				1- 5-3.11
83.050-2-5	311 Res vac land		VILLAGE TAXABLE VALUE		6,100
Charlton Ernestine	Morristown 406001	6,100	COUNTY TAXABLE VALUE		6,100
197 High St	FRNT 285.00 DPTH	6,100	TOWN TAXABLE VALUE		6,100
Morristown, NY 13664	ACRES 2.40		SCHOOL TAXABLE VALUE		6,100
	EAST-0159403 NRTH-1673678				
	DEED BOOK 1069 PG-580				
	FULL MARKET VALUE	6,100			
***** 83.050-2-6 *****					
	216 High St				
83.050-2-6	210 1 Family Res		Basic Star 41854	0	0 0 9,500
Bogardus Doris Ann	Morristown 406001	4,000	VILLAGE TAXABLE VALUE		9,500
216 High St	Res u const	9,500	COUNTY TAXABLE VALUE		9,500
Morristown, NY 13664-0283	FRNT 401.00 DPTH		TOWN TAXABLE VALUE		9,500
	ACRES 1.70		SCHOOL TAXABLE VALUE		0
	EAST-0159539 NRTH-1672641				
	DEED BOOK 1095 PG-481				
	FULL MARKET VALUE	9,500			
***** 83.050-2-7 *****					
	Sh 37				
83.050-2-7	311 Res vac land		VILLAGE TAXABLE VALUE		6,100
Bogardus Doris Ann	Morristown 406001	6,100	COUNTY TAXABLE VALUE		6,100
216 High St	FRNT 219.00 DPTH	6,100	TOWN TAXABLE VALUE		6,100
Morristown, NY 13664-3219	ACRES 2.30		SCHOOL TAXABLE VALUE		6,100
	EAST-0159387 NRTH-1672460				
	DEED BOOK 2007 PG-12480				
	FULL MARKET VALUE	6,100			

STATE OF NEW YORK
 COUNTY - St Lawrence
 TOWN - Morristown
 VILLAGE - Morristown
 SWIS - 406001

2 0 1 2 F I N A L A S S E S S M E N T R O L L
 T A X A B L E SECTION OF THE ROLL - 1
 THESE ASSESSMENTS ARE ALSO USED FOR VILLAGE PURPOSES
 TAX MAP NUMBER SEQUENCE
 UNIFORM PERCENT OF VALUE IS 100.00
 UNIFORM PERCENT OF VALUE IS 100.00

PAGE 73
 VALUATION DATE-JUL 01, 2011
 TAXABLE STATUS DATE-MAR 01, 2012

TAX MAP PARCEL NUMBER	PROPERTY LOCATION & CLASS	ASSESSMENT	EXEMPTION CODE	VILLAGE	COUNTY	TOWN	SCHOOL
CURRENT OWNERS NAME	SCHOOL DISTRICT	LAND	TAX DESCRIPTION	TAXABLE VALUE			
CURRENT OWNERS ADDRESS	PARCEL SIZE/GRID COORD	TOTAL	SPECIAL DISTRICTS	ACCOUNT NO.			
***** 83.056-1-1 *****							
83.056-1-1	Northumberland St						1- 2-15
Bogardus Lorraine Brown	321 Abandoned ag		VILLAGE TAXABLE VALUE		10,200		
518 River Rd East	Morristown 406001	10,200	COUNTY TAXABLE VALUE		10,200		
Ogdensburg, NY 13669	ACRES 10.80	10,200	TOWN TAXABLE VALUE		10,200		
	EAST-0155915 NRTH-1671385		SCHOOL TAXABLE VALUE		10,200		
	DEED BOOK W49 PG-412						
	FULL MARKET VALUE	10,200					

STATE OF NEW YORK
 COUNTY - St Lawrence
 TOWN - Morristown
 VILLAGE - Morristown
 SWIS - 406001

2 0 1 2 F I N A L A S S E S S M E N T R O L L
 T A X A B L E SECTION OF THE ROLL - 1
 THESE ASSESSMENTS ARE ALSO USED FOR VILLAGE PURPOSES
 TAX MAP NUMBER SEQUENCE
 UNIFORM PERCENT OF VALUE IS 100.00
 UNIFORM PERCENT OF VALUE IS 100.00

PAGE 75
 VALUATION DATE-JUL 01, 2011
 TAXABLE STATUS DATE-MAR 01, 2012

TAX MAP PARCEL NUMBER	PROPERTY LOCATION & CLASS	ASSESSMENT	EXEMPTION CODE	VILLAGE	COUNTY	TOWN	SCHOOL
CURRENT OWNERS NAME	SCHOOL DISTRICT	LAND	TAX DESCRIPTION	TAXABLE VALUE			
CURRENT OWNERS ADDRESS	PARCEL SIZE/GRID COORD	TOTAL	SPECIAL DISTRICTS				ACCOUNT NO.

83.057-1-1	906 Main St 210 1 Family Res		VILLAGE TAXABLE VALUE	58,500			1- 7- 9
Thomas Elizabeth A	Morristown 406001	8,000	COUNTY TAXABLE VALUE	58,500			
PO Box 422	ACRES 3.00	58,500	TOWN TAXABLE VALUE	58,500			
Morristown, NY 13664	EAST-0159023 NRTH-1671803		SCHOOL TAXABLE VALUE	58,500			
	DEED BOOK 2004 PG-2244						
	FULL MARKET VALUE	58,500					

83.057-1-2	910 Main St 210 1 Family Res		VILLAGE TAXABLE VALUE	28,000			1- 13-15
Montroy Tammy L	Morristown 406001	5,900	COUNTY TAXABLE VALUE	28,000			
81 Tallman Rd	FRNT 146.00 DPTH 198.00	28,000	TOWN TAXABLE VALUE	28,000			
Ogdensburg, NY 13669	EAST-0159007 NRTH-1671565		SCHOOL TAXABLE VALUE	28,000			
	DEED BOOK 2010 PG-6774						
	FULL MARKET VALUE	28,000					

83.057-1-3	909 Main St 210 1 Family Res		Vet - Wart 41121	0	3,375	3,375	1- 11- 6
Bennett Walter J	Morristown 406001	3,800	Vet - Wart 41127	3,375	0	0	0
Bennett Lavina C	FRNT 66.00 DPTH 132.00	22,500	Basic Star 41854	0	0	0	22,500
PO Box 263	EAST-0158828 NRTH-1671500		VILLAGE TAXABLE VALUE	19,125			
Morristown, NY 13664	DEED BOOK 2007 PG-6325		COUNTY TAXABLE VALUE	19,125			
	FULL MARKET VALUE	22,500	TOWN TAXABLE VALUE	19,125			
			SCHOOL TAXABLE VALUE	0			

83.057-1-4	911 Main St 210 1 Family Res		Vet Eligib 41103	0	0	5,000	1- 16-11
Slocum Ethel	Morristown 406001	6,800	Vet Eligil 41107	5,000	0	0	0
911 Main St	147x65x142x197x184	53,700	Vet Pro Ra 41112	0	44,010	0	0
Morristown, NY 13664	FRNT 212.00 DPTH 163.00		Enhanced S 41834	0	0	0	53,700
	EAST-0158850 NRTH-1671370		VILLAGE TAXABLE VALUE	48,700			
	DEED BOOK 792 PG-00376		COUNTY TAXABLE VALUE	9,690			
	FULL MARKET VALUE	53,700	TOWN TAXABLE VALUE	48,700			
			SCHOOL TAXABLE VALUE	0			

83.057-1-6	912 Main St 210 1 Family Res		VILLAGE TAXABLE VALUE	59,700			1- 8- 3
Clements Elizabeth B	Morristown 406001	6,600	COUNTY TAXABLE VALUE	59,700			
PO Box 213	FRNT 182.00 DPTH 198.00	59,700	TOWN TAXABLE VALUE	59,700			
Morristown, NY 13664	ACRES 0.83		SCHOOL TAXABLE VALUE	59,700			
	EAST-0159106 NRTH-1671441						
	DEED BOOK 2008 PG-22143						
	FULL MARKET VALUE	59,700					

STATE OF NEW YORK
 COUNTY - St Lawrence
 TOWN - Morristown
 VILLAGE - Morristown
 SWIS - 406001

2 0 1 2 F I N A L A S S E S S M E N T R O L L
 T A X A B L E SECTION OF THE ROLL - 1
 THESE ASSESSMENTS ARE ALSO USED FOR VILLAGE PURPOSES
 TAX MAP NUMBER SEQUENCE
 UNIFORM PERCENT OF VALUE IS 100.00
 UNIFORM PERCENT OF VALUE IS 100.00

PAGE 76
 VALUATION DATE-JUL 01, 2011
 TAXABLE STATUS DATE-MAR 01, 2012

TAX MAP PARCEL NUMBER	PROPERTY LOCATION & CLASS	ASSESSMENT	EXEMPTION CODE-----VILLAGE-----COUNTY-----TOWN-----SCHOOL	TAXABLE VALUE	ACCOUNT NO.
CURRENT OWNERS NAME	SCHOOL DISTRICT	LAND	TAX DESCRIPTION		
CURRENT OWNERS ADDRESS	PARCEL SIZE/GRID COORD	TOTAL	SPECIAL DISTRICTS		
***** 83.057-2-1.11 *****					
	1110 Sh 12				1- 12- 7.1
83.057-2-1.11	321 Abandoned ag - WTRFNT		VILLAGE TAXABLE VALUE	29,600	
McDonald Craig A & Aaron A	Morristown 406001	29,600	COUNTY TAXABLE VALUE	29,600	
McDonald Albert A	FRNT 626.00 DPTH	29,600	TOWN TAXABLE VALUE	29,600	
PO Box 219	ACRES 143.10		SCHOOL TAXABLE VALUE	29,600	
Morristown, NY 13664	EAST-0157401 NRTH-1671503				
	DEED BOOK 2007 PG-11996				
	FULL MARKET VALUE	29,600			
***** 83.057-2-2 *****					
	902 Main St				1- 14- 8
83.057-2-2	210 1 Family Res		Basic Star 41854	0	0 30,000
Peck Brian D	Morristown 406001	3,800	VILLAGE TAXABLE VALUE	68,200	
Peck Buffy	219x229x38x60	68,200	COUNTY TAXABLE VALUE	68,200	
902 Main St	FRNT 219.00 DPTH 118.00		TOWN TAXABLE VALUE	68,200	
Morristown, NY 13664	ACRES 0.25		SCHOOL TAXABLE VALUE	38,200	
	EAST-0158595 NRTH-1672154				
	DEED BOOK 2000 PG-18517				
	FULL MARKET VALUE	68,200			
***** 83.057-2-4 *****					
	904 Main St				1- 6-12
83.057-2-4	210 1 Family Res		VILLAGE TAXABLE VALUE	85,500	
Shatraw Cheryl A	Morristown 406001	7,400	COUNTY TAXABLE VALUE	85,500	
904 Main St	245x60x38x265x214	85,500	TOWN TAXABLE VALUE	85,500	
Morristown, NY 13664	FRNT 245.00 DPTH 160.00		SCHOOL TAXABLE VALUE	85,500	
	EAST-0158715 NRTH-1672019				
	DEED BOOK 2010 PG-8962				
	FULL MARKET VALUE	85,500			
***** 83.057-2-5 *****					
	Sh 37 & Sh 58				
83.057-2-5	311 Res vac land		VILLAGE TAXABLE VALUE	1,000	
Thibert Harold Kevin	Morristown 406001	1,000	COUNTY TAXABLE VALUE	1,000	
Thibert Carolyn	FRNT 550.00 DPTH	1,000	TOWN TAXABLE VALUE	1,000	
PO Box 68	ACRES 1.10		SCHOOL TAXABLE VALUE	1,000	
Morristown, NY 13664	EAST-0159139 NRTH-1670726				
	DEED BOOK 2005 PG-11058				
	FULL MARKET VALUE	1,000			
***** 83.057-2-6 *****					
	903 Main St				1- 5- 2
83.057-2-6	210 1 Family Res		VILLAGE TAXABLE VALUE	30,300	
LaCroix Henry	Morristown 406001	4,400	COUNTY TAXABLE VALUE	30,300	
LaCroix Patricia	FRNT 132.00 DPTH 110.00	30,300	TOWN TAXABLE VALUE	30,300	
901 Black Lake Rd	ACRES 0.33		SCHOOL TAXABLE VALUE	30,300	
Hammond, NY 13646	EAST-0158453 NRTH-1672054				
	DEED BOOK 2009 PG-2334				
	FULL MARKET VALUE	30,300			

STATE OF NEW YORK
 COUNTY - St Lawrence
 TOWN - Morristown
 VILLAGE - Morristown
 SWIS - 406001

2 0 1 2 F I N A L A S S E S S M E N T R O L L
 T A X A B L E S E C T I O N O F T H E R O L L - 1
 T H E S E A S S E S S M E N T S A R E A L S O U S E D F O R V I L L A G E P U R P O S E S
 M A P S E C T I O N - 0 8 3
 S U B - S E C T I O N - 0 5 7
 U N I F O R M P E R C E N T O F V A L U E I S 1 0 0 . 0 0

PAGE 77
 VALUATION DATE-JUL 01, 2011
 TAXABLE STATUS DATE-MAR 01, 2012
 RPS150/V04/L015
 CURRENT DATE 6/14/2012

*** S P E C I A L D I S T R I C T S U M M A R Y ***

CODE	DISTRICT NAME	TOTAL PARCELS	EXTENSION TYPE	EXTENSION VALUE	AD VALOREM VALUE	EXEMPT AMOUNT	TAXABLE VALUE
------	---------------	---------------	----------------	-----------------	------------------	---------------	---------------

NO SPECIAL DISTRICTS AT THIS LEVEL

*** S C H O O L D I S T R I C T S U M M A R Y ***

CODE	DISTRICT NAME	TOTAL PARCELS	ASSESSED LAND	ASSESSED TOTAL	EXEMPT AMOUNT	TOTAL TAXABLE	STAR AMOUNT	STAR TAXABLE
406001	Morristown	10	77,300	437,000		437,000	106,200	330,800
	S U B - T O T A L	10	77,300	437,000		437,000	106,200	330,800
	T O T A L	10	77,300	437,000		437,000	106,200	330,800

*** S Y S T E M C O D E S S U M M A R Y ***

NO SYSTEM EXEMPTIONS AT THIS LEVEL

*** E X E M P T I O N S U M M A R Y ***

CODE	DESCRIPTION	TOTAL PARCELS	VILLAGE	COUNTY	TOWN	SCHOOL
41103	Vet Eligib	1			5,000	
41107	Vet Eligil	1	5,000			
41112	Vet Pro Ra	1		44,010		
41121	Vet - Wart	1		3,375	3,375	
41127	Vet - Wart	1	3,375			
41834	Enhanced S	1				53,700
41854	Basic Star	2				52,500
	T O T A L	8	8,375	47,385	8,375	106,200

STATE OF NEW YORK
 COUNTY - St Lawrence
 TOWN - Morristown
 VILLAGE - Morristown
 SWIS - 406001

2 0 1 2 F I N A L A S S E S S M E N T R O L L
 T A X A B L E SECTION OF THE ROLL - 1
 THESE ASSESSMENTS ARE ALSO USED FOR VILLAGE PURPOSES
 M A P S E C T I O N - 083
 S U B - S E C T I O N - 057
 UNIFORM PERCENT OF VALUE IS 100.00

PAGE 78
 VALUATION DATE-JUL 01, 2011
 TAXABLE STATUS DATE-MAR 01, 2012
 RPS150/V04/L015
 CURRENT DATE 6/14/2012

*** G R A N D T O T A L S ***

ROLL SEC	DESCRIPTION	TOTAL PARCELS	ASSESSED LAND	ASSESSED TOTAL	TAXABLE VILLAGE	TAXABLE COUNTY	TAXABLE TOWN	TAXABLE SCHOOL	STAR TAXABLE
1	TAXABLE	10	77,300	437,000	428,625	389,615	428,625	437,000	330,800

STATE OF NEW YORK
 COUNTY - St Lawrence
 TOWN - Morristown
 VILLAGE - Morristown
 SWIS - 406001

2 0 1 2 F I N A L A S S E S S M E N T R O L L
 T A X A B L E SECTION OF THE ROLL - 1
 THESE ASSESSMENTS ARE ALSO USED FOR VILLAGE PURPOSES
 TAX MAP NUMBER SEQUENCE
 UNIFORM PERCENT OF VALUE IS 100.00
 UNIFORM PERCENT OF VALUE IS 100.00

PAGE 79
 VALUATION DATE-JUL 01, 2011
 TAXABLE STATUS DATE-MAR 01, 2012

TAX MAP PARCEL NUMBER	PROPERTY LOCATION & CLASS	ASSESSMENT	EXEMPTION CODE-----VILLAGE-----	COUNTY-----	TOWN-----	SCHOOL
CURRENT OWNERS NAME	SCHOOL DISTRICT	LAND	TAX DESCRIPTION	TAXABLE VALUE		
CURRENT OWNERS ADDRESS	PARCEL SIZE/GRID COORD	TOTAL	SPECIAL DISTRICTS	ACCOUNT NO.		
***** 83.058-1-3 *****						
	916 Main St					1- 4- 5
83.058-1-3	442 MiniWhseSelf		VILLAGE TAXABLE VALUE	159,000		
Murphy Michael	Morristown 406001	14,200	COUNTY TAXABLE VALUE	159,000		
PO Box 965	ACRES 4.40	159,000	TOWN TAXABLE VALUE	159,000		
Waitsfield, VT 05673	EAST-0159484 NRTH-1671160		SCHOOL TAXABLE VALUE	159,000		
	DEED BOOK 2005 PG-3351					
	FULL MARKET VALUE	159,000				
***** 83.058-1-4.1 *****						
	248 High St					1- 21-15
83.058-1-4.1	240 Rural res		Basic Star 41854	0	0	0 30,000
Dulmage Brenda J	Morristown 406001	15,300	VILLAGE TAXABLE VALUE	175,400		
248 High St	ACRES 21.90 BANK8888869	175,400	COUNTY TAXABLE VALUE	175,400		
Morristown, NY 13664	EAST-0160161 NRTH-1671781		TOWN TAXABLE VALUE	175,400		
	DEED BOOK 1106 PG-1050		SCHOOL TAXABLE VALUE	145,400		
	FULL MARKET VALUE	175,400				
***** 83.058-1-5.1 *****						
	Sh 37					6-20-3.111
83.058-1-5.1	843 Non-ceil. rr		VILLAGE TAXABLE VALUE	4,200		
Ditton Kenneth	Morristown 406001	4,200	COUNTY TAXABLE VALUE	4,200		
5500 Golden West Ave	Abandoned R R Row	4,200	TOWN TAXABLE VALUE	4,200		
Riverside, CA 92509	FRNT 90.00 DPTH 485.00		SCHOOL TAXABLE VALUE	4,200		
	ACRES 1.00					
PRIOR OWNER ON 3/01/2012	EAST-0159690 NRTH-1671327					
Covell Nora R (Fam Trust)	DEED BOOK 2012 PG-4530					
	FULL MARKET VALUE	4,200				
***** 83.058-1-8 *****						
	256 High St					0 30,000
83.058-1-8	210 1 Family Res		Basic Star 41854	0	0	
Hollister Gary G	Morristown 406001	6,900	VILLAGE TAXABLE VALUE	68,000		
Hollister Kelly	FRNT 209.00 DPTH	68,000	COUNTY TAXABLE VALUE	68,000		
256 High St	ACRES 0.90		TOWN TAXABLE VALUE	68,000		
Morristown, NY 13664	EAST-0160269 NRTH-1672203		SCHOOL TAXABLE VALUE	38,000		
	DEED BOOK 1061 PG-947					
	FULL MARKET VALUE	68,000				

STATE OF NEW YORK
 COUNTY - St Lawrence
 TOWN - Morristown
 VILLAGE - Morristown
 SWIS - 406001

2 0 1 2 F I N A L A S S E S S M E N T R O L L
 T A X A B L E S E C T I O N O F T H E R O L L - 1
 T H E S E A S S E S S M E N T S A R E A L S O U S E D F O R V I L L A G E P U R P O S E S
 S U B - S E C T I O N - 0 5 8
 U N I F O R M P E R C E N T O F V A L U E I S 1 0 0 . 0 0
 R O L L S U B S E C T I O N - - T O T A L S

PAGE 81
 VALUATION DATE-JUL 01, 2011
 TAXABLE STATUS DATE-MAR 01, 2012
 RPS150/V04/L015
 CURRENT DATE 6/14/2012

*** S P E C I A L D I S T R I C T S U M M A R Y ***

CODE	DISTRICT NAME	TOTAL PARCELS	EXTENSION TYPE	EXTENSION VALUE	AD VALOREM VALUE	EXEMPT AMOUNT	TAXABLE VALUE
------	---------------	---------------	----------------	-----------------	------------------	---------------	---------------

NO SPECIAL DISTRICTS AT THIS LEVEL

*** S C H O O L D I S T R I C T S U M M A R Y ***

CODE	DISTRICT NAME	TOTAL PARCELS	ASSESSED LAND	ASSESSED TOTAL	EXEMPT AMOUNT	TOTAL TAXABLE	STAR AMOUNT	STAR TAXABLE
406001	Morristown	310	6962,421	25110,391	52,500	25057,891	4531,400	20526,491
	S U B - T O T A L	310	6962,421	25110,391	52,500	25057,891	4531,400	20526,491
	T O T A L	310	6962,421	25110,391	52,500	25057,891	4531,400	20526,491

*** S Y S T E M C O D E S S U M M A R Y ***

NO SYSTEM EXEMPTIONS AT THIS LEVEL

*** E X E M P T I O N S U M M A R Y ***

CODE	DESCRIPTION	TOTAL PARCELS	VILLAGE	COUNTY	TOWN	SCHOOL
41103	Vet Eligib	2			65,100	
41107	Vet Eligil	2	65,100			
41112	Vet Pro Ra	2		104,110		
41121	Vet - Wart	14		135,195	135,195	
41127	Vet - Wart	14	136,320			
41131	Vet - Comb	13		208,250	208,250	
41137	Vet - Comb	13	208,250			
41141	Vet - Disa	5	22,000	91,605	91,605	
41147	Vet - Disa	5	91,980			
41161	CW_15_VET/	1		12,000	12,000	
41690	RPTL466_f	15		45,000	45,000	45,000
41697	RPTL466_f	15	45,000			
41802	Aged - Cou	1		22,860		

STATE OF NEW YORK
 COUNTY - St Lawrence
 TOWN - Morristown
 VILLAGE - Morristown
 SWIS - 406001

2 0 1 2 F I N A L A S S E S S M E N T R O L L
 T A X A B L E SECTION OF THE ROLL - 1
 THESE ASSESSMENTS ARE ALSO USED FOR VILLAGE PURPOSES
 S U B - S E C T I O N - 058
 UNIFORM PERCENT OF VALUE IS 100.00
 R O L L S U B S E C T I O N - - T O T A L S

PAGE 82
 VALUATION DATE-JUL 01, 2011
 TAXABLE STATUS DATE-MAR 01, 2012
 RPS150/V04/L015
 CURRENT DATE 6/14/2012

*** E X E M P T I O N S U M M A R Y ***

CODE	DESCRIPTION	TOTAL PARCELS	VILLAGE	COUNTY	TOWN	SCHOOL
41803	Aged - Tow	2	53,850		53,850	
41834	Enhanced S	29				1615,800
41854	Basic Star	99				2915,600
44212	Home Imp -	4		62,688		
44213	Home Impro	4			51,438	
49500	Solar Ener	1		7,500	7,500	7,500
	T O T A L	241	622,500	689,208	669,938	4583,900

*** G R A N D T O T A L S ***

ROLL SEC	DESCRIPTION	TOTAL PARCELS	ASSESSED LAND	ASSESSED TOTAL	TAXABLE VILLAGE	TAXABLE COUNTY	TAXABLE TOWN	TAXABLE SCHOOL	STAR TAXABLE
1	TAXABLE	310	6962,421	25110,391	24487,891	24421,183	24440,453	25057,891	20526,491

STATE OF NEW YORK
 COUNTY - St Lawrence
 TOWN - Morristown
 VILLAGE - Morristown
 SWIS - 406001

2 0 1 2 F I N A L A S S E S S M E N T R O L L
 T A X A B L E SECTION OF THE ROLL - 1
 THESE ASSESSMENTS ARE ALSO USED FOR VILLAGE PURPOSES
 UNIFORM PERCENT OF VALUE IS 100.00

PAGE 83
 VALUATION DATE-JUL 01, 2011
 TAXABLE STATUS DATE-MAR 01, 2012
 RPS150/V04/L015
 CURRENT DATE 6/14/2012

R O L L S E C T I O N T O T A L S

*** S P E C I A L D I S T R I C T S U M M A R Y ***

CODE	DISTRICT NAME	TOTAL PARCELS	EXTENSION TYPE	EXTENSION VALUE	AD VALOREM VALUE	EXEMPT AMOUNT	TAXABLE VALUE
------	---------------	---------------	----------------	-----------------	------------------	---------------	---------------

NO SPECIAL DISTRICTS AT THIS LEVEL

*** S C H O O L D I S T R I C T S U M M A R Y ***

CODE	DISTRICT NAME	TOTAL PARCELS	ASSESSED LAND	ASSESSED TOTAL	EXEMPT AMOUNT	TOTAL TAXABLE	STAR AMOUNT	STAR TAXABLE
406001	Morristown	310	6962,421	25110,391	52,500	25057,891	4531,400	20526,491
	S U B - T O T A L	310	6962,421	25110,391	52,500	25057,891	4531,400	20526,491
	T O T A L	310	6962,421	25110,391	52,500	25057,891	4531,400	20526,491

*** S Y S T E M C O D E S S U M M A R Y ***

NO SYSTEM EXEMPTIONS AT THIS LEVEL

*** E X E M P T I O N S U M M A R Y ***

CODE	DESCRIPTION	TOTAL PARCELS	VILLAGE	COUNTY	TOWN	SCHOOL
41103	Vet Eligib	2			65,100	
41107	Vet Eligil	2	65,100			
41112	Vet Pro Ra	2		104,110		
41121	Vet - Wart	14		135,195	135,195	
41127	Vet - Wart	14	136,320			
41131	Vet - Comb	13		208,250	208,250	
41137	Vet - Comb	13	208,250			
41141	Vet - Disa	5	22,000	91,605	91,605	
41147	Vet - Disa	5	91,980			
41161	CW_15_VET/	1		12,000	12,000	
41690	RPTL466_f	15		45,000	45,000	45,000
41697	RPTL466_f	15	45,000			
41802	Aged - Cou	1		22,860		

STATE OF NEW YORK
 COUNTY - St Lawrence
 TOWN - Morristown
 VILLAGE - Morristown
 SWIS - 406001

2 0 1 2 F I N A L A S S E S S M E N T R O L L
 T A X A B L E SECTION OF THE ROLL - 1
 THESE ASSESSMENTS ARE ALSO USED FOR VILLAGE PURPOSES
 UNIFORM PERCENT OF VALUE IS 100.00

PAGE 84
 VALUATION DATE-JUL 01, 2011
 TAXABLE STATUS DATE-MAR 01, 2012
 RPS150/V04/L015
 CURRENT DATE 6/14/2012

R O L L S E C T I O N T O T A L S

*** E X E M P T I O N S U M M A R Y ***

CODE	DESCRIPTION	TOTAL PARCELS	VILLAGE	COUNTY	TOWN	SCHOOL
41803	Aged - Tow	2	53,850		53,850	
41834	Enhanced S	29				1615,800
41854	Basic Star	99				2915,600
44212	Home Imp -	4		62,688		
44213	Home Impro	4			51,438	
49500	Solar Ener	1		7,500	7,500	7,500
	T O T A L	241	622,500	689,208	669,938	4583,900

*** G R A N D T O T A L S ***

ROLL SEC	DESCRIPTION	TOTAL PARCELS	ASSESSED LAND	ASSESSED TOTAL	TAXABLE VILLAGE	TAXABLE COUNTY	TAXABLE TOWN	TAXABLE SCHOOL	STAR TAXABLE
1	TAXABLE	310	6962,421	25110,391	24487,891	24421,183	24440,453	25057,891	20526,491

STATE OF NEW YORK
 COUNTY - St Lawrence
 TOWN - Morristown
 VILLAGE - Morristown
 SWIS - 406001

2 0 1 2 F I N A L A S S E S S M E N T R O L L
 SPECIAL FRANCHISE SECTION OF THE ROLL - 5
 THESE ASSESSMENTS ARE ALSO USED FOR VILLAGE PURPOSES
 TAX MAP NUMBER SEQUENCE
 UNIFORM PERCENT OF VALUE IS 100.00

PAGE 85
 VALUATION DATE-JUL 01, 2011
 TAXABLE STATUS DATE-MAR 01, 2012

TAX MAP PARCEL NUMBER	PROPERTY LOCATION & CLASS	ASSESSMENT	EXEMPTION CODE	VILLAGE	COUNTY	TOWN	SCHOOL
CURRENT OWNERS NAME	SCHOOL DISTRICT	LAND	TAX DESCRIPTION	TAXABLE VALUE			
CURRENT OWNERS ADDRESS	PARCEL SIZE/GRID COORD	TOTAL	SPECIAL DISTRICTS	ACCOUNT NO.			
***** 555.001-21-1 *****							
555.001-21-1	Village Morristown						
Time Warner - North Region	869 Television		VILLAGE TAXABLE VALUE				22,174
Company Code 950680	Morristown 406001	0	COUNTY TAXABLE VALUE				22,174
PO Box 7467	Special Franchise	22,174	TOWN TAXABLE VALUE				22,174
Charlotte, NC 28241-7467	BANK9999982		SCHOOL TAXABLE VALUE				22,174
	FULL MARKET VALUE	22,174					

STATE OF NEW YORK
 COUNTY - St Lawrence
 TOWN - Morristown
 VILLAGE - Morristown
 SWIS - 406001

2 0 1 2 F I N A L A S S E S S M E N T R O L L
 SPECIAL FRANCHISE SECTION OF THE ROLL - 5
 THESE ASSESSMENTS ARE ALSO USED FOR VILLAGE PURPOSES
 TAX MAP NUMBER SEQUENCE
 UNIFORM PERCENT OF VALUE IS 100.00
 UNIFORM PERCENT OF VALUE IS 100.00

PAGE 87
 VALUATION DATE-JUL 01, 2011
 TAXABLE STATUS DATE-MAR 01, 2012

TAX MAP PARCEL NUMBER	PROPERTY LOCATION & CLASS	ASSESSMENT	EXEMPTION CODE	VILLAGE	COUNTY	TOWN	SCHOOL
CURRENT OWNERS NAME	SCHOOL DISTRICT	LAND	TAX DESCRIPTION	TAXABLE VALUE			
CURRENT OWNERS ADDRESS	PARCEL SIZE/GRID COORD	TOTAL	SPECIAL DISTRICTS	ACCOUNT NO.			

555.008-21-1	Morristown Vlg			555.008-21-1			5-21-1
Verizon New York Inc	866 Telephone		VILLAGE TAXABLE VALUE				79,541
Company Code 631900	Morristown 406001	0	COUNTY TAXABLE VALUE				79,541
PO Box 152206	Special Franchise	79,541	TOWN TAXABLE VALUE				79,541
Irving, TX 75015-2206	Appl Factor 100.00 Mo Sch		SCHOOL TAXABLE VALUE				79,541
	BANK9999997						
	FULL MARKET VALUE	79,541					

STATE OF NEW YORK
 COUNTY - St Lawrence
 TOWN - Morristown
 VILLAGE - Morristown
 SWIS - 406001

2 0 1 2 F I N A L A S S E S S M E N T R O L L
 UTILITY & R.R. SECTION OF THE ROLL - 6
 THESE ASSESSMENTS ARE ALSO USED FOR VILLAGE PURPOSES
 TAX MAP NUMBER SEQUENCE
 UNIFORM PERCENT OF VALUE IS 100.00

PAGE 94
 VALUATION DATE-JUL 01, 2011
 TAXABLE STATUS DATE-MAR 01, 2012

TAX MAP PARCEL NUMBER	PROPERTY LOCATION & CLASS	ASSESSMENT	EXEMPTION CODE	VILLAGE	COUNTY	TOWN	SCHOOL
CURRENT OWNERS NAME	SCHOOL DISTRICT	LAND	TAX DESCRIPTION	TAXABLE VALUE			
CURRENT OWNERS ADDRESS	PARCEL SIZE/GRID COORD	TOTAL	SPECIAL DISTRICTS	ACCOUNT NO.			
***** 660.001-9999-631.900/1881***							
660.001-9999-631.900/1881	Morristown Vlg 836 Telecom. eq.			VILLAGE TAXABLE VALUE	24,078		6- 20- 1.1
Verizon New York Inc	Morristown 406001	0	COUNTY TAXABLE VALUE	24,078			
Company Code 631900	888888	24,078	TOWN TAXABLE VALUE	24,078			
PO Box 152206	App Factor 100% Mo Sch		SCHOOL TAXABLE VALUE	24,078			
Irving, TX 75015-2206	BANK9999997						
	FULL MARKET VALUE	24,078					

STATE OF NEW YORK
 COUNTY - St Lawrence
 TOWN - Morristown
 VILLAGE - Morristown
 SWIS - 406001

2 0 1 2 F I N A L A S S E S S M E N T R O L L PAGE 97
 UTILITY & R.R. SECTION OF THE ROLL - 6 SUB-SECT - R VALUATION DATE-JUL 01, 2011
 THESE ASSESSMENTS ARE ALSO USED FOR VILLAGE PURPOSES TAXABLE STATUS DATE-MAR 01, 2012
 TAX MAP NUMBER SEQUENCE
 UNIFORM PERCENT OF VALUE IS 100.00
 UNIFORM PERCENT OF VALUE IS 100.00

TAX MAP PARCEL NUMBER	PROPERTY LOCATION & CLASS	ASSESSMENT	EXEMPTION CODE	VILLAGE	COUNTY	TOWN	SCHOOL
CURRENT OWNERS NAME	SCHOOL DISTRICT	LAND	TAX DESCRIPTION	TAXABLE VALUE			
CURRENT OWNERS ADDRESS	PARCEL SIZE/GRID COORD	TOTAL	SPECIAL DISTRICTS	ACCOUNT NO.			
***** 83.058-1-6 *****							
83.058-1-6	9503 Sh 58						
Niagara Mohawk Power Corp	872 Elec-Substation		VILLAGE TAXABLE VALUE				462,817
Company Code 132350	Morristown 406001	3,800	COUNTY TAXABLE VALUE				462,817
Real Estate Tax	813933 & Land	462,817	TOWN TAXABLE VALUE				462,817
300 Erie Boulevard W	App Factor 100% Mo Sch		SCHOOL TAXABLE VALUE				462,817
Syracuse, NY 13202-4718	Morristown Substation						
	FRNT 100.00 DPTH 100.00						
	ACRES 0.23 BANK9999996						
	EAST-0159271 NRTH-1670770						
	DEED BOOK 516 PG-42						
	FULL MARKET VALUE	462,817					

STATE OF NEW YORK
 COUNTY - St Lawrence
 TOWN - Morristown
 VILLAGE - Morristown
 SWIS - 406001

2 0 1 2 F I N A L A S S E S S M E N T R O L L PAGE 99
 UTILITY & R.R. SECTION OF THE ROLL - 6 SUB-SECT - R VALUATION DATE-JUL 01, 2011
 THESE ASSESSMENTS ARE ALSO USED FOR VILLAGE PURPOSES TAXABLE STATUS DATE-MAR 01, 2012
 TAX MAP NUMBER SEQUENCE
 UNIFORM PERCENT OF VALUE IS 100.00
 UNIFORM PERCENT OF VALUE IS 100.00

TAX MAP PARCEL NUMBER	PROPERTY LOCATION & CLASS	ASSESSMENT	EXEMPTION CODE	VILLAGE	COUNTY	TOWN	SCHOOL
CURRENT OWNERS NAME	SCHOOL DISTRICT	LAND	TAX DESCRIPTION	TAXABLE VALUE			
CURRENT OWNERS ADDRESS	PARCEL SIZE/GRID COORD	TOTAL	SPECIAL DISTRICTS	ACCOUNT NO.			
***** 660.001-9999-132.350/1001***							
	Transmission Facilities						6-20-2.1
660.001-9999-132.350/1001	882 Elec Trans Imp		VILLAGE TAXABLE VALUE				5,093
Niagara Mohawk Power Corp	Morristown 406001	0	COUNTY TAXABLE VALUE				5,093
Company Code 132350	812713	5,093	TOWN TAXABLE VALUE				5,093
Real Estate Tax	App Factor 100% Mo Sch		SCHOOL TAXABLE VALUE				5,093
300 Erie Boulevard W	T-067 McIntyre-Hammond						
Syracuse, NY 13202-4718	BANK9999996						
	FULL MARKET VALUE	5,093					
***** 660.001-9999-132.350/1881***							
	Outside Plant						6-20-2.3
660.001-9999-132.350/1881	884 Elec Dist Out		VILLAGE TAXABLE VALUE				133,723
Niagara Mohawk Power Corp	Morristown 406001	0	COUNTY TAXABLE VALUE				133,723
Company Code 132350	888888	133,723	TOWN TAXABLE VALUE				133,723
Real Estate Tax	App Factor 100% Mo Sch		SCHOOL TAXABLE VALUE				133,723
300 Erie Boulevard W	Distribution Facilities						
Syracuse, NY 13202-4718	BANK9999996						
	FULL MARKET VALUE	133,723					

STATE OF NEW YORK
 COUNTY - St Lawrence
 TOWN - Morristown
 VILLAGE - Morristown
 SWIS - 406001

2 0 1 2 F I N A L A S S E S S M E N T R O L L
 WHOLLY EXEMPT SECTION OF THE ROLL - 8
 THESE ASSESSMENTS ARE ALSO USED FOR VILLAGE PURPOSES
 TAX MAP NUMBER SEQUENCE
 UNIFORM PERCENT OF VALUE IS 100.00

PAGE 103
 VALUATION DATE-JUL 01, 2011
 TAXABLE STATUS DATE-MAR 01, 2012

TAX MAP PARCEL NUMBER	PROPERTY LOCATION & CLASS	ASSESSMENT	EXEMPTION CODE	VILLAGE	COUNTY	TOWN	SCHOOL
CURRENT OWNERS NAME	SCHOOL DISTRICT	LAND	TAX DESCRIPTION	TAXABLE VALUE			
CURRENT OWNERS ADDRESS	PARCEL SIZE/GRID COORD	TOTAL	SPECIAL DISTRICTS				ACCOUNT NO.
***** 83.041-2-1.1 *****							
83.041-2-1.1	200 Main St						8- 21-14
Village Of Morristown	611 Library		Village Ow 13650	159,400	159,400	159,400	159,400
Library	Morristown 406001	2,600	VILLAGE TAXABLE VALUE		0		
Attn: Clerk's Office	Also R.O.W. 2003/21275	159,400	COUNTY TAXABLE VALUE		0		
Morristown, NY 13664	Also 997/712		TOWN TAXABLE VALUE		0		
	33x132x42x132		SCHOOL TAXABLE VALUE		0		
	FRNT 33.00 DPTH 132.00						
	EAST-0156800 NRTH-1675042						
	DEED BOOK 167B PG-01011						
	FULL MARKET VALUE	159,400					
***** 83.041-3-22.1 *****							
83.041-3-22.1	204 Ann St						8- 21-19
Village Of Morristown Exempt	591 Playground		Village Ow 13650	60,000	60,000	60,000	60,000
Stone Tower	Morristown 406001	8,500	VILLAGE TAXABLE VALUE		0		
Morristown, NY 13664	Tennis Court	60,000	COUNTY TAXABLE VALUE		0		
	Formerly 8-118-10		TOWN TAXABLE VALUE		0		
	ACRES 1.50		SCHOOL TAXABLE VALUE		0		
	EAST-0157556 NRTH-1675241						
	DEED BOOK 729 PG-00489						
	FULL MARKET VALUE	60,000					
***** 83.041-3-23 *****							
83.041-3-23	Golden St						9-999
Morristown United Methodist	311 Res vac land		Religious 25110	4,500	4,500	4,500	4,500
Morristown, NY 13664	Morristown 406001	4,500	VILLAGE TAXABLE VALUE		0		
	FRNT 132.00 DPTH 165.00	4,500	COUNTY TAXABLE VALUE		0		
	EAST-0158662 NRTH-1676007		TOWN TAXABLE VALUE		0		
	DEED BOOK 326 PG-00381		SCHOOL TAXABLE VALUE		0		
	FULL MARKET VALUE	4,500					
***** 83.041-3-29 *****							
83.041-3-29	220 Riverview Dr						
Town Of Morristown	853 Sewage		Town Owned 13500	12,000	12,000	12,000	12,000
PO Box 240	Morristown 406001	1,900	VILLAGE TAXABLE VALUE		0		
Morristown, NY 13664	Sewage Disposal	12,000	COUNTY TAXABLE VALUE		0		
	54x57x70x60		TOWN TAXABLE VALUE		0		
	FRNT 54.00 DPTH 57.00		SCHOOL TAXABLE VALUE		0		
	ACRES 0.08						
	EAST-0157551 NRTH-1676251						
	DEED BOOK 1061 PG-844						
	FULL MARKET VALUE	12,000					
***** 83.041-4-9.1 *****							
83.041-4-9.1	200 Morris St & 137 High St						8- 21-16
Village Of Morristown Exempt	662 Police/fire		Village Ow 13650	307,600	307,600	307,600	307,600
Fire Hall	Morristown 406001	17,000	VILLAGE TAXABLE VALUE		0		
Morristown, NY 13664	Also See 2002/13588	307,600	COUNTY TAXABLE VALUE		0		
	Park Lots		TOWN TAXABLE VALUE		0		
	ACRES 12.70		SCHOOL TAXABLE VALUE		0		
	EAST-0158655 NRTH-1675073						
	DEED BOOK 789 PG-00200						
	FULL MARKET VALUE	307,600					

STATE OF NEW YORK
 COUNTY - St Lawrence
 TOWN - Morristown
 VILLAGE - Morristown
 SWIS - 406001

2 0 1 2 F I N A L A S S E S S M E N T R O L L
 WHOLLY EXEMPT SECTION OF THE ROLL - 8
 THESE ASSESSMENTS ARE ALSO USED FOR VILLAGE PURPOSES
 TAX MAP NUMBER SEQUENCE
 UNIFORM PERCENT OF VALUE IS 100.00

PAGE 104
 VALUATION DATE-JUL 01, 2011
 TAXABLE STATUS DATE-MAR 01, 2012

TAX MAP PARCEL NUMBER	PROPERTY LOCATION & CLASS	ASSESSMENT	EXEMPTION CODE	VILLAGE	COUNTY	TOWN	SCHOOL
CURRENT OWNERS NAME	SCHOOL DISTRICT	LAND	TAX DESCRIPTION	TAXABLE VALUE			
CURRENT OWNERS ADDRESS	PARCEL SIZE/GRID COORD	TOTAL	SPECIAL DISTRICTS	ACCOUNT NO.			
***** 83.041-4-11 *****							
83.041-4-11	408 Gouverneur St & 250 Ann 612 School		Educationa 25120	2311,500	2311,500	2311,500	2311,500
Morristown Central School	Morristown 406001	66,800	VILLAGE TAXABLE VALUE		0		
Central District	Also 1018/745 Easement	2311,500	COUNTY TAXABLE VALUE		0		
Morristown, NY 13664	Garage & Shop & Agriculture 250 Ann St ACRES 17.41		TOWN TAXABLE VALUE		0		
	EAST-0158184 NRTH-1674538		SCHOOL TAXABLE VALUE		0		
	DEED BOOK 580 PG-00351						
	FULL MARKET VALUE	2311,500					
***** 83.041-4-12 *****							
83.041-4-12	500 Northumberland St 651 Highway gar		Village Ow 13650	26,000	26,000	26,000	26,000
Village Of Morristown Exempt	Morristown 406001	5,400	VILLAGE TAXABLE VALUE		0		
Village Shop	66x66	26,000	COUNTY TAXABLE VALUE		0		
Morristown, NY 13664	FRNT 66.00 DPTH 66.00		TOWN TAXABLE VALUE		0		
	EAST-0157821 NRTH-1674360		SCHOOL TAXABLE VALUE		0		
	DEED BOOK 681 PG-00082						
	FULL MARKET VALUE	26,000					
***** 83.041-4-14 *****							
83.041-4-14	Ann St 822 Water supply		Village Ow 13650	2,000	2,000	2,000	2,000
Village Of Morristown	Morristown 406001	1,000	VILLAGE TAXABLE VALUE		0		
Morristown, NY 13664	(Water Tower)	2,000	COUNTY TAXABLE VALUE		0		
	FRNT 58.00 DPTH 74.00		TOWN TAXABLE VALUE		0		
	EAST-0157930 NRTH-1674435		SCHOOL TAXABLE VALUE		0		
	DEED BOOK 159C PG-1526						
	FULL MARKET VALUE	2,000					
***** 83.041-4-15 *****							
83.041-4-15	159,161 High St 600 Community Se		Village Ow 13650	660,400	660,400	660,400	660,400
Village Of Morristown	Morristown 406001	8,700	VILLAGE TAXABLE VALUE		0		
PO Box 249	FRNT 335.00 DPTH	660,400	COUNTY TAXABLE VALUE		0		
Morristown, NY 13664	ACRES 5.30		TOWN TAXABLE VALUE		0		
	EAST-0158964 NRTH-1674570		SCHOOL TAXABLE VALUE		0		
	DEED BOOK 1116 PG-574						
	FULL MARKET VALUE	660,400					
***** 83.041-5-2 *****							
83.041-5-2	304 Main St 534 Social org.		Frat Organ 25400	75,000	75,000	75,000	75,000
Black Lake Lodge No 319	Morristown 406001	6,100	VILLAGE TAXABLE VALUE		0		
Attn: Arthur Brown	FRNT 165.00 DPTH 176.00	75,000	COUNTY TAXABLE VALUE		0		
2 Arthurs Rd	EAST-0157156 NRTH-1674500		TOWN TAXABLE VALUE		0		
Ogdensburg, NY 13669	DEED BOOK 323 PG-00362		SCHOOL TAXABLE VALUE		0		
	FULL MARKET VALUE	75,000					

STATE OF NEW YORK
 COUNTY - St Lawrence
 TOWN - Morristown
 VILLAGE - Morristown
 SWIS - 406001

2 0 1 2 F I N A L A S S E S S M E N T R O L L
 WHOLLY EXEMPT SECTION OF THE ROLL - 8
 THESE ASSESSMENTS ARE ALSO USED FOR VILLAGE PURPOSES
 TAX MAP NUMBER SEQUENCE
 UNIFORM PERCENT OF VALUE IS 100.00

PAGE 105
 VALUATION DATE-JUL 01, 2011
 TAXABLE STATUS DATE-MAR 01, 2012

TAX MAP PARCEL NUMBER	PROPERTY LOCATION & CLASS	ASSESSMENT	EXEMPTION CODE	VILLAGE	COUNTY	TOWN	SCHOOL
CURRENT OWNERS NAME	SCHOOL DISTRICT	LAND	TAX DESCRIPTION	TAXABLE VALUE			
CURRENT OWNERS ADDRESS	PARCEL SIZE/GRID COORD	TOTAL	SPECIAL DISTRICTS	ACCOUNT NO.			
***** 83.041-5-5.1 *****							
83.041-5-5.1	500 Morris St		Educationa 25120	442,000	442,000	442,000	8- 21- 1
St Johns Catholic School	620 Religious		VILLAGE TAXABLE VALUE		0		442,000
Morris St	Morristown 406001	5,400	COUNTY TAXABLE VALUE		0		
Morristown, NY 13664	112x264	442,000	TOWN TAXABLE VALUE		0		
	FRNT 112.00 DPTH 264.00		SCHOOL TAXABLE VALUE		0		
	ACRES 0.70						
	EAST-0157502 NRTH-1674824						
	DEED BOOK 438 PG-00411						
	FULL MARKET VALUE	442,000					
***** 83.041-6-16 *****							
83.041-6-16	Off Water St		Village Ow 13650	112,800	112,800	112,800	8- 21-20
Village Of Morristown	600 Community Se - WTRFNT		VILLAGE TAXABLE VALUE		0		112,800
Dock	Morristown 406001	104,600	COUNTY TAXABLE VALUE		0		
Morristown, NY 13664	213xvar	112,800	TOWN TAXABLE VALUE		0		
	FRNT 381.00 DPTH 100.00		SCHOOL TAXABLE VALUE		0		
	ACRES 0.87						
	EAST-0156799 NRTH-1674299						
	DEED BOOK 779 PG-00306						
	FULL MARKET VALUE	112,800					
***** 83.041-6-17.2 *****							
83.041-6-17.2	Water St		Village Ow 13650	104,100	104,100	104,100	104,100
Village Of Morristown	652 Govt bldgs		VILLAGE TAXABLE VALUE		0		
Attn: Village Clerk	Morristown 406001	78,400	COUNTY TAXABLE VALUE		0		
Morristown, NY 13664	175x62x175x58	104,100	TOWN TAXABLE VALUE		0		
	FRNT 175.00 DPTH 60.00		SCHOOL TAXABLE VALUE		0		
	EAST-0156867 NRTH-1674342						
	DEED BOOK 1056 PG-777						
	FULL MARKET VALUE	104,100					

STATE OF NEW YORK
 COUNTY - St Lawrence
 TOWN - Morristown
 VILLAGE - Morristown
 SWIS - 406001

2 0 1 2 F I N A L A S S E S S M E N T R O L L
 WHOLLY EXEMPT SECTION OF THE ROLL - 8
 THESE ASSESSMENTS ARE ALSO USED FOR VILLAGE PURPOSES
 M A P S E C T I O N - 083
 S U B - S E C T I O N - 041
 UNIFORM PERCENT OF VALUE IS 100.00

PAGE 106
 VALUATION DATE-JUL 01, 2011
 TAXABLE STATUS DATE-MAR 01, 2012
 RPS150/V04/L015
 CURRENT DATE 6/14/2012

*** S P E C I A L D I S T R I C T S U M M A R Y ***

CODE	DISTRICT NAME	TOTAL PARCELS	EXTENSION TYPE	EXTENSION VALUE	AD VALOREM VALUE	EXEMPT AMOUNT	TAXABLE VALUE
------	---------------	---------------	----------------	-----------------	------------------	---------------	---------------

NO SPECIAL DISTRICTS AT THIS LEVEL

*** S C H O O L D I S T R I C T S U M M A R Y ***

CODE	DISTRICT NAME	TOTAL PARCELS	ASSESSED LAND	ASSESSED TOTAL	EXEMPT AMOUNT	TOTAL TAXABLE	STAR AMOUNT	STAR TAXABLE
406001	Morristown	13	310,900	4277,300	4277,300			
	S U B - T O T A L	13	310,900	4277,300	4277,300			
	T O T A L	13	310,900	4277,300	4277,300			

*** S Y S T E M C O D E S S U M M A R Y ***

NO SYSTEM EXEMPTIONS AT THIS LEVEL

*** E X E M P T I O N S U M M A R Y ***

CODE	DESCRIPTION	TOTAL PARCELS	VILLAGE	COUNTY	TOWN	SCHOOL
13500	Town Owned	1	12,000	12,000	12,000	12,000
13650	Village Ow	8	1432,300	1432,300	1432,300	1432,300
25110	Religious	1	4,500	4,500	4,500	4,500
25120	Educational	2	2753,500	2753,500	2753,500	2753,500
25400	Frat Organ	1	75,000	75,000	75,000	75,000
	T O T A L	13	4277,300	4277,300	4277,300	4277,300

STATE OF NEW YORK
COUNTY - St Lawrence
TOWN - Morristown
VILLAGE - Morristown
SWIS - 406001

2 0 1 2 F I N A L A S S E S S M E N T R O L L
WHOLLY EXEMPT SECTION OF THE ROLL - 8
THESE ASSESSMENTS ARE ALSO USED FOR VILLAGE PURPOSES
M A P S E C T I O N - 083
S U B - S E C T I O N - 041
UNIFORM PERCENT OF VALUE IS 100.00

PAGE 107
VALUATION DATE-JUL 01, 2011
TAXABLE STATUS DATE-MAR 01, 2012
RPS150/V04/L015
CURRENT DATE 6/14/2012

*** G R A N D T O T A L S ***

ROLL SEC	DESCRIPTION	TOTAL PARCELS	ASSESSED LAND	ASSESSED TOTAL	TAXABLE VILLAGE	TAXABLE COUNTY	TAXABLE TOWN	TAXABLE SCHOOL	STAR TAXABLE
8	WHOLLY EXEMPT	13	310,900	4277,300					

STATE OF NEW YORK
 COUNTY - St Lawrence
 TOWN - Morristown
 VILLAGE - Morristown
 SWIS - 406001

2 0 1 2 F I N A L A S S E S S M E N T R O L L
 WHOLLY EXEMPT SECTION OF THE ROLL - 8
 THESE ASSESSMENTS ARE ALSO USED FOR VILLAGE PURPOSES
 TAX MAP NUMBER SEQUENCE
 UNIFORM PERCENT OF VALUE IS 100.00
 UNIFORM PERCENT OF VALUE IS 100.00

PAGE 108
 VALUATION DATE-JUL 01, 2011
 TAXABLE STATUS DATE-MAR 01, 2012

TAX MAP PARCEL NUMBER	PROPERTY LOCATION & CLASS	ASSESSMENT	EXEMPTION CODE	VILLAGE	COUNTY	TOWN	SCHOOL
CURRENT OWNERS NAME	SCHOOL DISTRICT	LAND	TAX DESCRIPTION	TAXABLE VALUE			
CURRENT OWNERS ADDRESS	PARCEL SIZE/GRID COORD	TOTAL	SPECIAL DISTRICTS				ACCOUNT NO.
83.048-3-1	301 Caroline St				83.048-3-1		8- 21-13
Village of Morristown Exempt	652 Govt bldgs - WTRFNT	36,000	Village Ow 13650	89,300	89,300	89,300	89,300
Pump Sta	66'wf	89,300	COUNTY TAXABLE VALUE		0		
Morristown, NY 13664	66x80x66x85		TOWN TAXABLE VALUE		0		
	FRNT 66.00 DPTH 83.00		SCHOOL TAXABLE VALUE		0		
	EAST-0155568 NRTH-1673554						
	DEED BOOK 723 PG-00126						
	FULL MARKET VALUE	89,300					

STATE OF NEW YORK
 COUNTY - St Lawrence
 TOWN - Morristown
 VILLAGE - Morristown
 SWIS - 406001

2 0 1 2 F I N A L A S S E S S M E N T R O L L
 WHOLLY EXEMPT SECTION OF THE ROLL - 8
 THESE ASSESSMENTS ARE ALSO USED FOR VILLAGE PURPOSES
 M A P S E C T I O N - 083
 S U B - S E C T I O N - 048
 UNIFORM PERCENT OF VALUE IS 100.00

PAGE 109
 VALUATION DATE-JUL 01, 2011
 TAXABLE STATUS DATE-MAR 01, 2012
 RPS150/V04/L015
 CURRENT DATE 6/14/2012

*** S P E C I A L D I S T R I C T S U M M A R Y ***

CODE	DISTRICT NAME	TOTAL PARCELS	EXTENSION TYPE	EXTENSION VALUE	AD VALOREM VALUE	EXEMPT AMOUNT	TAXABLE VALUE
------	---------------	---------------	----------------	-----------------	------------------	---------------	---------------

NO SPECIAL DISTRICTS AT THIS LEVEL

*** S C H O O L D I S T R I C T S U M M A R Y ***

CODE	DISTRICT NAME	TOTAL PARCELS	ASSESSED LAND	ASSESSED TOTAL	EXEMPT AMOUNT	TOTAL TAXABLE	STAR AMOUNT	STAR TAXABLE
406001	Morristown	1	36,000	89,300	89,300			
	S U B - T O T A L	1	36,000	89,300	89,300			
	T O T A L	1	36,000	89,300	89,300			

*** S Y S T E M C O D E S S U M M A R Y ***

NO SYSTEM EXEMPTIONS AT THIS LEVEL

*** E X E M P T I O N S U M M A R Y ***

CODE	DESCRIPTION	TOTAL PARCELS	VILLAGE	COUNTY	TOWN	SCHOOL
13650	Village Ow	1	89,300	89,300	89,300	89,300
	T O T A L	1	89,300	89,300	89,300	89,300

*** G R A N D T O T A L S ***

ROLL SEC	DESCRIPTION	TOTAL PARCELS	ASSESSED LAND	ASSESSED TOTAL	TAXABLE VILLAGE	TAXABLE COUNTY	TAXABLE TOWN	TAXABLE SCHOOL	STAR TAXABLE
8	WHOLLY EXEMPT	1	36,000	89,300					

STATE OF NEW YORK
 COUNTY - St Lawrence
 TOWN - Morristown
 VILLAGE - Morristown
 SWIS - 406001

2 0 1 2 F I N A L A S S E S S M E N T R O L L
 WHOLLY EXEMPT SECTION OF THE ROLL - 8
 THESE ASSESSMENTS ARE ALSO USED FOR VILLAGE PURPOSES
 TAX MAP NUMBER SEQUENCE
 UNIFORM PERCENT OF VALUE IS 100.00
 UNIFORM PERCENT OF VALUE IS 100.00

PAGE 110
 VALUATION DATE-JUL 01, 2011
 TAXABLE STATUS DATE-MAR 01, 2012

TAX MAP PARCEL NUMBER	PROPERTY LOCATION & CLASS	ASSESSMENT	EXEMPTION CODE	VILLAGE	COUNTY	TOWN	SCHOOL
CURRENT OWNERS NAME	SCHOOL DISTRICT	LAND	TAX DESCRIPTION	TAXABLE VALUE			
CURRENT OWNERS ADDRESS	PARCEL SIZE/GRID COORD	TOTAL	SPECIAL DISTRICTS	ACCOUNT NO.			
***** 83.049-2-12 *****							
83.049-2-12	601 Main St		Religious 25110	247,800	247,800	247,800	247,800
Episcopal Church Exempt	620 Religious	3,900	VILLAGE TAXABLE VALUE		0		
Main St	Morristown 406001	247,800	COUNTY TAXABLE VALUE		0		
Morristown, NY 13664	99x107		TOWN TAXABLE VALUE		0		
	FRNT 99.00 DPTH 107.00		SCHOOL TAXABLE VALUE		0		
	ACRES 0.20						
	EAST-0157605 NRTH-1673414						
	DEED BOOK 18 PG-00252						
	FULL MARKET VALUE	247,800					
***** 83.049-2-24.2 *****							
83.049-2-24.2	802 Northumberland St		Village Ow 13650	32,000	32,000	32,000	32,000
Village Of Morristown	853 Sewage - WTRFNT	4,700	VILLAGE TAXABLE VALUE		0		
Attn: Village Clerk	Morristown 406001	32,000	COUNTY TAXABLE VALUE		0		
Main St	FRNT 80.00 DPTH		TOWN TAXABLE VALUE		0		
Morristown, NY 13664	ACRES 0.13		SCHOOL TAXABLE VALUE		0		
	EAST-0156988 NRTH-1673846						
	DEED BOOK 1017 PG-00087						
	FULL MARKET VALUE	32,000					
***** 83.049-3-23 *****							
83.049-3-23	502 Gouverneur St		Religious 25110	253,000	253,000	253,000	253,000
Morristown United	620 Religious	5,700	VILLAGE TAXABLE VALUE		0		
Methodist Church	Morristown 406001	253,000	COUNTY TAXABLE VALUE		0		
Morristown, NY 13664	Religious		TOWN TAXABLE VALUE		0		
	FRNT 132.00 DPTH 198.00		SCHOOL TAXABLE VALUE		0		
	EAST-0157897 NRTH-1673976						
	DEED BOOK 868 PG-00513						
	FULL MARKET VALUE	253,000					
***** 83.049-3-24 *****							
83.049-3-24	506 Gouverneur St		Religious 25110	64,000	64,000	64,000	64,000
St Johns Parsonage Exempt	210 1 Family Res	4,500	VILLAGE TAXABLE VALUE		0		
Gouverneur St	Morristown 406001	64,000	COUNTY TAXABLE VALUE		0		
Morristown, NY 13664	Also 1029/148		TOWN TAXABLE VALUE		0		
	66x264		SCHOOL TAXABLE VALUE		0		
	FRNT 66.00 DPTH 264.00						
	EAST-0157968 NRTH-1673911						
	DEED BOOK 101B PG-00289						
	FULL MARKET VALUE	64,000					
***** 83.049-3-25 *****							
83.049-3-25	508 Gouverneur St		Religious 25110	420,000	420,000	420,000	420,000
St Johns Catholic Church Exempt	620 Religious	4,500	VILLAGE TAXABLE VALUE		0		
Gouverneur St	Morristown 406001	420,000	COUNTY TAXABLE VALUE		0		
Morristown, NY 13664	Also 1029/148		TOWN TAXABLE VALUE		0		
	66x264		SCHOOL TAXABLE VALUE		0		
	FRNT 66.00 DPTH 264.00						
	EAST-0158022 NRTH-1673857						
	DEED BOOK 310 PG-00245						
	FULL MARKET VALUE	420,000					

STATE OF NEW YORK
 COUNTY - St Lawrence
 TOWN - Morristown
 VILLAGE - Morristown
 SWIS - 406001

2 0 1 2 F I N A L A S S E S S M E N T R O L L
 WHOLLY EXEMPT SECTION OF THE ROLL - 8
 THESE ASSESSMENTS ARE ALSO USED FOR VILLAGE PURPOSES
 TAX MAP NUMBER SEQUENCE
 UNIFORM PERCENT OF VALUE IS 100.00
 UNIFORM PERCENT OF VALUE IS 100.00

PAGE 111
 VALUATION DATE-JUL 01, 2011
 TAXABLE STATUS DATE-MAR 01, 2012

TAX MAP PARCEL NUMBER	PROPERTY LOCATION & CLASS	ASSESSMENT	EXEMPTION CODE	VILLAGE	COUNTY	TOWN	SCHOOL
CURRENT OWNERS NAME	SCHOOL DISTRICT	LAND	TAX DESCRIPTION	TAXABLE VALUE			
CURRENT OWNERS ADDRESS	PARCEL SIZE/GRID COORD	TOTAL	SPECIAL DISTRICTS	ACCOUNT NO.			
***** 83.049-3-28 *****							
83.049-3-28	309 Main St/apts 1,2,3 681 Culture bldg		Village Ow 13650	275,000	275,000	275,000	1- 8-10 275,000
Morristown Gateway Museum	Morristown 406001	3,400	VILLAGE TAXABLE VALUE		0		
912 Main St	FRNT 66.00 DPTH 107.00	275,000	COUNTY TAXABLE VALUE		0		
PO Box 255	EAST-0157073 NRTH-1674244		TOWN TAXABLE VALUE		0		
Morristown, NY 13664	DEED BOOK 2002 PG-19980		SCHOOL TAXABLE VALUE		0		
	FULL MARKET VALUE	275,000					
***** 83.049-4-3.1 *****							
83.049-4-3.1	604 Main St 482 Det row bldg		Town Owned 13500	78,000	78,000	78,000	1- 4- 6 78,000
Town Of Morristown	Morristown 406001	4,300	VILLAGE TAXABLE VALUE		0		
Morristown, NY 13664	66x132x7x64x70x196	78,000	COUNTY TAXABLE VALUE		0		
	FRNT 66.00 DPTH 196.00		TOWN TAXABLE VALUE		0		
	EAST-0157893 NRTH-1673388		SCHOOL TAXABLE VALUE		0		
	DEED BOOK 1078 PG-259						
	FULL MARKET VALUE	78,000					
***** 83.049-4-7 *****							
83.049-4-7	600 Columbia St 652 Govt bldgs		Village Ow 13650	81,500	81,500	81,500	8- 21-17 81,500
Village Of Morristown	Morristown 406001	4,900	VILLAGE TAXABLE VALUE		0		
Morristown, NY 13664	132x132	81,500	COUNTY TAXABLE VALUE		0		
	FRNT 132.00 DPTH 132.00		TOWN TAXABLE VALUE		0		
	EAST-0157886 NRTH-1673576		SCHOOL TAXABLE VALUE		0		
	DEED BOOK 917 PG-00043						
	FULL MARKET VALUE	81,500					
***** 83.049-4-10 *****							
83.049-4-10	Ann St 695 Cemetery		NALL CEM 27350	13,800	13,800	13,800	8- 21- 7 13,800
Pine Hill Cemetery Exempt	Morristown 406001	13,800	VILLAGE TAXABLE VALUE		0		
Morristown, NY 13664	ACRES 3.50	13,800	COUNTY TAXABLE VALUE		0		
	EAST-0158303 NRTH-1673549		TOWN TAXABLE VALUE		0		
	DEED BOOK 157A PG-277		SCHOOL TAXABLE VALUE		0		
	FULL MARKET VALUE	13,800					
***** 83.049-4-12.1 *****							
83.049-4-12.1	168 High St 642 Health bldg		Nursing Ho 28520	408,000	408,000	408,000	8- 21-18 408,000
United Helpers Intermediate	Morristown 406001	8,400	VILLAGE TAXABLE VALUE		0		
Care Facility, Inc	Also 1023/733	408,000	COUNTY TAXABLE VALUE		0		
221 Hamilton St	FRNT 359.00 DPTH		TOWN TAXABLE VALUE		0		
Ogdensburg, NY 13669	ACRES 3.63		SCHOOL TAXABLE VALUE		0		
	EAST-0158769 NRTH-1673770						
	DEED BOOK 1019 PG-01042						
	FULL MARKET VALUE	408,000					

STATE OF NEW YORK
 COUNTY - St Lawrence
 TOWN - Morristown
 VILLAGE - Morristown
 SWIS - 406001

2 0 1 2 F I N A L A S S E S S M E N T R O L L
 WHOLLY EXEMPT SECTION OF THE ROLL - 8
 THESE ASSESSMENTS ARE ALSO USED FOR VILLAGE PURPOSES
 TAX MAP NUMBER SEQUENCE
 UNIFORM PERCENT OF VALUE IS 100.00
 UNIFORM PERCENT OF VALUE IS 100.00

PAGE 112
 VALUATION DATE-JUL 01, 2011
 TAXABLE STATUS DATE-MAR 01, 2012

TAX MAP PARCEL NUMBER	PROPERTY LOCATION & CLASS	ASSESSMENT	EXEMPTION CODE	VILLAGE	COUNTY	TOWN	SCHOOL
CURRENT OWNERS NAME	SCHOOL DISTRICT	LAND	TAX DESCRIPTION	TAXABLE VALUE			
CURRENT OWNERS ADDRESS	PARCEL SIZE/GRID COORD	TOTAL	SPECIAL DISTRICTS	ACCOUNT NO.			
***** 83.049-4-12.2 *****							
83.049-4-12.2	158 High St		Non Profit 28120	460,000	460,000	460,000	460,000
Morristown Area Housing	Morristown 406001	11,600	VILLAGE TAXABLE VALUE		0		8-21-18
Columbia High Manor	Columbia High Manor	460,000	COUNTY TAXABLE VALUE		0		
Attn: Village Clerk	423x238x431x237		TOWN TAXABLE VALUE		0		
Columbia High Manor	ACRES 2.30		SCHOOL TAXABLE VALUE		0		
Main St	EAST-0158628 NRTH-1673976						
Morristown, NY 13664	DEED BOOK 1018 PG-01127						
	FULL MARKET VALUE	460,000					
***** 83.049-5-9 *****							
83.049-5-9	Montgomery St		NALL CEM 27350	7,100	7,100	7,100	8-21-10
Sunnyside Cemetery Exempt	Morristown 406001	7,100	VILLAGE TAXABLE VALUE		0		7,100
Morristown, NY 13664	FRNT 315.00 DPTH 237.00	7,100	COUNTY TAXABLE VALUE		0		
	ACRES 2.20		TOWN TAXABLE VALUE		0		
	EAST-0158493 NRTH-1673132		SCHOOL TAXABLE VALUE		0		
	DEED BOOK 235 PG-00402						
	FULL MARKET VALUE	7,100					
***** 83.049-5-10 *****							
83.049-5-10	Main St		NALL CEM 27350	7,000	7,000	7,000	8-21-3
Greenwood Cemetery & Vault	Morristown 406001	7,000	VILLAGE TAXABLE VALUE		0		7,000
Morristown, NY 13664	(392/175)	7,000	COUNTY TAXABLE VALUE		0		
	2a		TOWN TAXABLE VALUE		0		
	ACRES 1.90		SCHOOL TAXABLE VALUE		0		
	EAST-0158363 NRTH-1672732						
	DEED BOOK 196C PG-01402						
	FULL MARKET VALUE	7,000					
***** 83.049-5-20.1 *****							
83.049-5-20.1	Montgomery St		NALL CEM 27350	7,300	7,300	7,300	7,300
Pine Hill Cemetery	Morristown 406001	7,300	VILLAGE TAXABLE VALUE		0		
Morristown, NY 13664	Also 1094/1071	7,300	COUNTY TAXABLE VALUE		0		
	FRNT 257.00 DPTH 416.00		TOWN TAXABLE VALUE		0		
	ACRES 2.60		SCHOOL TAXABLE VALUE		0		
	EAST-0158758 NRTH-1673219						
	DEED BOOK 56C PG-483						
	FULL MARKET VALUE	7,300					

STATE OF NEW YORK
 COUNTY - St Lawrence
 TOWN - Morristown
 VILLAGE - Morristown
 SWIS - 406001

2 0 1 2 F I N A L A S S E S S M E N T R O L L
 WHOLLY EXEMPT SECTION OF THE ROLL - 8
 THESE ASSESSMENTS ARE ALSO USED FOR VILLAGE PURPOSES
 M A P S E C T I O N - 083
 S U B - S E C T I O N - 049
 UNIFORM PERCENT OF VALUE IS 100.00

PAGE 113
 VALUATION DATE-JUL 01, 2011
 TAXABLE STATUS DATE-MAR 01, 2012
 RPS150/V04/L015
 CURRENT DATE 6/14/2012

*** S P E C I A L D I S T R I C T S U M M A R Y ***

CODE	DISTRICT NAME	TOTAL PARCELS	EXTENSION TYPE	EXTENSION VALUE	AD VALOREM VALUE	EXEMPT AMOUNT	TAXABLE VALUE
------	---------------	---------------	----------------	-----------------	------------------	---------------	---------------

NO SPECIAL DISTRICTS AT THIS LEVEL

*** S C H O O L D I S T R I C T S U M M A R Y ***

CODE	DISTRICT NAME	TOTAL PARCELS	ASSESSED LAND	ASSESSED TOTAL	EXEMPT AMOUNT	TOTAL TAXABLE	STAR AMOUNT	STAR TAXABLE
406001	Morristown	14	91,100	2354,500	2354,500			
	S U B - T O T A L	14	91,100	2354,500	2354,500			
	T O T A L	14	91,100	2354,500	2354,500			

*** S Y S T E M C O D E S S U M M A R Y ***

NO SYSTEM EXEMPTIONS AT THIS LEVEL

*** E X E M P T I O N S U M M A R Y ***

CODE	DESCRIPTION	TOTAL PARCELS	VILLAGE	COUNTY	TOWN	SCHOOL
13500	Town Owned	1	78,000	78,000	78,000	78,000
13650	Village Ow	3	388,500	388,500	388,500	388,500
25110	Religious	4	984,800	984,800	984,800	984,800
27350	NALL CEM	4	35,200	35,200	35,200	35,200
28120	Non Profit	1	460,000	460,000	460,000	460,000
28520	Nursing Ho	1	408,000	408,000	408,000	408,000
	T O T A L	14	2354,500	2354,500	2354,500	2354,500

STATE OF NEW YORK
COUNTY - St Lawrence
TOWN - Morristown
VILLAGE - Morristown
SWIS - 406001

2 0 1 2 F I N A L A S S E S S M E N T R O L L
WHOLLY EXEMPT SECTION OF THE ROLL - 8
THESE ASSESSMENTS ARE ALSO USED FOR VILLAGE PURPOSES
M A P S E C T I O N - 083
S U B - S E C T I O N - 049
UNIFORM PERCENT OF VALUE IS 100.00

PAGE 114
VALUATION DATE-JUL 01, 2011
TAXABLE STATUS DATE-MAR 01, 2012
RPS150/V04/L015
CURRENT DATE 6/14/2012

*** G R A N D T O T A L S ***

ROLL SEC	DESCRIPTION	TOTAL PARCELS	ASSESSED LAND	ASSESSED TOTAL	TAXABLE VILLAGE	TAXABLE COUNTY	TAXABLE TOWN	TAXABLE SCHOOL	STAR TAXABLE
8	WHOLLY EXEMPT	14	91,100	2354,500					

STATE OF NEW YORK
 COUNTY - St Lawrence
 TOWN - Morristown
 VILLAGE - Morristown
 SWIS - 406001

2 0 1 2 F I N A L A S S E S S M E N T R O L L
 WHOLLY EXEMPT SECTION OF THE ROLL - 8
 THESE ASSESSMENTS ARE ALSO USED FOR VILLAGE PURPOSES
 TAX MAP NUMBER SEQUENCE
 UNIFORM PERCENT OF VALUE IS 100.00
 UNIFORM PERCENT OF VALUE IS 100.00

PAGE 115
 VALUATION DATE-JUL 01, 2011
 TAXABLE STATUS DATE-MAR 01, 2012

TAX MAP PARCEL NUMBER	PROPERTY LOCATION & CLASS	ASSESSMENT	EXEMPTION CODE	VILLAGE	COUNTY	TOWN	SCHOOL
CURRENT OWNERS NAME	SCHOOL DISTRICT	LAND	TAX DESCRIPTION	TAXABLE VALUE			
CURRENT OWNERS ADDRESS	PARCEL SIZE/GRID COORD	TOTAL	SPECIAL DISTRICTS	ACCOUNT NO.			
***** 83.057-2-1.12 *****							
83.057-2-1.12	SH 12 321 Abandoned ag		Town Owned 13500	22,000	22,000	22,000	22,000
Town of Morristown	Morristown 406001	22,000	VILLAGE TAXABLE VALUE		0		
PO Box 240	ACRES 8.00	22,000	COUNTY TAXABLE VALUE		0		
Morristown, NY 13664	EAST-0158014 NRTH-1672077		TOWN TAXABLE VALUE		0		
	DEED BOOK 2009 PG-15450		SCHOOL TAXABLE VALUE		0		
	FULL MARKET VALUE	22,000					
***** 83.057-2-3 *****							
83.057-2-3	Main St 843 Non-ceil. rr		Village Ow 13650	7,000	7,000	7,000	6-20-3.112 7,000
Village Of Morristown	Morristown 406001	7,000	VILLAGE TAXABLE VALUE		0		
Attn: Village Clerk	ACRES 2.00	7,000	COUNTY TAXABLE VALUE		0		
Morristown, NY 13664	EAST-0158844 NRTH-1672084		TOWN TAXABLE VALUE		0		
	DEED BOOK 1017 PG-1075		SCHOOL TAXABLE VALUE		0		
	FULL MARKET VALUE	7,000					

STATE OF NEW YORK
 COUNTY - St Lawrence
 TOWN - Morristown
 VILLAGE - Morristown
 SWIS - 406001

2 0 1 2 F I N A L A S S E S S M E N T R O L L
 WHOLLY EXEMPT SECTION OF THE ROLL - 8
 THESE ASSESSMENTS ARE ALSO USED FOR VILLAGE PURPOSES
 M A P S E C T I O N - 083
 S U B - S E C T I O N - 057
 UNIFORM PERCENT OF VALUE IS 100.00

PAGE 116
 VALUATION DATE-JUL 01, 2011
 TAXABLE STATUS DATE-MAR 01, 2012
 RPS150/V04/L015
 CURRENT DATE 6/14/2012

*** S P E C I A L D I S T R I C T S U M M A R Y ***

CODE	DISTRICT NAME	TOTAL PARCELS	EXTENSION TYPE	EXTENSION VALUE	AD VALOREM VALUE	EXEMPT AMOUNT	TAXABLE VALUE
------	---------------	---------------	----------------	-----------------	------------------	---------------	---------------

NO SPECIAL DISTRICTS AT THIS LEVEL

*** S C H O O L D I S T R I C T S U M M A R Y ***

CODE	DISTRICT NAME	TOTAL PARCELS	ASSESSED LAND	ASSESSED TOTAL	EXEMPT AMOUNT	TOTAL TAXABLE	STAR AMOUNT	STAR TAXABLE
406001	Morristown	2	29,000	29,000	29,000			
	S U B - T O T A L	2	29,000	29,000	29,000			
	T O T A L	2	29,000	29,000	29,000			

*** S Y S T E M C O D E S S U M M A R Y ***

NO SYSTEM EXEMPTIONS AT THIS LEVEL

*** E X E M P T I O N S U M M A R Y ***

CODE	DESCRIPTION	TOTAL PARCELS	VILLAGE	COUNTY	TOWN	SCHOOL
13500	Town Owned	1	22,000	22,000	22,000	22,000
13650	Village Ow	1	7,000	7,000	7,000	7,000
	T O T A L	2	29,000	29,000	29,000	29,000

STATE OF NEW YORK
 COUNTY - St Lawrence
 TOWN - Morristown
 VILLAGE - Morristown
 SWIS - 406001

2 0 1 2 F I N A L A S S E S S M E N T R O L L
 WHOLLY EXEMPT SECTION OF THE ROLL - 8
 THESE ASSESSMENTS ARE ALSO USED FOR VILLAGE PURPOSES
 M A P S E C T I O N - 083
 S U B - S E C T I O N - 057
 UNIFORM PERCENT OF VALUE IS 100.00

PAGE 117
 VALUATION DATE-JUL 01, 2011
 TAXABLE STATUS DATE-MAR 01, 2012
 RPS150/V04/L015
 CURRENT DATE 6/14/2012

*** G R A N D T O T A L S ***

ROLL SEC	DESCRIPTION	TOTAL PARCELS	ASSESSED LAND	ASSESSED TOTAL	TAXABLE VILLAGE	TAXABLE COUNTY	TAXABLE TOWN	TAXABLE SCHOOL	STAR TAXABLE
8	WHOLLY EXEMPT	2	29,000	29,000					

STATE OF NEW YORK
 COUNTY - St Lawrence
 TOWN - Morristown
 VILLAGE - Morristown
 SWIS - 406001

2 0 1 2 F I N A L A S S E S S M E N T R O L L
 WHOLLY EXEMPT SECTION OF THE ROLL - 8
 THESE ASSESSMENTS ARE ALSO USED FOR VILLAGE PURPOSES
 S U B - S E C T I O N - 057
 UNIFORM PERCENT OF VALUE IS 100.00
 R O L L S U B S E C T I O N - - T O T A L S

PAGE 118
 VALUATION DATE-JUL 01, 2011
 TAXABLE STATUS DATE-MAR 01, 2012
 RPS150/V04/L015
 CURRENT DATE 6/14/2012

*** S P E C I A L D I S T R I C T S U M M A R Y ***

CODE	DISTRICT NAME	TOTAL PARCELS	EXTENSION TYPE	EXTENSION VALUE	AD VALOREM VALUE	EXEMPT AMOUNT	TAXABLE VALUE
------	---------------	---------------	----------------	-----------------	------------------	---------------	---------------

NO SPECIAL DISTRICTS AT THIS LEVEL

*** S C H O O L D I S T R I C T S U M M A R Y ***

CODE	DISTRICT NAME	TOTAL PARCELS	ASSESSED LAND	ASSESSED TOTAL	EXEMPT AMOUNT	TOTAL TAXABLE	STAR AMOUNT	STAR TAXABLE
406001	Morristown	30	467,000	6750,100	6750,100			
	S U B - T O T A L	30	467,000	6750,100	6750,100			
	T O T A L	30	467,000	6750,100	6750,100			

*** S Y S T E M C O D E S S U M M A R Y ***

NO SYSTEM EXEMPTIONS AT THIS LEVEL

*** E X E M P T I O N S U M M A R Y ***

CODE	DESCRIPTION	TOTAL PARCELS	VILLAGE	COUNTY	TOWN	SCHOOL
13500	Town Owned	3	112,000	112,000	112,000	112,000
13650	Village Ow	13	1917,100	1917,100	1917,100	1917,100
25110	Religious	5	989,300	989,300	989,300	989,300
25120	Educationa	2	2753,500	2753,500	2753,500	2753,500
25400	Frat Organ	1	75,000	75,000	75,000	75,000
27350	NALL CEM	4	35,200	35,200	35,200	35,200
28120	Non Profit	1	460,000	460,000	460,000	460,000
28520	Nursing Ho	1	408,000	408,000	408,000	408,000
	T O T A L	30	6750,100	6750,100	6750,100	6750,100

STATE OF NEW YORK
 COUNTY - St Lawrence
 TOWN - Morristown
 VILLAGE - Morristown
 SWIS - 406001

2 0 1 2 F I N A L A S S E S S M E N T R O L L
 WHOLLY EXEMPT SECTION OF THE ROLL - 8
 THESE ASSESSMENTS ARE ALSO USED FOR VILLAGE PURPOSES
 S U B - S E C T I O N - 057
 UNIFORM PERCENT OF VALUE IS 100.00
 R O L L S U B S E C T I O N - - T O T A L S

PAGE 119
 VALUATION DATE-JUL 01, 2011
 TAXABLE STATUS DATE-MAR 01, 2012
 RPS150/V04/L015
 CURRENT DATE 6/14/2012

*** G R A N D T O T A L S ***

ROLL SEC	DESCRIPTION	TOTAL PARCELS	ASSESSED LAND	ASSESSED TOTAL	TAXABLE VILLAGE	TAXABLE COUNTY	TAXABLE TOWN	TAXABLE SCHOOL	STAR TAXABLE
8	WHOLLY EXEMPT	30	467,000	6750,100					

STATE OF NEW YORK
 COUNTY - St Lawrence
 TOWN - Morristown
 VILLAGE - Morristown
 SWIS - 406001

2 0 1 2 F I N A L A S S E S S M E N T R O L L
 WHOLLY EXEMPT SECTION OF THE ROLL - 8
 THESE ASSESSMENTS ARE ALSO USED FOR VILLAGE PURPOSES
 UNIFORM PERCENT OF VALUE IS 100.00

PAGE 120
 VALUATION DATE-JUL 01, 2011
 TAXABLE STATUS DATE-MAR 01, 2012
 RPS150/V04/L015
 CURRENT DATE 6/14/2012

R O L L S E C T I O N T O T A L S

*** S P E C I A L D I S T R I C T S U M M A R Y ***

CODE	DISTRICT NAME	TOTAL PARCELS	EXTENSION TYPE	EXTENSION VALUE	AD VALOREM VALUE	EXEMPT AMOUNT	TAXABLE VALUE
------	---------------	---------------	----------------	-----------------	------------------	---------------	---------------

NO SPECIAL DISTRICTS AT THIS LEVEL

*** S C H O O L D I S T R I C T S U M M A R Y ***

CODE	DISTRICT NAME	TOTAL PARCELS	ASSESSED LAND	ASSESSED TOTAL	EXEMPT AMOUNT	TOTAL TAXABLE	STAR AMOUNT	STAR TAXABLE
406001	Morristown	30	467,000	6750,100	6750,100			
	S U B - T O T A L	30	467,000	6750,100	6750,100			
	T O T A L	30	467,000	6750,100	6750,100			

*** S Y S T E M C O D E S S U M M A R Y ***

NO SYSTEM EXEMPTIONS AT THIS LEVEL

*** E X E M P T I O N S U M M A R Y ***

CODE	DESCRIPTION	TOTAL PARCELS	VILLAGE	COUNTY	TOWN	SCHOOL
13500	Town Owned	3	112,000	112,000	112,000	112,000
13650	Village Ow	13	1917,100	1917,100	1917,100	1917,100
25110	Religious	5	989,300	989,300	989,300	989,300
25120	Educationa	2	2753,500	2753,500	2753,500	2753,500
25400	Frat Organ	1	75,000	75,000	75,000	75,000
27350	NALL CEM	4	35,200	35,200	35,200	35,200
28120	Non Profit	1	460,000	460,000	460,000	460,000
28520	Nursing Ho	1	408,000	408,000	408,000	408,000
	T O T A L	30	6750,100	6750,100	6750,100	6750,100

STATE OF NEW YORK
COUNTY - St Lawrence
TOWN - Morristown
VILLAGE - Morristown
SWIS - 406001

2 0 1 2 F I N A L A S S E S S M E N T R O L L
WHOLLY EXEMPT SECTION OF THE ROLL - 8
THESE ASSESSMENTS ARE ALSO USED FOR VILLAGE PURPOSES
UNIFORM PERCENT OF VALUE IS 100.00

PAGE 121
VALUATION DATE-JUL 01, 2011
TAXABLE STATUS DATE-MAR 01, 2012
RPS150/V04/L015
CURRENT DATE 6/14/2012

R O L L S E C T I O N T O T A L S

*** G R A N D T O T A L S ***

ROLL SEC	DESCRIPTION	TOTAL PARCELS	ASSESSED LAND	ASSESSED TOTAL	TAXABLE VILLAGE	TAXABLE COUNTY	TAXABLE TOWN	TAXABLE SCHOOL	STAR TAXABLE
8	WHOLLY EXEMPT	30	467,000	6750,100					

STATE OF NEW YORK
 COUNTY - St Lawrence
 TOWN - Morristown
 VILLAGE - Morristown
 SWIS - 406001

2 0 1 2 F I N A L A S S E S S M E N T R O L L
 THESE ASSESSMENTS ARE ALSO USED FOR VILLAGE PURPOSES
 S W I S T O T A L S
 UNIFORM PERCENT OF VALUE IS 100.00

PAGE 122
 VALUATION DATE-JUL 01, 2011
 TAXABLE STATUS DATE-MAR 01, 2012
 RPS150/V04/L015
 CURRENT DATE 6/14/2012

*** S P E C I A L D I S T R I C T S U M M A R Y ***

CODE	DISTRICT NAME	TOTAL PARCELS	EXTENSION TYPE	EXTENSION VALUE	AD VALOREM VALUE	EXEMPT AMOUNT	TAXABLE VALUE
------	---------------	---------------	----------------	-----------------	------------------	---------------	---------------

NO SPECIAL DISTRICTS AT THIS LEVEL

*** S C H O O L D I S T R I C T S U M M A R Y ***

CODE	DISTRICT NAME	TOTAL PARCELS	ASSESSED LAND	ASSESSED TOTAL	EXEMPT AMOUNT	TOTAL TAXABLE	STAR AMOUNT	STAR TAXABLE
406001	Morristown	347	7433,221	32853,769	6802,600	26051,169	4531,400	21519,769
	S U B - T O T A L	347	7433,221	32853,769	6802,600	26051,169	4531,400	21519,769
	T O T A L	347	7433,221	32853,769	6802,600	26051,169	4531,400	21519,769

*** S Y S T E M C O D E S S U M M A R Y ***

NO SYSTEM EXEMPTIONS AT THIS LEVEL

*** E X E M P T I O N S U M M A R Y ***

CODE	DESCRIPTION	TOTAL PARCELS	VILLAGE	COUNTY	TOWN	SCHOOL
13500	Town Owned	3	112,000	112,000	112,000	112,000
13650	Village Ow	13	1917,100	1917,100	1917,100	1917,100
25110	Religious	5	989,300	989,300	989,300	989,300
25120	Educational	2	2753,500	2753,500	2753,500	2753,500
25400	Frat Organ	1	75,000	75,000	75,000	75,000
27350	NALL CEM	4	35,200	35,200	35,200	35,200
28120	Non Profit	1	460,000	460,000	460,000	460,000
28520	Nursing Ho	1	408,000	408,000	408,000	408,000
41103	Vet Eligib	2			65,100	
41107	Vet Eligil	2	65,100			
41112	Vet Pro Ra	2		104,110		
41121	Vet - Wart	14		135,195	135,195	
41127	Vet - Wart	14	136,320			

STATE OF NEW YORK
 COUNTY - St Lawrence
 TOWN - Morristown
 VILLAGE - Morristown
 SWIS - 406001

2 0 1 2 F I N A L A S S E S S M E N T R O L L
 THESE ASSESSMENTS ARE ALSO USED FOR VILLAGE PURPOSES
 S W I S T O T A L S
 UNIFORM PERCENT OF VALUE IS 100.00

PAGE 123
 VALUATION DATE-JUL 01, 2011
 TAXABLE STATUS DATE-MAR 01, 2012
 RPS150/V04/L015
 CURRENT DATE 6/14/2012

*** E X E M P T I O N S U M M A R Y ***

CODE	DESCRIPTION	TOTAL PARCELS	VILLAGE	COUNTY	TOWN	SCHOOL
41131	Vet - Comb	13		208,250	208,250	
41137	Vet - Comb	13	208,250			
41141	Vet - Disa	5	22,000	91,605	91,605	
41147	Vet - Disa	5	91,980			
41161	CW_15_VET/	1		12,000	12,000	
41690	RPTL466_f	15		45,000	45,000	45,000
41697	RPTL466_f	15	45,000			
41802	Aged - Cou	1		22,860		
41803	Aged - Tow	2	53,850		53,850	
41834	Enhanced S	29				1615,800
41854	Basic Star	99				2915,600
44212	Home Imp -	4		62,688		
44213	Home Impro	4			51,438	
49500	Solar Ener	1		7,500	7,500	7,500
	T O T A L	271	7372,600	7439,308	7420,038	11334,000

*** G R A N D T O T A L S ***

ROLL SEC	DESCRIPTION	TOTAL PARCELS	ASSESSED LAND	ASSESSED TOTAL	TAXABLE VILLAGE	TAXABLE COUNTY	TAXABLE TOWN	TAXABLE SCHOOL	STAR TAXABLE
1	TAXABLE	310	6962,421	25110,391	24487,891	24421,183	24440,453	25057,891	20526,491
5	SPECIAL FRANCHISE	3		367,567	367,567	367,567	367,567	367,567	367,567
6	UTILITIES & N.C.	4	3,800	625,711	625,711	625,711	625,711	625,711	625,711
8	WHOLLY EXEMPT	30	467,000	6750,100					
*	SUB TOTAL	347	7433,221	32853,769	25481,169	25414,461	25433,731	26051,169	21519,769
**	GRAND TOTAL	347	7433,221	32853,769	25481,169	25414,461	25433,731	26051,169	21519,769

STATE OF NEW YORK
 COUNTY - St Lawrence
 TOWN - Morristown
 SWIS - 406089

2 0 1 2 F I N A L A S S E S S M E N T R O L L
 T A X A B L E SECTION OF THE ROLL - 1
 TAX MAP NUMBER SEQUENCE
 UNIFORM PERCENT OF VALUE IS 100.00

PAGE 124
 VALUATION DATE-JUL 01, 2011
 TAXABLE STATUS DATE-MAR 01, 2012

TAX MAP PARCEL NUMBER	PROPERTY LOCATION & CLASS	ASSESSMENT	EXEMPTION CODE-----	COUNTY-----	TOWN-----	SCHOOL
CURRENT OWNERS NAME	SCHOOL DISTRICT	LAND	TAX DESCRIPTION	TAXABLE VALUE		
CURRENT OWNERS ADDRESS	PARCEL SIZE/GRID COORD	TOTAL	SPECIAL DISTRICTS			ACCOUNT NO.
***** 69.004-1-1.2 *****						
4032 Sh 37						1-112- 5.2
69.004-1-1.2	210 1 Family Res		Basic Star 41854	0	0	30,000
Parry James L	Morristown 406001	10,500	COUNTY TAXABLE VALUE		65,000	
PO Box 513	FRNT 447.00 DPTH 208.00	65,000	TOWN TAXABLE VALUE		65,000	
Ogdensburg, NY 13669	ACRES 2.10		SCHOOL TAXABLE VALUE		35,000	
	EAST-0167285 NRTH-1682156		FD027 Fire Protection 1		65,000 TO M	
	DEED BOOK 2001 PG-11810					
	FULL MARKET VALUE	65,000				
***** 69.004-1-2.3 *****						
4010 Sh 37						
69.004-1-2.3	210 1 Family Res		RPTL466_f 41690	0	3,000	3,000
Paro Richard P	Morristown 406001	7,300	Basic Star 41854	0	0	30,000
4010 State Highway 37	Also 2000/6023	65,800	COUNTY TAXABLE VALUE		62,800	
Ogdensburg, NY 13669	100x400x100x400		TOWN TAXABLE VALUE		62,800	
	FRNT 100.00 DPTH 367.00		SCHOOL TAXABLE VALUE		32,800	
	ACRES 0.80		FD027 Fire Protection 1		65,800 TO M	
	EAST-0166932 NRTH-1681791					
	DEED BOOK 2003 PG-14650					
	FULL MARKET VALUE	65,800				
***** 69.004-1-2.11 *****						
Sh 37						1- 68- 3
69.004-1-2.11	321 Abandoned ag		COUNTY TAXABLE VALUE		45,700	
Meyer Joseph J	Morristown 406001	45,700	TOWN TAXABLE VALUE		45,700	
Meyer Lisa M	Also 2000/4577	45,700	SCHOOL TAXABLE VALUE		45,700	
4684 State Highway 37	ACRES 123.20		AG001 Ag Dist #1		.00 MT	
Ogdensburg, NY 13669-5252	EAST-0167326 NRTH-1680651		FD027 Fire Protection 1		45,700 TO M	
	DEED BOOK 1102 PG-607					
	FULL MARKET VALUE	45,700				
***** 69.004-1-2.12 *****						
3966 Sh 37						
69.004-1-2.12	240 Rural res		Basic Star 41854	0	0	30,000
Porter John T	Morristown 406001	17,100	COUNTY TAXABLE VALUE		163,300	
Porter Elizabeth J	Also 2000/4185	163,300	TOWN TAXABLE VALUE		163,300	
3966 State Highway 37	ACRES 24.20		SCHOOL TAXABLE VALUE		133,300	
Ogdensburg, NY 13669	EAST-0166495 NRTH-1680409		AG001 Ag Dist #1		.00 MT	
	DEED BOOK 1098 PG-561		FD027 Fire Protection 1		163,300 TO M	
	FULL MARKET VALUE	163,300				
***** 69.004-1-2.21 *****						
4012 Sh 37						1- 68-3
69.004-1-2.21	210 1 Family Res		Basic Star 41854	0	0	30,000
Snow Charles J	Morristown 406001	10,300	COUNTY TAXABLE VALUE		136,400	
Snow Lisa M	Also 2000/6563	136,400	TOWN TAXABLE VALUE		136,400	
4012 State Highway 37	Also 1023/608		SCHOOL TAXABLE VALUE		106,400	
Ogdensburg, NY 13669	FRNT 200.00 DPTH 400.00		FD027 Fire Protection 1		136,400 TO M	
	ACRES 1.70					
	EAST-0167051 NRTH-1681899					
	DEED BOOK 1103 PG-47					
	FULL MARKET VALUE	136,400				

STATE OF NEW YORK
 COUNTY - St Lawrence
 TOWN - Morristown
 SWIS - 406089

2 0 1 2 F I N A L A S S E S S M E N T R O L L
 T A X A B L E SECTION OF THE ROLL - 1
 TAX MAP NUMBER SEQUENCE
 UNIFORM PERCENT OF VALUE IS 100.00

PAGE 125
 VALUATION DATE-JUL 01, 2011
 TAXABLE STATUS DATE-MAR 01, 2012

TAX MAP PARCEL NUMBER	PROPERTY LOCATION & CLASS	ASSESSMENT	EXEMPTION CODE-----	COUNTY-----	TOWN-----	SCHOOL
CURRENT OWNERS NAME	SCHOOL DISTRICT	LAND	TAX DESCRIPTION	TAXABLE VALUE		
CURRENT OWNERS ADDRESS	PARCEL SIZE/GRID COORD	TOTAL	SPECIAL DISTRICTS	ACCOUNT NO.		

69.004-1-3	3938,3944 Sh 37	40	PCT OF VALUE USED FOR EXEMPTION PURPOSES	69.004-1-3	*****	*****
Evans Donald J (Lu)	240 Rural res		Vet - Wart 41121	0	8,580	8,580 0
Evans Theresa A (Lu)	Morristown 406001	12,500	Enhanced S 41834	0	0	0 62,200
3938 State Highway 37	(res & Comm)	143,000	COUNTY TAXABLE VALUE		134,420	
Ogdensburg, NY 13669	ACRES 65.80		TOWN TAXABLE VALUE		134,420	
	EAST-0165908 NRTH-1680454		SCHOOL TAXABLE VALUE		80,800	
	DEED BOOK 2005 PG-20316		AG001 Ag Dist #1		.00	MT
	FULL MARKET VALUE	143,000	FD027 Fire Protection 1		143,000	TO M

69.004-1-4	1 Wright Rd # 1/Prvt	50	PCT OF VALUE USED FOR EXEMPTION PURPOSES	69.004-1-4	*****	*****
Wright Gary L	240 Rural res - WTRFNT		Vet - Wart 41121	0	12,000	12,000 0
1 Wright Rd # 1	Morristown 406001	183,450	Aged - All 41800	0	44,438	44,438 50,438
Ogdensburg, NY 13669	Camps On Wright Rd # 2	201,750	Enhanced S 41834	0	0	0 62,200
	ACRES 96.05		COUNTY TAXABLE VALUE		145,312	
	EAST-0167715 NRTH-1681904		TOWN TAXABLE VALUE		145,312	
	DEED BOOK 2007 PG-16034		SCHOOL TAXABLE VALUE		89,112	
	FULL MARKET VALUE	201,750	AG001 Ag Dist #1		.00	MT
			FD027 Fire Protection 1		201,750	TO M

69.004-1-6	Wright Rd #2/prvt			69.004-1-6	*****	*****
Wells Donald R	311 Res vac land		COUNTY TAXABLE VALUE		25,000	
Wells Lucinda K	Morristown 406001	25,000	TOWN TAXABLE VALUE		25,000	
5957 State Highway 37	ACRES 5.30	25,000	SCHOOL TAXABLE VALUE		25,000	
Ogdensburg, NY 13669	EAST-0167329 NRTH-1682880		AG001 Ag Dist #1		.00	MT
	DEED BOOK 2007 PG-20125		FD027 Fire Protection 1		25,000	TO M
	FULL MARKET VALUE	25,000				

STATE OF NEW YORK
 COUNTY - St Lawrence
 TOWN - Morristown
 SWIS - 406089

2 0 1 2 F I N A L A S S E S S M E N T R O L L
 T A X A B L E SECTION OF THE ROLL - 1
 M A P S E C T I O N - 069
 S U B - S E C T I O N - 004
 UNIFORM PERCENT OF VALUE IS 100.00

PAGE 126
 VALUATION DATE-JUL 01, 2011
 TAXABLE STATUS DATE-MAR 01, 2012
 RPS150/V04/L015
 CURRENT DATE 6/14/2012

*** S P E C I A L D I S T R I C T S U M M A R Y ***

CODE	DISTRICT NAME	TOTAL PARCELS	EXTENSION TYPE	EXTENSION VALUE	AD VALOREM VALUE	EXEMPT AMOUNT	TAXABLE VALUE
AG001	Ag Dist #1	5	MOVTAX				
FD027	Fire Protectio	8	TOTAL M		845,950		845,950

*** S C H O O L D I S T R I C T S U M M A R Y ***

CODE	DISTRICT NAME	TOTAL PARCELS	ASSESSED LAND	ASSESSED TOTAL	EXEMPT AMOUNT	TOTAL TAXABLE	STAR AMOUNT	STAR TAXABLE
406001	Morristown	8	311,850	845,950	53,438	792,512	244,400	548,112
	S U B - T O T A L	8	311,850	845,950	53,438	792,512	244,400	548,112
	T O T A L	8	311,850	845,950	53,438	792,512	244,400	548,112

*** S Y S T E M C O D E S S U M M A R Y ***

NO SYSTEM EXEMPTIONS AT THIS LEVEL

*** E X E M P T I O N S U M M A R Y ***

CODE	DESCRIPTION	TOTAL PARCELS	COUNTY	TOWN	SCHOOL
41121	Vet - Wart	2	20,580	20,580	
41690	RPTL466_f	1	3,000	3,000	3,000
41800	Aged - All	1	44,438	44,438	50,438
41834	Enhanced S	2			124,400
41854	Basic Star	4			120,000
	T O T A L	10	68,018	68,018	297,838

STATE OF NEW YORK
COUNTY - St Lawrence
TOWN - Morristown
SWIS - 406089

2 0 1 2 F I N A L A S S E S S M E N T R O L L
T A X A B L E SECTION OF THE ROLL - 1
M A P S E C T I O N - 069
S U B - S E C T I O N - 004
UNIFORM PERCENT OF VALUE IS 100.00

PAGE 127
VALUATION DATE-JUL 01, 2011
TAXABLE STATUS DATE-MAR 01, 2012
RPS150/V04/L015
CURRENT DATE 6/14/2012

*** G R A N D T O T A L S ***

ROLL SEC	DESCRIPTION	TOTAL PARCELS	ASSESSED LAND	ASSESSED TOTAL	TAXABLE COUNTY	TAXABLE TOWN	TAXABLE SCHOOL	STAR TAXABLE
1	TAXABLE	8	311,850	845,950	777,932	777,932	792,512	548,112

STATE OF NEW YORK
 COUNTY - St Lawrence
 TOWN - Morristown
 SWIS - 406089

2 0 1 2 F I N A L A S S E S S M E N T R O L L
 T A X A B L E SECTION OF THE ROLL - 1

PAGE 128
 VALUATION DATE-JUL 01, 2011
 TAXABLE STATUS DATE-MAR 01, 2012

TAX MAP NUMBER SEQUENCE
 UNIFORM PERCENT OF VALUE IS 100.00
 UNIFORM PERCENT OF VALUE IS 100.00

TAX MAP PARCEL NUMBER	PROPERTY LOCATION & CLASS	ASSESSMENT	EXEMPTION CODE-----	COUNTY-----	TOWN-----	SCHOOL
CURRENT OWNERS NAME	SCHOOL DISTRICT	LAND	TAX DESCRIPTION	TAXABLE VALUE		
CURRENT OWNERS ADDRESS	PARCEL SIZE/GRID COORD	TOTAL	SPECIAL DISTRICTS	ACCOUNT NO.		
***** 69.068-1-5 *****						
69.068-1-5	18 Wright Rd # 1/Prvt 260 Seasonal res - WTRFNT		COUNTY TAXABLE VALUE	161,200		1- 94- 6
Austin William R	Morristown 406001	45,200	TOWN TAXABLE VALUE	161,200		
Austin Eliot C	40x100x280x54wfx390	161,200	SCHOOL TAXABLE VALUE	161,200		
31 New St	FRNT 54.00 DPTH 385.00		FD027 Fire Protection 1	161,200	TO M	
Oswego, NY 13126	EAST-0167515 NRTH-1684248					
	DEED BOOK 2010 PG-8058					
	FULL MARKET VALUE	161,200				
***** 69.068-1-6 *****						
69.068-1-6	19 Wright Rd # 1/Prvt 210 1 Family Res - WTRFNT		Vet - Wart 41121	0	12,000	1-107- 1
Watson Charles F	Morristown 406001	83,800	Enhanced S 41834	0	0	0
Watson Doris	101x390x100x380	125,000	COUNTY TAXABLE VALUE	113,000		62,200
19 Wright Rd 1	FRNT 100.00 DPTH		TOWN TAXABLE VALUE	113,000		
Ogdensburg, NY 13669-4567	ACRES 0.80		SCHOOL TAXABLE VALUE	62,800		
	EAST-0167569 NRTH-1684297		FD027 Fire Protection 1	125,000	TO M	
	DEED BOOK 1095 PG-580					
	FULL MARKET VALUE	125,000				
***** 69.068-1-7 *****						
69.068-1-7	20 Wright Rd # 1/Prvt 260 Seasonal res - WTRFNT		COUNTY TAXABLE VALUE	245,400		1- 41- 4
Douglas John G	Morristown 406001	83,500	TOWN TAXABLE VALUE	245,400		
Douglas Mary E	100wfx357x101x380	245,400	SCHOOL TAXABLE VALUE	245,400		
110 Kingussie Ct	FRNT 100.00 DPTH 369.00		FD027 Fire Protection 1	245,400	TO M	
Cary, NC 27511	EAST-0167641 NRTH-1684362					
	DEED BOOK 1999 PG-9243					
	FULL MARKET VALUE	245,400				
***** 69.068-1-8 *****						
69.068-1-8	22 Wright Rd # 1/Prvt 260 Seasonal res - WTRFNT		Enhanced S 41834	0	0	1- 73- 5
Mcguire Gordon	Morristown 406001	158,100	COUNTY TAXABLE VALUE	216,000		62,200
22 Wright Road 1	200' FF Effective	216,000	TOWN TAXABLE VALUE	216,000		
Ogdensburg, NY 13669-4567	ACRES 1.10		SCHOOL TAXABLE VALUE	153,800		
	EAST-0167771 NRTH-1684432		FD027 Fire Protection 1	216,000	TO M	
	DEED BOOK 982 PG-01070					
	FULL MARKET VALUE	216,000				
***** 69.068-1-9 *****						
69.068-1-9	23 Wright Rd # 1/Prvt 260 Seasonal res - WTRFNT		COUNTY TAXABLE VALUE	91,300		1- 55-13
Hall Barre H Revoc Trust	Morristown 406001	49,000	TOWN TAXABLE VALUE	91,300		
% Marleah Barre H Hall	60x224x108x250	91,300	SCHOOL TAXABLE VALUE	91,300		
726 Congress St	FRNT 60.00 DPTH 237.00		FD027 Fire Protection 1	91,300	TO M	
Ogdensburg, NY 13669-3269	EAST-0167845 NRTH-1684544					
	DEED BOOK 2011 PG-10393					
	FULL MARKET VALUE	91,300				

STATE OF NEW YORK
 COUNTY - St Lawrence
 TOWN - Morristown
 SWIS - 406089

2 0 1 2 F I N A L A S S E S S M E N T R O L L
 T A X A B L E SECTION OF THE ROLL - 1
 TAX MAP NUMBER SEQUENCE
 UNIFORM PERCENT OF VALUE IS 100.00
 UNIFORM PERCENT OF VALUE IS 100.00

PAGE 129
 VALUATION DATE-JUL 01, 2011
 TAXABLE STATUS DATE-MAR 01, 2012

TAX MAP PARCEL NUMBER	PROPERTY LOCATION & CLASS	ASSESSMENT	EXEMPTION CODE-----	COUNTY-----	TOWN-----	SCHOOL
CURRENT OWNERS NAME	SCHOOL DISTRICT	LAND	TAX DESCRIPTION	TAXABLE VALUE		
CURRENT OWNERS ADDRESS	PARCEL SIZE/GRID COORD	TOTAL	SPECIAL DISTRICTS	ACCOUNT NO.		

69.068-1-10	24 Wright Rd # 1/Prvt 260 Seasonal res - WTRFNT Morristown 406001	48,700	COUNTY TAXABLE VALUE	96,000	1- 42- 7	
Foster Living Trust	60'wf	96,000	TOWN TAXABLE VALUE	96,000		
Foster, Boyd E. & Patricia	FRNT 60.00 DPTH 225.00		SCHOOL TAXABLE VALUE	96,000		
62 Loafer's Bluff Dr	EAST-0167885 NRTH-1684588		FD027 Fire Protection 1	96,000 TO M		
Ogdensburg, NY 13669	DEED BOOK 2008 PG-19227					
	FULL MARKET VALUE	96,000				

69.068-1-11	25 Wright Rd # 1/Prvt 260 Seasonal res - WTRFNT Morristown 406001	73,400	COUNTY TAXABLE VALUE	152,000	1- 70- 7	
Smith James & Rita	80x218x90wfx252	152,000	TOWN TAXABLE VALUE	152,000		
Smith Robert & Paul	FRNT 90.00 DPTH 280.00		SCHOOL TAXABLE VALUE	152,000		
508 Hamilton St	EAST-0167927 NRTH-1684645		FD027 Fire Protection 1	152,000 TO M		
Ogdensburg, NY 13669	DEED BOOK 953 PG-00868					
	FULL MARKET VALUE	152,000				

69.068-1-12	26 Wright Rd # 1/Prvt 260 Seasonal res - WTRFNT Morristown 406001	81,600	COUNTY TAXABLE VALUE	163,900	1- 56- 7	
Macci Helen Diane Taylor	100'wf	163,900	TOWN TAXABLE VALUE	163,900		
3 Skytop Dr	100x252x100x236		SCHOOL TAXABLE VALUE	163,900		
Croton, NY 10520	FRNT 100.00 DPTH 244.00		FD027 Fire Protection 1	163,900 TO M		
	EAST-0167981 NRTH-1684712					
	DEED BOOK 1037 PG-00754					
	FULL MARKET VALUE	163,900				

69.068-1-13	27 Wright Rd # 1/Prvt 210 1 Family Res - WTRFNT Morristown 406001	83,200	Enhanced S 41834 0	0	1- 52-12	62,200
Lowry Norman	102'wfx232x102x230	304,400	COUNTY TAXABLE VALUE	304,400		
Revocable Living Trust	FRNT 102.00 DPTH 230.00		TOWN TAXABLE VALUE	304,400		
PO Box 312	ACRES 0.50		SCHOOL TAXABLE VALUE	242,200		
Ogdensburg, NY 13669	EAST-0168042 NRTH-1684784		FD027 Fire Protection 1	304,400 TO M		
	DEED BOOK 1097 PG-203					
	FULL MARKET VALUE	304,400				

69.068-1-14	28 Wright Rd # 1/Prvt 260 Seasonal res - WTRFNT Morristown 406001	40,800	Vet - Comb 41131 0	20,000	1- 32-11	0
Cahoon Leonard W Sr (Lu)	Lu - Leonard Cahoon Sr. &	86,400	Vet - Disa 41141 0	4,320		0
Rice Corinne (Lu)	Corinne Rice.		Aged - Cou 41802 0	24,832		0
3610 Northgale Dr Apt 2	50'wfx133x30x100x72x232		Aged - Tow 41803 0	0		31,040
Kissimmee, FL 34746-6507	FRNT 50.00 DPTH		Enhanced S 41834 0	0		0
	ACRES 0.30		COUNTY TAXABLE VALUE	37,248		62,200
	EAST-0168100 NRTH-1684846		TOWN TAXABLE VALUE	31,040		
	DEED BOOK 1098 PG-1110		SCHOOL TAXABLE VALUE	24,200		
	FULL MARKET VALUE	86,400	FD027 Fire Protection 1	86,400 TO M		

STATE OF NEW YORK
 COUNTY - St Lawrence
 TOWN - Morristown
 SWIS - 406089

2 0 1 2 F I N A L A S S E S S M E N T R O L L
 T A X A B L E SECTION OF THE ROLL - 1
 TAX MAP NUMBER SEQUENCE
 UNIFORM PERCENT OF VALUE IS 100.00
 UNIFORM PERCENT OF VALUE IS 100.00

PAGE 130
 VALUATION DATE-JUL 01, 2011
 TAXABLE STATUS DATE-MAR 01, 2012

TAX MAP PARCEL NUMBER	PROPERTY LOCATION & CLASS	ASSESSMENT	EXEMPTION CODE-----	COUNTY-----	TOWN-----	SCHOOL
CURRENT OWNERS NAME	SCHOOL DISTRICT	LAND	TAX DESCRIPTION	TAXABLE VALUE		
CURRENT OWNERS ADDRESS	PARCEL SIZE/GRID COORD	TOTAL	SPECIAL DISTRICTS	ACCOUNT NO.		

69.068-1-15	29 Wright Rd # 1/Prvt 260 Seasonal res - WTRFNT		COUNTY TAXABLE VALUE	69.068-1-15	*****	1-105-10
Wright Road Revocable Trust	Morristown 406001	58,400	TOWN TAXABLE VALUE			
% Mary E Berkman	Lu Harold & Pauline Ward	115,600	SCHOOL TAXABLE VALUE			
1100 12Th St	Sold To Mary E Berkman		FD027 Fire Protection 1			115,600 TO M
Golden, CO 80401	75'on Water					
	FRNT 75.00 DPTH 184.00					
	EAST-0168136 NRTH-1684886					
	DEED BOOK 2010 PG-6510					
	FULL MARKET VALUE	115,600				

69.068-1-16	5 Winona Blvd/prvt 260 Seasonal res - WTRFNT		COUNTY TAXABLE VALUE	69.068-1-16	*****	1- 57-10
Jarrett Eileen	Morristown 406001	40,800	TOWN TAXABLE VALUE			
1064 Westwood Ave	FRNT 50.00 DPTH 235.00	105,000	SCHOOL TAXABLE VALUE			
Old Tappan, NJ 07675	EAST-0168176 NRTH-1684944		FD027 Fire Protection 1			105,000 TO M
	DEED BOOK 2007 PG-12531					
	FULL MARKET VALUE	105,000				

69.068-1-17	4 Winona Blvd/prvt 260 Seasonal res - WTRFNT		Home Imp - 44212	0	19,100	0
Bain Philip	Morristown 406001	48,200	Home Impro 44213	0	0	19,100
Bain Margaret M	50'wf	130,000	COUNTY TAXABLE VALUE		110,900	0
15 Wells St	50x130x7x84x38x84x5x150		TOWN TAXABLE VALUE		110,900	0
Canton, NY 13617	FRNT 50.00 DPTH		SCHOOL TAXABLE VALUE		130,000	0
	ACRES 0.22		FD027 Fire Protection 1		91,800	TO M
	EAST-0168210 NRTH-1684976		38,200 EX			
	DEED BOOK 1100 PG-438					
	FULL MARKET VALUE	130,000				

STATE OF NEW YORK
 COUNTY - St Lawrence
 TOWN - Morristown
 SWIS - 406089

2 0 1 2 F I N A L A S S E S S M E N T R O L L
 T A X A B L E SECTION OF THE ROLL - 1
 M A P S E C T I O N - 069
 S U B - S E C T I O N - 068
 U N I F O R M P E R C E N T O F V A L U E I S 100.00

PAGE 131
 VALUATION DATE-JUL 01, 2011
 TAXABLE STATUS DATE-MAR 01, 2012
 RPS150/V04/L015
 CURRENT DATE 6/14/2012

*** S P E C I A L D I S T R I C T S U M M A R Y ***

CODE	DISTRICT NAME	TOTAL PARCELS	EXTENSION TYPE	EXTENSION VALUE	AD VALOREM VALUE	EXEMPT AMOUNT	TAXABLE VALUE
FD027	Fire Protectio	13	TOTAL M		1992,200	38,200	1954,000

*** S C H O O L D I S T R I C T S U M M A R Y ***

CODE	DISTRICT NAME	TOTAL PARCELS	ASSESSED LAND	ASSESSED TOTAL	EXEMPT AMOUNT	TOTAL TAXABLE	STAR AMOUNT	STAR TAXABLE
406001	Morristown	13	894,700	1992,200		1992,200	248,800	1743,400
	S U B - T O T A L	13	894,700	1992,200		1992,200	248,800	1743,400
	T O T A L	13	894,700	1992,200		1992,200	248,800	1743,400

*** S Y S T E M C O D E S S U M M A R Y ***

NO SYSTEM EXEMPTIONS AT THIS LEVEL

*** E X E M P T I O N S U M M A R Y ***

CODE	DESCRIPTION	TOTAL PARCELS	COUNTY	TOWN	SCHOOL
41121	Vet - Wart	1	12,000	12,000	
41131	Vet - Comb	1	20,000	20,000	
41141	Vet - Disa	1	4,320	4,320	
41802	Aged - Cou	1	24,832		
41803	Aged - Tow	1		31,040	
41834	Enhanced S	4			248,800
44212	Home Imp -	1	19,100		
44213	Home Impro	1		19,100	
	T O T A L	11	80,252	86,460	248,800

STATE OF NEW YORK
COUNTY - St Lawrence
TOWN - Morristown
SWIS - 406089

2 0 1 2 F I N A L A S S E S S M E N T R O L L
T A X A B L E SECTION OF THE ROLL - 1
M A P S E C T I O N - 069
S U B - S E C T I O N - 068
UNIFORM PERCENT OF VALUE IS 100.00

PAGE 132
VALUATION DATE-JUL 01, 2011
TAXABLE STATUS DATE-MAR 01, 2012
RPS150/V04/L015
CURRENT DATE 6/14/2012

*** G R A N D T O T A L S ***

ROLL SEC	DESCRIPTION	TOTAL PARCELS	ASSESSED LAND	ASSESSED TOTAL	TAXABLE COUNTY	TAXABLE TOWN	TAXABLE SCHOOL	STAR TAXABLE
1	TAXABLE	13	894,700	1992,200	1911,948	1905,740	1992,200	1743,400

STATE OF NEW YORK
 COUNTY - St Lawrence
 TOWN - Morristown
 SWIS - 406089

2 0 1 2 F I N A L A S S E S S M E N T R O L L
 T A X A B L E SECTION OF THE ROLL - 1

PAGE 133
 VALUATION DATE-JUL 01, 2011
 TAXABLE STATUS DATE-MAR 01, 2012

TAX MAP NUMBER SEQUENCE
 UNIFORM PERCENT OF VALUE IS 100.00
 UNIFORM PERCENT OF VALUE IS 100.00

TAX MAP PARCEL NUMBER	PROPERTY LOCATION & CLASS	ASSESSMENT	EXEMPTION CODE-----	COUNTY-----	TOWN-----	SCHOOL
CURRENT OWNERS NAME	SCHOOL DISTRICT	LAND	TAX DESCRIPTION	TAXABLE VALUE		
CURRENT OWNERS ADDRESS	PARCEL SIZE/GRID COORD	TOTAL	SPECIAL DISTRICTS	ACCOUNT NO.		

69.076-1-1	10 Wright Rd # 1/Prvt 260 Seasonal res - WTRFNT Morristown 406001	46,200	COUNTY TAXABLE VALUE	69.076-1-1	*****	1-105- 5
Martin Beverly & Etal	Encroach 2020/5968	99,700	TOWN TAXABLE VALUE			
Attn: Beverly J Walker	110'wfx62x121		SCHOOL TAXABLE VALUE			
504 East Hamilton St	FRNT 110.00 DPTH		FD027 Fire Protection 1			99,700 TO M
Union Mills, IN 46382-9790	ACRES 0.08					
	EAST-0167288 NRTH-1683874					
	DEED BOOK 1095 PG-592					
	FULL MARKET VALUE	99,700				

69.076-1-2	11 Wright Rd # 1/Prvt 260 Seasonal res - WTRFNT Morristown 406001	27,600	COUNTY TAXABLE VALUE	69.076-1-2	*****	1- 52-13
Guilboard Helen (Lu)	encroc2010/5968	70,100	TOWN TAXABLE VALUE			
Attn: Sylvia Paro	80x156 Also		SCHOOL TAXABLE VALUE			
11831 Broadwater Ln	50(wf)x85x51x62		FD027 Fire Protection 1			70,100 TO M
Charlotte, NC 28273-6702	FRNT 50.00 DPTH					
	ACRES 0.40					
	EAST-0167331 NRTH-1683924					
	DEED BOOK 1087 PG-477					
	FULL MARKET VALUE	70,100				

69.076-1-3	12 Wright Rd # 1/Prvt 260 Seasonal res - WTRFNT Morristown 406001	38,600	COUNTY TAXABLE VALUE	69.076-1-3	*****	1- 86-14
Bouchard Gary (Lu)	(res Under Const)	97,700	TOWN TAXABLE VALUE			
Bouchard Gail (Lu)	50'wf		SCHOOL TAXABLE VALUE			
306 Proctor Ave	FRNT 50.00 DPTH 177.00		FD027 Fire Protection 1			97,700 TO M
Ogdensburg, NY 13669	EAST-0167355 NRTH-1683957					
	DEED BOOK 2009 PG-13411					
	FULL MARKET VALUE	97,700				

69.076-1-4	13 Wright Rd # 1/Prvt 260 Seasonal res - WTRFNT Morristown 406001	33,600	Vet - Wart 41121	69.076-1-4	*****	1- 75- 5
Morley Lisa		104,100	Vet - Disa 41141			0
Morley Brian	40x80 Also		Aged - Cou 41802			0
500 Mansion Ave	50(wf)x144x40x110		Aged - Tow 41803			0
Ogdensburg, NY 13669	FRNT 50.00 DPTH 127.00		Enhanced S 41834			0
	EAST-0167382 NRTH-1683996		COUNTY TAXABLE VALUE			62,200
PRIOR OWNER ON 3/01/2012	DEED BOOK 2012 PG-5438		TOWN TAXABLE VALUE			
McWilliams Gilbert	FULL MARKET VALUE	104,100	SCHOOL TAXABLE VALUE			
			FD027 Fire Protection 1			104,100 TO M

STATE OF NEW YORK
 COUNTY - St Lawrence
 TOWN - Morristown
 SWIS - 406089

2 0 1 2 F I N A L A S S E S S M E N T R O L L
 T A X A B L E SECTION OF THE ROLL - 1
 TAX MAP NUMBER SEQUENCE
 UNIFORM PERCENT OF VALUE IS 100.00
 UNIFORM PERCENT OF VALUE IS 100.00

PAGE 134
 VALUATION DATE-JUL 01, 2011
 TAXABLE STATUS DATE-MAR 01, 2012

TAX MAP PARCEL NUMBER	PROPERTY LOCATION & CLASS	ASSESSMENT	EXEMPTION CODE-----	COUNTY-----	TOWN-----	SCHOOL
CURRENT OWNERS NAME	SCHOOL DISTRICT	LAND	TAX DESCRIPTION	TAXABLE VALUE		
CURRENT OWNERS ADDRESS	PARCEL SIZE/GRID COORD	TOTAL	SPECIAL DISTRICTS	ACCOUNT NO.		

69.076-1-5	14 Wright Rd # 1/Prvt 260 Seasonal res - WTRFNT		COUNTY TAXABLE VALUE	69.076-1-5	*****	1- 84-10
Austin Ann Jeannine	Morristown 406001	88,900	TOWN TAXABLE VALUE			
115 Leroy St	109'swf Eff 100'Wf	164,000	SCHOOL TAXABLE VALUE			
Potsdam, NY 13676	100x269sx100x66sx100x240		FD027 Fire Protection 1			164,000 TO M
	FRNT 109.00 DPTH					
	ACRES 0.60					
	EAST-0167393 NRTH-1684065					
	DEED BOOK 1044 PG-672					
	FULL MARKET VALUE	164,000				

69.076-1-6	15 Wright Rd # 1/Prvt 260 Seasonal res - WTRFNT		COUNTY TAXABLE VALUE	69.076-1-6	*****	1- 23-12
Austin Robert E	Morristown 406001	73,600	TOWN TAXABLE VALUE			
115 Leroy St	94'wfx269x100x66x100x240	144,500	SCHOOL TAXABLE VALUE			
Potsdam, NY 13676	FRNT 94.00 DPTH 305.00		FD027 Fire Protection 1			144,500 TO M
	ACRES 0.66					
	EAST-0167433 NRTH-1684129					
	DEED BOOK 2000 PG-374					
	FULL MARKET VALUE	144,500				

69.076-1-7	17 Wright Rd # 1/Prvt 260 Seasonal res - WTRFNT		COUNTY TAXABLE VALUE	69.076-1-7	*****	1- 79- 5
Tyler Judith A	Morristown 406001	89,400	TOWN TAXABLE VALUE			
Attn: Vera Nichols	108'wfx280xvar	157,000	SCHOOL TAXABLE VALUE			
PO Box 11	FRNT 108.00 DPTH		FD027 Fire Protection 1			157,000 TO M
Ogdensburg, NY 13669	ACRES 0.80					
	EAST-0167473 NRTH-1684196					
	DEED BOOK 1072 PG-109					
	FULL MARKET VALUE	157,000				

69.076-2-1	1 Camp Rd 26/prvt 260 Seasonal res - WTRFNT		COUNTY TAXABLE VALUE	69.076-2-1	*****	1- 85-11
McKenty Living Trust	Morristown 406001	37,700	TOWN TAXABLE VALUE			
% Robert & Anne McKenty	50x135x56'wfx120	90,300	SCHOOL TAXABLE VALUE			
1685 Baradino Bluffs	FRNT 56.00 DPTH 127.00		FD027 Fire Protection 1			90,300 TO M
Skaneateles, NY 13152	EAST-0166475 NRTH-1683088					
	DEED BOOK 2011 PG-1617					
	FULL MARKET VALUE	90,300				

69.076-2-2	Camp Rd 26/prvt 314 Rural vac<10		COUNTY TAXABLE VALUE	69.076-2-2	*****	1- 85-12
McKenty Living Trust	Morristown 406001	8,100	TOWN TAXABLE VALUE			
% Robert & Anne McKenty	16x1030x50x80x34x948	8,100	SCHOOL TAXABLE VALUE			
1685 Baradino Bluffs	FRNT 16.00 DPTH		FD027 Fire Protection 1			8,100 TO M
Skaneateles, NY 13152	ACRES 1.00					
	EAST-0166534 NRTH-1683004					
	DEED BOOK 2011 PG-1617					
	FULL MARKET VALUE	8,100				

STATE OF NEW YORK
 COUNTY - St Lawrence
 TOWN - Morristown
 SWIS - 406089

2 0 1 2 F I N A L A S S E S S M E N T R O L L
 T A X A B L E SECTION OF THE ROLL - 1
 TAX MAP NUMBER SEQUENCE
 UNIFORM PERCENT OF VALUE IS 100.00
 UNIFORM PERCENT OF VALUE IS 100.00

PAGE 135
 VALUATION DATE-JUL 01, 2011
 TAXABLE STATUS DATE-MAR 01, 2012

TAX MAP PARCEL NUMBER	PROPERTY LOCATION & CLASS	ASSESSMENT	EXEMPTION CODE-----	COUNTY-----	TOWN-----	SCHOOL
CURRENT OWNERS NAME	SCHOOL DISTRICT	LAND	TAX DESCRIPTION	TAXABLE VALUE		
CURRENT OWNERS ADDRESS	PARCEL SIZE/GRID COORD	TOTAL	SPECIAL DISTRICTS	ACCOUNT NO.		

69.076-2-3	2 Camp Rd 26/prvt 260 Seasonal res - WTRFNT		Basic Star 41854	0	0	0 30,000
Patterson Kenneth F	Morristown 406001	78,200	COUNTY TAXABLE VALUE			160,000
Patterson Andrew	100wfx200x100x175	160,000	TOWN TAXABLE VALUE			160,000
510 Valley Dr W	FRNT 100.00 DPTH 188.00		SCHOOL TAXABLE VALUE			130,000
Chittenango, NY 13037	BANK8888830		FD027 Fire Protection 1			160,000 TO M
	EAST-0166560 NRTH-1683102					
	DEED BOOK 2001 PG-1132					
	FULL MARKET VALUE	160,000				

69.076-2-4	1 Wright Rd # 2/Prvt 260 Seasonal res - WTRFNT		COUNTY TAXABLE VALUE			98,800
Drolet James E	Morristown 406001	38,600	TOWN TAXABLE VALUE			98,800
Drolet Anne Marie B	50x175x51wfx162	98,800	SCHOOL TAXABLE VALUE			98,800
8290 Staghorn Trail	FRNT 51.00 DPTH 168.00		FD027 Fire Protection 1			98,800 TO M
Clarkston, MI 48348	EAST-0166622 NRTH-1683139					
	DEED BOOK 2003 PG-16810					
	FULL MARKET VALUE	98,800				

69.076-2-5	2 Wright Rd # 2/Prvt 260 Seasonal res - WTRFNT		COUNTY TAXABLE VALUE			111,700
Truskowski Chester A	Morristown 406001	69,500	TOWN TAXABLE VALUE			111,700
Truskowski Mary E	100'wfx141x100x145	111,700	SCHOOL TAXABLE VALUE			111,700
PO Box 252	(addition)		FD027 Fire Protection 1			111,700 TO M
Hammond, NY 13646-0252	FRNT 100.00 DPTH 143.00					
	EAST-0166682 NRTH-1683184					
	DEED BOOK 1087 PG-983					
	FULL MARKET VALUE	111,700				

69.076-2-6	3 Wright Rd # 2/Prvt 260 Seasonal res - WTRFNT		COUNTY TAXABLE VALUE			116,300
Malette Gregg A	Morristown 406001	78,200	TOWN TAXABLE VALUE			116,300
Malette Emily	100'st	116,300	SCHOOL TAXABLE VALUE			116,300
250 Proctor Ave	100'wfx176x100x200		FD027 Fire Protection 1			116,300 TO M
Ogdensburg, NY 13669-2017	FRNT 100.00 DPTH 188.00					
	EAST-0166756 NRTH-1683260					
	DEED BOOK 1084 PG-644					
	FULL MARKET VALUE	116,300				

69.076-2-7	4 Wright Rd # 2/Prvt 260 Seasonal res - WTRFNT		COUNTY TAXABLE VALUE			167,700
Rabb Donna M	Morristown 406001	63,500	TOWN TAXABLE VALUE			167,700
381 Regan Rd	94x175x94'wfx144	167,700	SCHOOL TAXABLE VALUE			167,700
Norwood, NY 13668	FRNT 94.00 DPTH 160.00		FD027 Fire Protection 1			167,700 TO M
	EAST-0166835 NRTH-1683318					
	DEED BOOK 2010 PG-12004					
	FULL MARKET VALUE	167,700				

STATE OF NEW YORK
 COUNTY - St Lawrence
 TOWN - Morristown
 SWIS - 406089

2 0 1 2 F I N A L A S S E S S M E N T R O L L
 T A X A B L E SECTION OF THE ROLL - 1

PAGE 136
 VALUATION DATE-JUL 01, 2011
 TAXABLE STATUS DATE-MAR 01, 2012

TAX MAP NUMBER SEQUENCE
 UNIFORM PERCENT OF VALUE IS 100.00
 UNIFORM PERCENT OF VALUE IS 100.00

TAX MAP PARCEL NUMBER	PROPERTY LOCATION & CLASS	ASSESSMENT	EXEMPTION CODE-----	COUNTY-----	TOWN-----	SCHOOL
CURRENT OWNERS NAME	SCHOOL DISTRICT	LAND	TAX DESCRIPTION	TAXABLE VALUE		
CURRENT OWNERS ADDRESS	PARCEL SIZE/GRID COORD	TOTAL	SPECIAL DISTRICTS	ACCOUNT NO.		

69.076-2-8	5 Wright Rd # 2/Prvt 260 Seasonal res - WTRFNT		COUNTY TAXABLE VALUE	69.076-2-8	*****	1- 28- 4
Cutway Basil	Morristown 406001	35,600	TOWN TAXABLE VALUE			
Cutway Jean	50wfx145x50x135	79,500	SCHOOL TAXABLE VALUE			
% Richard Mattott	FRNT 50.00 DPTH 140.00		FD027 Fire Protection 1			79,500 TO M
PO Box 1142	EAST-0166890 NRTH-1683373					
Ogdensburg, NY 13669	DEED BOOK 00894 PG-00696					
	FULL MARKET VALUE	79,500				
PRIOR OWNER ON 3/01/2012						
Cutway Basil						

69.076-2-9	6 Wright Rd # 2/Prvt 260 Seasonal res - WTRFNT		COUNTY TAXABLE VALUE	69.076-2-9	*****	1- 94- 2
Patterson Donna Shue	Morristown 406001	34,300	TOWN TAXABLE VALUE			
5239 Westmoreland Rd	50x135x40(wf)x130	75,500	SCHOOL TAXABLE VALUE			
Whitesboro, NY 13492-3713	FRNT 50.00 DPTH 132.00		FD027 Fire Protection 1			75,500 TO M
	EAST-0166929 NRTH-1683407					
	DEED BOOK 1069 PG-276					
	FULL MARKET VALUE	75,500				

69.076-2-10	Sh 37 314 Rural vac<10		COUNTY TAXABLE VALUE	69.076-2-10	*****	
Patterson Kenneth F	Morristown 406001	11,400	TOWN TAXABLE VALUE			
Patterson Andrew	ACRES 9.20 BANK8888830	11,400	SCHOOL TAXABLE VALUE			
510 Valley Dr W	EAST-0166943 NRTH-1682744		FD027 Fire Protection 1			11,400 TO M
Chittenango, NY 13037	DEED BOOK 2001 PG-1132					
	FULL MARKET VALUE	11,400				

69.076-3-7	1 Catamaran Shoal Rd/prvt 260 Seasonal res - WTRFNT		COUNTY TAXABLE VALUE	69.076-3-7	*****	1- 42- 3
Shifflette Sandra Beth Ward	Morristown 406001	114,800	TOWN TAXABLE VALUE			
350 Alley Corner Rd	100'wf St Line	198,400	SCHOOL TAXABLE VALUE			
Smyrna, DE 19977	150x142x165x165		FD027 Fire Protection 1			198,400 TO M
	FRNT 165.00 DPTH 153.00					
	EAST-0165742 NRTH-1682393					
	DEED BOOK 2011 PG-13537					
	FULL MARKET VALUE	198,400				

69.076-3-8	2 Catamaran Shoal Rd/prvt 260 Seasonal res - WTRFNT		COUNTY TAXABLE VALUE	69.076-3-8	*****	1- 88-14
Burns Maureen McNally(Lu)	Morristown 406001	40,100	TOWN TAXABLE VALUE			
McNally Mark T (Lu) & Etal	50wfx205x50x200	87,800	SCHOOL TAXABLE VALUE			
Attn: Michael &Deborah McNally	FRNT 50.00 DPTH 203.00		FD027 Fire Protection 1			87,800 TO M
704 Franklin St	EAST-0165805 NRTH-1682468					
Ogdensburg, NY 13669	DEED BOOK 2002 PG-16782					
	FULL MARKET VALUE	87,800				

STATE OF NEW YORK
 COUNTY - St Lawrence
 TOWN - Morristown
 SWIS - 406089

2 0 1 2 F I N A L A S S E S S M E N T R O L L
 T A X A B L E SECTION OF THE ROLL - 1
 TAX MAP NUMBER SEQUENCE
 UNIFORM PERCENT OF VALUE IS 100.00
 UNIFORM PERCENT OF VALUE IS 100.00

PAGE 137
 VALUATION DATE-JUL 01, 2011
 TAXABLE STATUS DATE-MAR 01, 2012

TAX MAP PARCEL NUMBER	PROPERTY LOCATION & CLASS	ASSESSMENT	EXEMPTION CODE-----	COUNTY-----	TOWN-----	SCHOOL
CURRENT OWNERS NAME	SCHOOL DISTRICT	LAND	TAX DESCRIPTION	TAXABLE VALUE		
CURRENT OWNERS ADDRESS	PARCEL SIZE/GRID COORD	TOTAL	SPECIAL DISTRICTS	ACCOUNT NO.		

69.076-3-9	3 Catamaran Shoal Rd/prvt 260 Seasonal res - WTRFNT		COUNTY TAXABLE VALUE	69.076-3-9	*****	1-107- 7
Weischedel Garry R	Morristown 406001	79,200	TOWN TAXABLE VALUE			
20 Windridge Rd	100x170x102wfx190	156,800	SCHOOL TAXABLE VALUE			
Essex Jct, VT 05452	FRNT 102.00 DPTH 180.00 EAST-0165866 NRTH-1682512 DEED BOOK 1100 PG-754		FD027 Fire Protection 1			156,800 TO M
	FULL MARKET VALUE	156,800				

69.076-3-11.1	5 Catamaran Shoal Rd/prvt 260 Seasonal res - WTRFNT		COUNTY TAXABLE VALUE	69.076-3-11.1	*****	1- 80- 2
Szatkowski Gerald P	Morristown 406001	82,400	TOWN TAXABLE VALUE			
Szatkowski Virginia M	102'wfx212x100x190	245,000	SCHOOL TAXABLE VALUE			
5 Catamaran Shoal Rd/prvt	FRNT 102.00 DPTH 210.00 BANK8888830		FD027 Fire Protection 1			245,000 TO M
Ogdensburg, NY 13669	EAST-0165911 NRTH-1682590 DEED BOOK 2008 PG-8557					
PRIOR OWNER ON 3/01/2012	FULL MARKET VALUE	245,000				
Szatkowski Gerald P						

69.076-3-12.1	6 Catamaran Shoal Rd/prvt 210 1 Family Res - WTRFNT		COUNTY TAXABLE VALUE	69.076-3-12.1	*****	1- 65-10
Murphy Charles E	Morristown 406001	159,000	TOWN TAXABLE VALUE			
1057 North 4Th St	204'wf	221,800	SCHOOL TAXABLE VALUE			
New Hyde Park, NY 11040	FRNT 204.00 DPTH ACRES 1.00		FD027 Fire Protection 1			221,800 TO M
	EAST-0166013 NRTH-1682656 DEED BOOK 1999 PG-20806					
	FULL MARKET VALUE	221,800				

69.076-3-14	8 Catamaran Shoal Rd/prvt 260 Seasonal res - WTRFNT		COUNTY TAXABLE VALUE	69.076-3-14	*****	1- 48- 1
Michaelides Michael	Morristown 406001	81,400	TOWN TAXABLE VALUE			
Michaelides Susanne	100x225x102(wf)x228	255,700	SCHOOL TAXABLE VALUE			
423 Elizabeth St	FRNT 100.00 DPTH 227.00		FD027 Fire Protection 1			255,700 TO M
Ogdensburg, NY 13669	EAST-0166158 NRTH-1682792 DEED BOOK 895 PG-00642					
	FULL MARKET VALUE	255,700				

69.076-3-15	9 Catamaran Shoal Rd/prvt 270 Mfg housing - WTRFNT		COUNTY TAXABLE VALUE	69.076-3-15	*****	1- 80- 8
Silver Rose Realty, Inc.	Morristown 406001	122,400	TOWN TAXABLE VALUE			
PO Box 1036	150'wfx228x160x262	129,900	SCHOOL TAXABLE VALUE			
Ogdensburg, NY 13669	FRNT 150.00 DPTH 245.00 EAST-0166254 NRTH-1682871 DEED BOOK 2010 PG-17793		FD027 Fire Protection 1			129,900 TO M
	FULL MARKET VALUE	129,900				

STATE OF NEW YORK
 COUNTY - St Lawrence
 TOWN - Morristown
 SWIS - 406089

2 0 1 2 F I N A L A S S E S S M E N T R O L L
 T A X A B L E SECTION OF THE ROLL - 1
 TAX MAP NUMBER SEQUENCE
 UNIFORM PERCENT OF VALUE IS 100.00
 UNIFORM PERCENT OF VALUE IS 100.00

PAGE 138
 VALUATION DATE-JUL 01, 2011
 TAXABLE STATUS DATE-MAR 01, 2012

TAX MAP PARCEL NUMBER	PROPERTY LOCATION & CLASS	ASSESSMENT	EXEMPTION CODE-----	COUNTY-----	TOWN-----	SCHOOL
CURRENT OWNERS NAME	SCHOOL DISTRICT	LAND	TAX DESCRIPTION	TAXABLE VALUE		
CURRENT OWNERS ADDRESS	PARCEL SIZE/GRID COORD	TOTAL	SPECIAL DISTRICTS	ACCOUNT NO.		

69.076-3-16	10 Catamaran Shoal Rd/prvt 210 1 Family Res - WTRFNT		COUNTY TAXABLE VALUE	69.076-3-16	*****	1- 23- 5
Wears Katherine H	Morristown 406001	78,300	TOWN TAXABLE VALUE			
322 Hamilton St	100x295x96'wfx258	222,000	SCHOOL TAXABLE VALUE			
Ogdensburg, NY 13669	FRNT 96.00 DPTH 277.00 EAST-0166354 NRTH-1682947 DEED BOOK 2010 PG-8814		FD027 Fire Protection 1			222,000 TO M
	FULL MARKET VALUE	222,000				

69.076-3-17	Catamaran Shoal Rd/prvt 314 Rural vac<10 - WTRFNT		COUNTY TAXABLE VALUE	69.076-3-17	*****	1- 78- 8
Michaelides Michael	Morristown 406001	89,800	TOWN TAXABLE VALUE			
Michaelides Susanne	(eff 100'Wf)	89,800	SCHOOL TAXABLE VALUE			
423 Elizabeth St	110x258x110x215		FD027 Fire Protection 1			89,800 TO M
Ogdensburg, NY 13669	FRNT 110.00 DPTH 237.00 EAST-0166442 NRTH-1683008 DEED BOOK 1100 PG-751					
	FULL MARKET VALUE	89,800				

69.076-3-18	Sh 37 323 Vacant rural		COUNTY TAXABLE VALUE	69.076-3-18	*****	1- 78- 7
Michaelides Michael	Morristown 406001	14,600	TOWN TAXABLE VALUE			
Michaelides Susanne	ACRES 19.60	14,600	SCHOOL TAXABLE VALUE			
423 Elizabeth St	EAST-0166278 NRTH-1682329		FD027 Fire Protection 1			14,600 TO M
Ogdensburg, NY 13669	DEED BOOK 1100 PG-751					
	FULL MARKET VALUE	14,600				

69.076-3-19	Sh 37 314 Rural vac<10		COUNTY TAXABLE VALUE	69.076-3-19	*****	1- 42- 1
Duffy Patrick C	Morristown 406001	8,400	TOWN TAXABLE VALUE			
423 Seymour St	FRNT 100.00 DPTH 700.00	8,400	SCHOOL TAXABLE VALUE			
Ogdensburg, NY 13669	ACRES 1.60		FD027 Fire Protection 1			8,400 TO M
	EAST-0166549 NRTH-1682327 DEED BOOK 2011 PG-1042					
	FULL MARKET VALUE	8,400				

69.076-5-1	Wright Rd # 2/Prvt 312 Vac w/imprv		COUNTY TAXABLE VALUE	69.076-5-1	*****	
Patterson Donna Shue	Morristown 406001	500	TOWN TAXABLE VALUE			
5239 Westmoreland Rd	Garage Lot # 8	1,000	SCHOOL TAXABLE VALUE			
Whitesboro, NY 13492	FRNT 12.00 DPTH 35.00		FD027 Fire Protection 1			1,000 TO M
	EAST-0166982 NRTH-1683138 DEED BOOK 2005 PG-16858					
	FULL MARKET VALUE	1,000				

STATE OF NEW YORK
 COUNTY - St Lawrence
 TOWN - Morristown
 SWIS - 406089

2 0 1 2 F I N A L A S S E S S M E N T R O L L
 T A X A B L E SECTION OF THE ROLL - 1

PAGE 139
 VALUATION DATE-JUL 01, 2011
 TAXABLE STATUS DATE-MAR 01, 2012

TAX MAP NUMBER SEQUENCE
 UNIFORM PERCENT OF VALUE IS 100.00
 UNIFORM PERCENT OF VALUE IS 100.00

TAX MAP PARCEL NUMBER	PROPERTY LOCATION & CLASS	ASSESSMENT	EXEMPTION CODE-----	COUNTY-----	TOWN-----	SCHOOL
CURRENT OWNERS NAME	SCHOOL DISTRICT	LAND	TAX DESCRIPTION	TAXABLE VALUE		
CURRENT OWNERS ADDRESS	PARCEL SIZE/GRID COORD	TOTAL	SPECIAL DISTRICTS			ACCOUNT NO.
***** 69.076-5-2 *****						
69.076-5-2	Camp Rd 27/prvt					
Cutway Basil	312 Vac w/imprv		COUNTY TAXABLE VALUE	200		
Cutway Jean	Morristown 406001	3	TOWN TAXABLE VALUE	200		
% Richard Mallott	Garage Lot # 7	200	SCHOOL TAXABLE VALUE	200		
PO Box 1142	FRNT 12.00 DPTH 35.00		FD027 Fire Protection 1	200 TO M		
Ogdensburg, NY 13669	EAST-0166990 NRTH-1683126					
	DEED BOOK 894 PG-696					
	FULL MARKET VALUE	200				
***** 69.076-5-3 *****						
69.076-5-3	Wright Rd # 2/Prvt					
Truskowski Chester A	314 Rural vac<10		COUNTY TAXABLE VALUE	700		
Truskowski Mary E	Morristown 406001	700	TOWN TAXABLE VALUE	700		
PO Box 252	Garage Lots 5 & 6	700	SCHOOL TAXABLE VALUE	700		
Hammond, NY 13646-0252	FRNT 24.00 DPTH 35.00		FD027 Fire Protection 1	700 TO M		
	EAST-0166996 NRTH-1683114					
	DEED BOOK 1087 PG-983					
	FULL MARKET VALUE	700				
***** 69.076-5-4 *****						
69.076-5-4	Wright Rd # 2/Prvt					
Drolet James E	314 Rural vac<10		COUNTY TAXABLE VALUE	300		
Drolet Anne Marie B	Morristown 406001	300	TOWN TAXABLE VALUE	300		
8290 Staghorn Trail	Garage Lot # 4	300	SCHOOL TAXABLE VALUE	300		
Clarkston, MI 48348	FRNT 12.00 DPTH 35.00		FD027 Fire Protection 1	300 TO M		
	EAST-0167006 NRTH-1683101					
	DEED BOOK 2003 PG-16810					
	FULL MARKET VALUE	300				
***** 69.076-5-5 *****						
69.076-5-5	Wright Rd # 2/Prvt					
Patterson Kenneth F	314 Rural vac<10		COUNTY TAXABLE VALUE	700		
Patterson Andrew	Morristown 406001	700	TOWN TAXABLE VALUE	700		
510 Valley Dr W	Garage Lots # 2 & 3	700	SCHOOL TAXABLE VALUE	700		
Chittenango, NY 13037	FRNT 24.00 DPTH 35.00		FD027 Fire Protection 1	700 TO M		
	BANK8888830					
	EAST-0167015 NRTH-1683085					
	DEED BOOK 2001 PG-1132					
	FULL MARKET VALUE	700				
***** 69.076-5-6 *****						
69.076-5-6	Wright Rd # 2/Prvt					
McKenty Living Trust	314 Rural vac<10		COUNTY TAXABLE VALUE	300		
% Robert & Anne McKenty	Morristown 406001	300	TOWN TAXABLE VALUE	300		
1685 Baradino Bluffs	Garage Lot # 1	300	SCHOOL TAXABLE VALUE	300		
Skaneateles, NY 13152	FRNT 12.00 DPTH 35.00		FD027 Fire Protection 1	300 TO M		
	EAST-0167027 NRTH-1683069					
	DEED BOOK 2011 PG-1617					
	FULL MARKET VALUE	300				

STATE OF NEW YORK
 COUNTY - St Lawrence
 TOWN - Morristown
 SWIS - 406089

2 0 1 2 F I N A L A S S E S S M E N T R O L L
 T A X A B L E SECTION OF THE ROLL - 1
 TAX MAP NUMBER SEQUENCE
 UNIFORM PERCENT OF VALUE IS 100.00
 UNIFORM PERCENT OF VALUE IS 100.00

PAGE 140
 VALUATION DATE-JUL 01, 2011
 TAXABLE STATUS DATE-MAR 01, 2012

TAX MAP PARCEL NUMBER	PROPERTY LOCATION & CLASS	ASSESSMENT	EXEMPTION CODE-----	COUNTY-----	TOWN-----	SCHOOL
CURRENT OWNERS NAME	SCHOOL DISTRICT	LAND	TAX DESCRIPTION	TAXABLE VALUE		
CURRENT OWNERS ADDRESS	PARCEL SIZE/GRID COORD	TOTAL	SPECIAL DISTRICTS	ACCOUNT NO.		
***** 69.076-5-7 *****						
69.076-5-7	Wright Rd # 2/Prvt 314 Rural vac<10		COUNTY TAXABLE VALUE	800		
Mallette Gregg A	Morristown 406001	800	TOWN TAXABLE VALUE	800		
Mallette Emily	FRNT 29.00 DPTH 35.00	800	SCHOOL TAXABLE VALUE	800		
250 Proctor Ave	EAST-0166974 NRTH-1683153		FD027 Fire Protection 1	800 TO M		
Ogdensburg, NY 13669-2017	DEED BOOK 1084 PG-644					
	FULL MARKET VALUE	800				
***** 69.076-5-8 *****						
69.076-5-8	7 Wright Rd # 2 /Prvt 210 1 Family Res - WTRFNT		COUNTY TAXABLE VALUE	218,500		
Brenno Scott A	Morristown 406001	109,400	TOWN TAXABLE VALUE	218,500		
Brenno Diane W	135'wf	218,500	SCHOOL TAXABLE VALUE	218,500		
508 Montgomery St	ACRES 1.80		AG001 Ag Dist #1	.00 MT		
Ogdensburg, NY 13669	EAST-0167015 NRTH-1683262		FD027 Fire Protection 1	218,500 TO M		
	DEED BOOK 1998 PG-15501					
	FULL MARKET VALUE	218,500				
***** 69.076-5-9 *****						
69.076-5-9	8 Wright Rd # 2/Prvt 260 Seasonal res - WTRFNT		COUNTY TAXABLE VALUE	178,000		
Rose James E	Morristown 406001	111,800	TOWN TAXABLE VALUE	178,000		
Rose Pamela A	FRNT 135.00 DPTH 325.00	178,000	SCHOOL TAXABLE VALUE	178,000		
159 Meade Rd	ACRES 1.00		AG001 Ag Dist #1	.00 MT		
Canton, NY 13617	EAST-0167154 NRTH-1683436		FD027 Fire Protection 1	178,000 TO M		
	DEED BOOK 2010 PG-14311					
	FULL MARKET VALUE	178,000				

STATE OF NEW YORK
 COUNTY - St Lawrence
 TOWN - Morristown
 SWIS - 406089

2 0 1 2 F I N A L A S S E S S M E N T R O L L
 T A X A B L E SECTION OF THE ROLL - 1
 M A P S E C T I O N - 069
 S U B - S E C T I O N - 076
 U N I F O R M P E R C E N T O F V A L U E I S 100.00

PAGE 141
 VALUATION DATE-JUL 01, 2011
 TAXABLE STATUS DATE-MAR 01, 2012
 RPS150/V04/L015
 CURRENT DATE 6/14/2012

*** S P E C I A L D I S T R I C T S U M M A R Y ***

CODE	DISTRICT NAME	TOTAL PARCELS	EXTENSION TYPE	EXTENSION VALUE	AD VALOREM VALUE	EXEMPT AMOUNT	TAXABLE VALUE
AG001	Ag Dist #1	2	MOVTAX				
FD027	Fire Protectio	37	TOTAL M		3787,100		3787,100

*** S C H O O L D I S T R I C T S U M M A R Y ***

CODE	DISTRICT NAME	TOTAL PARCELS	ASSESSED LAND	ASSESSED TOTAL	EXEMPT AMOUNT	TOTAL TAXABLE	STAR AMOUNT	STAR TAXABLE
406001	Morristown	37	1947,903	3787,100		3787,100	92,200	3694,900
	S U B - T O T A L	37	1947,903	3787,100		3787,100	92,200	3694,900
	T O T A L	37	1947,903	3787,100		3787,100	92,200	3694,900

*** S Y S T E M C O D E S S U M M A R Y ***

NO SYSTEM EXEMPTIONS AT THIS LEVEL

*** E X E M P T I O N S U M M A R Y ***

CODE	DESCRIPTION	TOTAL PARCELS	COUNTY	TOWN	SCHOOL
41121	Vet - Wart	1	12,000	12,000	
41141	Vet - Disa	1	40,000	40,000	
41802	Aged - Cou	1	15,630		
41803	Aged - Tow	1		26,050	
41834	Enhanced S	1			62,200
41854	Basic Star	1			30,000
	T O T A L	6	67,630	78,050	92,200

STATE OF NEW YORK
COUNTY - St Lawrence
TOWN - Morristown
SWIS - 406089

2 0 1 2 F I N A L A S S E S S M E N T R O L L
T A X A B L E SECTION OF THE ROLL - 1
M A P S E C T I O N - 069
S U B - S E C T I O N - 076
UNIFORM PERCENT OF VALUE IS 100.00

PAGE 142
VALUATION DATE-JUL 01, 2011
TAXABLE STATUS DATE-MAR 01, 2012
RPS150/V04/L015
CURRENT DATE 6/14/2012

*** G R A N D T O T A L S ***

ROLL SEC	DESCRIPTION	TOTAL PARCELS	ASSESSED LAND	ASSESSED TOTAL	TAXABLE COUNTY	TAXABLE TOWN	TAXABLE SCHOOL	STAR TAXABLE
1	TAXABLE	37	1947,903	3787,100	3719,470	3709,050	3787,100	3694,900

STATE OF NEW YORK
 COUNTY - St Lawrence
 TOWN - Morristown
 SWIS - 406089

2 0 1 2 F I N A L A S S E S S M E N T R O L L
 T A X A B L E SECTION OF THE ROLL - 1

PAGE 143
 VALUATION DATE-JUL 01, 2011
 TAXABLE STATUS DATE-MAR 01, 2012

TAX MAP NUMBER SEQUENCE
 UNIFORM PERCENT OF VALUE IS 100.00
 UNIFORM PERCENT OF VALUE IS 100.00

TAX MAP PARCEL NUMBER	PROPERTY LOCATION & CLASS	ASSESSMENT	EXEMPTION CODE-----	COUNTY-----	TOWN-----	SCHOOL
CURRENT OWNERS NAME	SCHOOL DISTRICT	LAND	TAX DESCRIPTION	TAXABLE VALUE		
CURRENT OWNERS ADDRESS	PARCEL SIZE/GRID COORD	TOTAL	SPECIAL DISTRICTS			ACCOUNT NO.

69.083-1-1	1 Arthurs Rd/prvt 260 Seasonal res - WTRFNT		COUNTY TAXABLE VALUE	131,900		1- 55-12
Petrie Richard	Morristown 406001	81,600	TOWN TAXABLE VALUE	131,900		
Petrie Mary	Also 2000/6566	131,900	SCHOOL TAXABLE VALUE	131,900		
138 Highledge Dr	100x229x100x240		FD027 Fire Protection 1	131,900 TO M		
Penfield, NY 14526	FRNT 100.00 DPTH 235.00					
	EAST-0164489 NRTH-1681028					
	DEED BOOK 2005 PG-13647					
	FULL MARKET VALUE	131,900				

69.083-1-2.1	2 Arthurs Rd/prvt 270 Mfg housing - WTRFNT		COUNTY TAXABLE VALUE	141,900		1- 89- 5
Brown George A	Morristown 406001	116,800	TOWN TAXABLE VALUE	141,900		
PO Box 200	Also 2000/6534	141,900	SCHOOL TAXABLE VALUE	141,900		
Morristown, NY 13664	FRNT 139.00 DPTH		FD027 Fire Protection 1	141,900 TO M		
	ACRES 3.43					
	EAST-0164716 NRTH-1680916					
	DEED BOOK 2004 PG-11875					
	FULL MARKET VALUE	141,900				

69.083-1-3	3 Arthurs Rd/prvt 260 Seasonal res - WTRFNT		COUNTY TAXABLE VALUE	135,900		1- 41-15
Dubrulle Joseph P	Morristown 406001	40,800	TOWN TAXABLE VALUE	135,900		
Dubrulle Janet	50x240x50x235	135,900	SCHOOL TAXABLE VALUE	135,900		
1879 Seclusion Dr	FRNT 50.00 DPTH 238.00		FD027 Fire Protection 1	135,900 TO M		
Daytona Beach, FL 32128-6975	EAST-0164642 NRTH-1681179					
	DEED BOOK 2008 PG-15510					
	FULL MARKET VALUE	135,900				

69.083-1-4	4 Arthurs Rd/prvt 260 Seasonal res - WTRFNT		Clergy 41400 0	1,500	1,500	1- 76- 9
Milia Carmelo P (LU)	Morristown 406001	61,200	COUNTY TAXABLE VALUE	152,700		
Milia Anthony A (LU)	75x235x75x225	154,200	TOWN TAXABLE VALUE	152,700		
3911 Boulder Dr	FRNT 75.00 DPTH 230.00		SCHOOL TAXABLE VALUE	152,700		
Troy, MI 48084	EAST-0164682 NRTH-1681228		FD027 Fire Protection 1	154,200 TO M		
	DEED BOOK 2011 PG-12895					
	FULL MARKET VALUE	154,200				

69.083-1-5	3925 Sh 37 260 Seasonal res - WTRFNT		COUNTY TAXABLE VALUE	286,300		1- 74-10
Saxe Realty Trust	Morristown 406001	118,800	TOWN TAXABLE VALUE	286,300		
% Charles A & Kathleen Saxe	146'wf	286,300	SCHOOL TAXABLE VALUE	286,300		
6115 Route 187	FRNT 146.00 DPTH 227.00		FD027 Fire Protection 1	286,300 TO M		
Sugar Run, PA 18846	ACRES 0.76					
	EAST-0164764 NRTH-1681306					
	DEED BOOK 2011 PG-12667					
	FULL MARKET VALUE	286,300				

STATE OF NEW YORK
 COUNTY - St Lawrence
 TOWN - Morristown
 SWIS - 406089

2 0 1 2 F I N A L A S S E S S M E N T R O L L
 T A X A B L E SECTION OF THE ROLL - 1
 TAX MAP NUMBER SEQUENCE
 UNIFORM PERCENT OF VALUE IS 100.00
 UNIFORM PERCENT OF VALUE IS 100.00

PAGE 144
 VALUATION DATE-JUL 01, 2011
 TAXABLE STATUS DATE-MAR 01, 2012

TAX MAP PARCEL NUMBER	PROPERTY LOCATION & CLASS	ASSESSMENT	EXEMPTION CODE-----	COUNTY-----	TOWN-----	SCHOOL
CURRENT OWNERS NAME	SCHOOL DISTRICT	LAND	TAX DESCRIPTION	TAXABLE VALUE		
CURRENT OWNERS ADDRESS	PARCEL SIZE/GRID COORD	TOTAL	SPECIAL DISTRICTS			ACCOUNT NO.

69.083-1-6	3927 Sh 37 260 Seasonal res - WTRFNT Morristown 406001	114,100	COUNTY TAXABLE VALUE	217,700		1- 55- 3
Heininger Clarence			TOWN TAXABLE VALUE	217,700		
Heininger Kath	FRNT 105.00 DPTH	217,700	SCHOOL TAXABLE VALUE	217,700		
801 Crimson Crest	ACRES 2.40		FD027 Fire Protection 1	217,700 TO M		
Webster, NY 14580	EAST-0164968 NRTH-1681247					
	DEED BOOK 873 PG-00005					
	FULL MARKET VALUE	217,700				

69.083-1-7.1	3897B Sh 37 210 1 Family Res - WTRFNT Morristown 406001	167,400	Vet - Wart 41121	0	12,000	1- 69- 1.1
Hentschel Robert E (Lu)			Basic Star 41854	0	0	0
Hentschel Jolanne K (Lu)	Also 2000/6561	331,400	COUNTY TAXABLE VALUE	319,400		30,000
3897B State Highway 37	217x740x215x795		TOWN TAXABLE VALUE	319,400		
Ogdensburg, NY 13669	FRNT 215.00 DPTH		SCHOOL TAXABLE VALUE	301,400		
	ACRES 3.80		FD027 Fire Protection 1	331,400 TO M		
	EAST-0164526 NRTH-1680733					
	DEED BOOK 2008 PG-6021					
	FULL MARKET VALUE	331,400				

69.083-1-7.2	Sh 37 314 Rural vac<10 Morristown 406001	5,400	COUNTY TAXABLE VALUE	5,400		1- 69- 1.2
Petrie Richard			TOWN TAXABLE VALUE	5,400		
Petrie Mary	Also 2000/6566	5,400	SCHOOL TAXABLE VALUE	5,400		
138 Highledge Dr	Vac 98X578x100x596		FD027 Fire Protection 1	5,400 TO M		
Penfield, NY 14526	FRNT 98.00 DPTH					
	ACRES 1.30					
	EAST-0164676 NRTH-1680782					
	DEED BOOK 2005 PG-13647					
	FULL MARKET VALUE	5,400				

69.083-1-7.4	Sh 37 314 Rural vac<10 Morristown 406001	8,600	COUNTY TAXABLE VALUE	8,600		1- 69- 1.4
Dubrulle Joseph P			TOWN TAXABLE VALUE	8,600		
Dubrulle Janet	Approp 2000/14599 & 2000/14601	8,600	SCHOOL TAXABLE VALUE	8,600		
1879 Seclusion Dr	FRNT 139.00 DPTH		FD027 Fire Protection 1	8,600 TO M		
Daytona Beach, FL 32128-6975	ACRES 2.10					
	EAST-0164878 NRTH-1680930					
	DEED BOOK 2008 PG-15510					
	FULL MARKET VALUE	8,600				

STATE OF NEW YORK
 COUNTY - St Lawrence
 TOWN - Morristown
 SWIS - 406089

2 0 1 2 F I N A L A S S E S S M E N T R O L L
 T A X A B L E SECTION OF THE ROLL - 1

PAGE 145
 VALUATION DATE-JUL 01, 2011
 TAXABLE STATUS DATE-MAR 01, 2012

TAX MAP NUMBER SEQUENCE
 UNIFORM PERCENT OF VALUE IS 100.00
 UNIFORM PERCENT OF VALUE IS 100.00

TAX MAP PARCEL NUMBER	PROPERTY LOCATION & CLASS	ASSESSMENT	EXEMPTION CODE-----	COUNTY-----	TOWN-----	SCHOOL
CURRENT OWNERS NAME	SCHOOL DISTRICT	LAND	TAX DESCRIPTION	TAXABLE VALUE		
CURRENT OWNERS ADDRESS	PARCEL SIZE/GRID COORD	TOTAL	SPECIAL DISTRICTS	ACCOUNT NO.		

69.083-1-7.5	Sh 37 314 Rural vac<10		COUNTY TAXABLE VALUE	8,500		1- 69- 1.5
Saxe Realty Trust	Morristown 406001	8,500	TOWN TAXABLE VALUE	8,500		
% Charles A & Kathleen Saxe	142x628x147x643 Vac	8,500	SCHOOL TAXABLE VALUE	8,500		
6115 Route 187	FRNT 142.00 DPTH		FD027 Fire Protection 1	8,500	TO M	
Sugar Run, PA 18846	ACRES 2.10					
	EAST-0164945 NRTH-1681052					
	DEED BOOK 2011 PG-12667					
	FULL MARKET VALUE	8,500				

69.083-1-8	3897A Sh 37 210 1 Family Res - WTRFNT		Basic Star 41854	0		1- 76-10.2
Woods William J	Morristown 406001	132,000	COUNTY TAXABLE VALUE	282,500		30,000
Woods Glenda	Also 2000/6026	282,500	TOWN TAXABLE VALUE	282,500		
PO Box 119	FRNT 164.00 DPTH 692.00		SCHOOL TAXABLE VALUE	252,500		
Ogdensburg, NY 13669	ACRES 2.60		FD027 Fire Protection 1	282,500	TO M	
	EAST-0164369 NRTH-1680616					
	DEED BOOK 984 PG-00429					
	FULL MARKET VALUE	282,500				

69.083-1-9	3887 Sh 37 210 1 Family Res - WTRFNT		Vet - Comb 41131	0	20,000	1- 76-10.1
Hackett Patrick	Morristown 406001	131,600	Basic Star 41854	0	0	30,000
Hackett Mary	Also 2000/4259	341,000	COUNTY TAXABLE VALUE	321,000		
3887 State Highway 37	163'wf		TOWN TAXABLE VALUE	321,000		
Ogdensburg, NY 13669	FRNT 163.00 DPTH		SCHOOL TAXABLE VALUE	311,000		
	ACRES 2.80		FD027 Fire Protection 1	341,000	TO M	
	EAST-0164239 NRTH-1680501					
	DEED BOOK 960 PG-00903					
	FULL MARKET VALUE	341,000				

69.083-1-11.11	3 Sunset Lane/prvt 210 1 Family Res - WTRFNT		Enhanced S 41834	0	0	1- 34-13.31
Copeman John W	Morristown 406001	119,300	COUNTY TAXABLE VALUE	277,400		62,200
Copeman Lois C	Also 2001/3596	277,400	TOWN TAXABLE VALUE	277,400		
PO Box 101	142'wf		SCHOOL TAXABLE VALUE	215,200		
Morristown, NY 13664	ACRES 1.80		FD027 Fire Protection 1	277,400	TO M	
	EAST-0164016 NRTH-1680320					
	DEED BOOK 1027 PG-00226					
	FULL MARKET VALUE	277,400				

69.083-1-11.21	4 Sunset Lane/prvt 260 Seasonal res - WTRFNT		COUNTY TAXABLE VALUE	306,700		1- 34-13.32
Owens Charles W	Morristown 406001	103,300	TOWN TAXABLE VALUE	306,700		
Owens Higouhi	Also 2001/3597	306,700	SCHOOL TAXABLE VALUE	306,700		
95 Gleason St	123.5' Wf per Survey		FD027 Fire Protection 1	306,700	TO M	
Gouverneur, NY 13642	FRNT 111.00 DPTH					
	ACRES 1.47					
	EAST-0164127 NRTH-1680382					
	DEED BOOK 967 PG-513					
	FULL MARKET VALUE	306,700				

STATE OF NEW YORK
 COUNTY - St Lawrence
 TOWN - Morristown
 SWIS - 406089

2 0 1 2 F I N A L A S S E S S M E N T R O L L
 T A X A B L E SECTION OF THE ROLL - 1

PAGE 146
 VALUATION DATE-JUL 01, 2011
 TAXABLE STATUS DATE-MAR 01, 2012

TAX MAP NUMBER SEQUENCE
 UNIFORM PERCENT OF VALUE IS 100.00
 UNIFORM PERCENT OF VALUE IS 100.00

TAX MAP PARCEL NUMBER	PROPERTY LOCATION & CLASS	ASSESSMENT	EXEMPTION CODE-----	COUNTY-----	TOWN-----	SCHOOL
CURRENT OWNERS NAME	SCHOOL DISTRICT	LAND	TAX DESCRIPTION	TAXABLE VALUE		
CURRENT OWNERS ADDRESS	PARCEL SIZE/GRID COORD	TOTAL	SPECIAL DISTRICTS	ACCOUNT NO.		

69.083-2-16	2 Partridge Berry Dr/prvt 260 Seasonal res - WTRFNT		COUNTY TAXABLE VALUE	250,000		1- 46-10
Ezell Jeffrey P	Morristown 406001	76,000	TOWN TAXABLE VALUE	250,000		
Ezell Lori B	115'wfx338x20x200x85x110	250,000	SCHOOL TAXABLE VALUE	250,000		
1921 Minnow Creek Rd	FRNT 115.00 DPTH 122.00		FD027 Fire Protection 1	250,000	TO M	
Annapolis, MD 21409-6109	BANK8888173					
	EAST-0165007 NRTH-1681690					
	DEED BOOK 2005 PG-22001					
	FULL MARKET VALUE	250,000				

69.083-2-17	3,4 Partridge Berry Dr/prvt		Vet - Wart 41121	0	12,000	1- 89- 2
RJR Trust	210 1 Family Res - WTRFNT		Enhanced S 41834	0	0	0
% June M Ross (Trustee)	Morristown 406001	67,200	COUNTY TAXABLE VALUE	288,000		62,200
4 Partridge Berry Dr	Also 1022/495 & 2001/132	300,000	TOWN TAXABLE VALUE	288,000		
Ogdensburg, NY 13669	81'wfx330x83x335		SCHOOL TAXABLE VALUE	237,800		
	FRNT 81.00 DPTH 333.00		FD027 Fire Protection 1	300,000	TO M	
	EAST-0165130 NRTH-1681672					
	DEED BOOK 2007 PG-8014					
	FULL MARKET VALUE	300,000				

69.083-2-18	5 Partridge Berry Dr/prvt		Enhanced S 41834	0	0	1- 86- 3
Fishel Paul	210 1 Family Res - WTRFNT		COUNTY TAXABLE VALUE	217,000		62,200
Fishel Dorothy	Morristown 406001	66,300	TOWN TAXABLE VALUE	217,000		
5 Partridge Berry Dr	80x332x80x330 80'wf	217,000	SCHOOL TAXABLE VALUE	154,800		
Ogdensburg, NY 13669-4236	FRNT 80.00 DPTH 331.00		FD027 Fire Protection 1	217,000	TO M	
	EAST-0165182 NRTH-1681727					
	DEED BOOK 968 PG-953					
	FULL MARKET VALUE	217,000				

69.083-2-19	6 Partridge Berry Dr/prvt		Vet - Wart 41121	0	12,000	1- 52-10
Brugel Bruce O Sr	210 1 Family Res - WTRFNT		Basic Star 41854	0	0	30,000
Brugel Kathaleen H	Morristown 406001	74,500	COUNTY TAXABLE VALUE	215,200		
6 Partridge Berry Dr	90x332x90wfx319	227,200	TOWN TAXABLE VALUE	215,200		
Ogdensburg, NY 13669	FRNT 90.00 DPTH 326.00		SCHOOL TAXABLE VALUE	197,200		
	EAST-0165247 NRTH-1681784		FD027 Fire Protection 1	227,200	TO M	
	DEED BOOK 1099 PG-729					
	FULL MARKET VALUE	227,200				

STATE OF NEW YORK
 COUNTY - St Lawrence
 TOWN - Morristown
 SWIS - 406089

2 0 1 2 F I N A L A S S E S S M E N T R O L L
 T A X A B L E SECTION OF THE ROLL - 1
 M A P S E C T I O N - 069
 S U B - S E C T I O N - 083
 U N I F O R M P E R C E N T O F V A L U E I S 100.00

PAGE 147
 VALUATION DATE-JUL 01, 2011
 TAXABLE STATUS DATE-MAR 01, 2012
 RPS150/V04/L015
 CURRENT DATE 6/14/2012

*** S P E C I A L D I S T R I C T S U M M A R Y ***

CODE	DISTRICT NAME	TOTAL PARCELS	EXTENSION TYPE	EXTENSION VALUE	AD VALOREM VALUE	EXEMPT AMOUNT	TAXABLE VALUE
FD027	Fire Protectio	18	TOTAL M		3623,600		3623,600

*** S C H O O L D I S T R I C T S U M M A R Y ***

CODE	DISTRICT NAME	TOTAL PARCELS	ASSESSED LAND	ASSESSED TOTAL	EXEMPT AMOUNT	TOTAL TAXABLE	STAR AMOUNT	STAR TAXABLE
406001	Morristown	18	1493,400	3623,600	1,500	3622,100	306,600	3315,500
	S U B - T O T A L	18	1493,400	3623,600	1,500	3622,100	306,600	3315,500
	T O T A L	18	1493,400	3623,600	1,500	3622,100	306,600	3315,500

*** S Y S T E M C O D E S S U M M A R Y ***

NO SYSTEM EXEMPTIONS AT THIS LEVEL

*** E X E M P T I O N S U M M A R Y ***

CODE	DESCRIPTION	TOTAL PARCELS	COUNTY	TOWN	SCHOOL
41121	Vet - Wart	3	36,000	36,000	
41131	Vet - Comb	1	20,000	20,000	
41400	Clergy	1	1,500	1,500	1,500
41834	Enhanced S	3			186,600
41854	Basic Star	4			120,000
	T O T A L	12	57,500	57,500	308,100

STATE OF NEW YORK
COUNTY - St Lawrence
TOWN - Morristown
SWIS - 406089

2 0 1 2 F I N A L A S S E S S M E N T R O L L
T A X A B L E SECTION OF THE ROLL - 1
M A P S E C T I O N - 069
S U B - S E C T I O N - 083
UNIFORM PERCENT OF VALUE IS 100.00

PAGE 148
VALUATION DATE-JUL 01, 2011
TAXABLE STATUS DATE-MAR 01, 2012
RPS150/V04/L015
CURRENT DATE 6/14/2012

*** G R A N D T O T A L S ***

ROLL SEC	DESCRIPTION	TOTAL PARCELS	ASSESSED LAND	ASSESSED TOTAL	TAXABLE COUNTY	TAXABLE TOWN	TAXABLE SCHOOL	STAR TAXABLE
1	TAXABLE	18	1493,400	3623,600	3566,100	3566,100	3622,100	3315,500

STATE OF NEW YORK
 COUNTY - St Lawrence
 TOWN - Morristown
 SWIS - 406089

2 0 1 2 F I N A L A S S E S S M E N T R O L L
 T A X A B L E SECTION OF THE ROLL - 1
 TAX MAP NUMBER SEQUENCE
 UNIFORM PERCENT OF VALUE IS 100.00
 UNIFORM PERCENT OF VALUE IS 100.00

PAGE 149
 VALUATION DATE-JUL 01, 2011
 TAXABLE STATUS DATE-MAR 01, 2012

TAX MAP PARCEL NUMBER	PROPERTY LOCATION & CLASS	ASSESSMENT	EXEMPTION CODE-----	COUNTY-----	TOWN-----	SCHOOL
CURRENT OWNERS NAME	SCHOOL DISTRICT	LAND	TAX DESCRIPTION	TAXABLE VALUE		
CURRENT OWNERS ADDRESS	PARCEL SIZE/GRID COORD	TOTAL	SPECIAL DISTRICTS	ACCOUNT NO.		

69.084-1-7	1 Martin Ln/prvt 210 1 Family Res - WTRFNT Morristown 406001	72,300	COUNTY TAXABLE VALUE	69.084-1-7	1- 30- 9	228,700
Murtagh Mark G Sr	88wfx297x88x290	228,700	TOWN TAXABLE VALUE			228,700
Murtagh Donna Lou	FRNT 88.00 DPTH 294.00		SCHOOL TAXABLE VALUE			228,700
PO Box 272	EAST-0165389 NRTH-1681908		FD027 Fire Protection 1			228,700 TO M
Morristown, NY 13664	DEED BOOK 1019 PG-00285					
	FULL MARKET VALUE	228,700				

69.084-1-9.11	Sh 37 312 Vac w/imprv Morristown 406001	10,600	COUNTY TAXABLE VALUE	69.084-1-9.11	1- 55- 6	32,100
Varley Michael L	FRNT 146.00 DPTH 725.00	32,100	TOWN TAXABLE VALUE			32,100
Varley L Ruth	ACRES 2.60		SCHOOL TAXABLE VALUE			32,100
3965 State Highway 37	EAST-0165775 NRTH-1681649		FD027 Fire Protection 1			32,100 TO M
Ogdensburg, NY 13669	DEED BOOK 2005 PG-2552					
	FULL MARKET VALUE	32,100				

69.084-1-10	2 Martin Ln/prvt 260 Seasonal res - WTRFNT Morristown 406001	85,300	COUNTY TAXABLE VALUE	69.084-1-10	1- 66- 2	208,000
King Cole Bean Co Inc	Also 895/810 & 2000/6033	208,000	TOWN TAXABLE VALUE			208,000
99 W Main Street	88'wf		SCHOOL TAXABLE VALUE			208,000
Avon, NY 14414	ACRES 3.40		FD027 Fire Protection 1			208,000 TO M
	EAST-0165622 NRTH-1681568					
	DEED BOOK 895 PG-00806					
	FULL MARKET VALUE	208,000				

69.084-1-11	3953 Sh 37 210 1 Family Res - WTRFNT Morristown 406001	84,100	Basic Star 41854	69.084-1-11	1- 66- 1	309,250
Gratto Clarence	Also 2000/6025	309,250	COUNTY TAXABLE VALUE			0
3953 State Highway 37	100'wf		TOWN TAXABLE VALUE			309,250
Ogdensburg, NY 13669	FRNT 100.00 DPTH		SCHOOL TAXABLE VALUE			279,250
	ACRES 2.10		FD027 Fire Protection 1			309,250 TO M
	EAST-0165475 NRTH-1681561					
	DEED BOOK 905 PG-00925					
	FULL MARKET VALUE	309,250				

69.084-1-12	1 Partridge Berry Dr/prvt 210 1 Family Res - WTRFNT Morristown 406001	90,300	Basic Star 41854	69.084-1-12	1- 65-15	240,000
Livingston Roy	Also Deed 1008/673 & 1078	240,000	COUNTY TAXABLE VALUE			0
Livingston Gloria	& 1084/763 & 2000/6032		TOWN TAXABLE VALUE			240,000
1 Partridge Berry Dr	120'wf		SCHOOL TAXABLE VALUE			210,000
Ogdensburg, NY 13669-4236	ACRES 7.30		FD027 Fire Protection 1			240,000 TO M
	EAST-0165348 NRTH-1681289					
	DEED BOOK 730 PG-00497					
	FULL MARKET VALUE	240,000				

STATE OF NEW YORK
 COUNTY - St Lawrence
 TOWN - Morristown
 SWIS - 406089

2 0 1 2 F I N A L A S S E S S M E N T R O L L
 T A X A B L E SECTION OF THE ROLL - 1
 TAX MAP NUMBER SEQUENCE
 UNIFORM PERCENT OF VALUE IS 100.00
 UNIFORM PERCENT OF VALUE IS 100.00

PAGE 150
 VALUATION DATE-JUL 01, 2011
 TAXABLE STATUS DATE-MAR 01, 2012

TAX MAP PARCEL NUMBER	PROPERTY LOCATION & CLASS	ASSESSMENT	EXEMPTION CODE-----	COUNTY-----	TOWN-----	SCHOOL
CURRENT OWNERS NAME	SCHOOL DISTRICT	LAND	TAX DESCRIPTION	TAXABLE VALUE		
CURRENT OWNERS ADDRESS	PARCEL SIZE/GRID COORD	TOTAL	SPECIAL DISTRICTS			ACCOUNT NO.
***** 69.084-1-13 *****						
3931 Sh 37	210 1 Family Res - WTRFNT		Basic Star 41854	0		1- 56-13
69.084-1-13	Morristown 406001	41,200	Home Imp - 44212	0	0	30,000
Lemay Marcia L	99'wf Eff 60'Wf	233,300	Home Impro 44213	0	35,714	0
Green Jeffrey S	FRNT 60.00 DPTH		COUNTY TAXABLE VALUE		0	0
3931 Sh 37	ACRES 1.30		TOWN TAXABLE VALUE		25,000	0
Ogdensburg, NY 13669	EAST-0165082 NRTH-1681224		SCHOOL TAXABLE VALUE			
	DEED BOOK 2003 PG-12949		FD027 Fire Protection 1		172,586	TO M
	FULL MARKET VALUE	233,300	60,714 EX			
***** 69.084-1-14 *****						
3969 Sh 37	260 Seasonal res - WTRFNT		COUNTY TAXABLE VALUE			1- 59-12
69.084-1-14	Morristown 406001	31,900	TOWN TAXABLE VALUE		61,300	
White Donna J	Also 1087/699	61,300	SCHOOL TAXABLE VALUE		61,300	
795 County Route 14	38wfx1035x38x1038		FD027 Fire Protection 1		61,300	TO M
Rensselaer Falls, NY 13680	FRNT 38.00 DPTH 1037.00					
	EAST-0165784 NRTH-1681826					
	DEED BOOK 1087 PG-697					
	FULL MARKET VALUE	61,300				
***** 69.084-1-15 *****						
3971 Sh 37	270 Mfg housing - WTRFNT		COUNTY TAXABLE VALUE			1- 49- 3
69.084-1-15	Morristown 406001	31,900	TOWN TAXABLE VALUE		65,000	
Stoner Sue Ann	38'wf	65,000	SCHOOL TAXABLE VALUE		65,000	
Bruyere April	FRNT 38.00 DPTH 1038.00		FD027 Fire Protection 1		65,000	TO M
% John Gilmour	EAST-0165819 NRTH-1681845					
3973 State Highway 37	DEED BOOK 2011 PG-2584					
Ogdensburg, NY 13669	FULL MARKET VALUE	65,000				
***** 69.084-1-16 *****						
3973 Sh 37	270 Mfg housing - WTRFNT		Vet - Wart 41121	0	9,345	1- 59-14
69.084-1-16	Morristown 406001	31,900	Enhanced S 41834	0	0	0
Stoner Sue Ann	Seas Mh	62,300	COUNTY TAXABLE VALUE		0	62,200
Bruyere April	FRNT 38.00 DPTH 1038.00		TOWN TAXABLE VALUE		52,955	
35 Union St	EAST-0165842 NRTH-1681867		SCHOOL TAXABLE VALUE		52,955	
Heuvelton, NY 13654	DEED BOOK 2011 PG-775		FD027 Fire Protection 1		100	
	FULL MARKET VALUE	62,300			62,300	TO M
***** 69.084-1-17 *****						
3975 Sh 37	210 1 Family Res - WTRFNT		Basic Star 41854	0		1- 59-15
69.084-1-17	Morristown 406001	67,200	COUNTY TAXABLE VALUE		0	30,000
Postlethwait James	Also 2000/6017	225,000	TOWN TAXABLE VALUE		225,000	
Postlethwait Joan	Also 997/728 & 999/846		SCHOOL TAXABLE VALUE		195,000	
551 Birch Dr	80'water Frontage		FD027 Fire Protection 1		225,000	TO M
Sebring, FL 33875	ACRES 1.80					
	EAST-0165896 NRTH-1681887					
	DEED BOOK 1092 PG-415					
	FULL MARKET VALUE	225,000				

STATE OF NEW YORK
 COUNTY - St Lawrence
 TOWN - Morristown
 SWIS - 406089

2 0 1 2 F I N A L A S S E S S M E N T R O L L
 T A X A B L E SECTION OF THE ROLL - 1

PAGE 151
 VALUATION DATE-JUL 01, 2011
 TAXABLE STATUS DATE-MAR 01, 2012

TAX MAP NUMBER SEQUENCE
 UNIFORM PERCENT OF VALUE IS 100.00
 UNIFORM PERCENT OF VALUE IS 100.00

TAX MAP PARCEL NUMBER	PROPERTY LOCATION & CLASS	ASSESSMENT	EXEMPTION CODE-----	COUNTY-----	TOWN-----	SCHOOL
CURRENT OWNERS NAME	SCHOOL DISTRICT	LAND	TAX DESCRIPTION	TAXABLE VALUE		
CURRENT OWNERS ADDRESS	PARCEL SIZE/GRID COORD	TOTAL	SPECIAL DISTRICTS	ACCOUNT NO.		

69.084-1-18	3 Martin Ln/prvt			69.084-1-18		1-104-10
Regan Daniel J	210 1 Family Res - WTRFNT		COUNTY TAXABLE VALUE	200,000		
Regan Brenda L	Morristown 406001	73,400	TOWN TAXABLE VALUE	200,000		
137 Acco Dr	Also Deed 558/427	200,000	SCHOOL TAXABLE VALUE	200,000		
Ogdensburg, NY 13669-4409	75wfx297x90x310		FD027 Fire Protection 1	200,000	TO M	
	FRNT 90.00 DPTH 278.00					
	EAST-0165503 NRTH-1682055					
	DEED BOOK 1019 PG-195					
	FULL MARKET VALUE	200,000				

69.084-1-19	3965 Sh 37			69.084-1-19		
Varley Michael L	210 1 Family Res - WTRFNT		Basic Star 41854	0	0	30,000
Varley L Ruth	Morristown 406001	66,000	COUNTY TAXABLE VALUE	296,800		
3965 State Highway 37	80'wfxvar	296,800	TOWN TAXABLE VALUE	296,800		
Ogdensburg, NY 13669	FRNT 80.00 DPTH		SCHOOL TAXABLE VALUE	266,800		
	ACRES 0.60		FD027 Fire Protection 1	296,800	TO M	
	EAST-0165555 NRTH-1682108					
	DEED BOOK 2004 PG-15469					
	FULL MARKET VALUE	296,800				

STATE OF NEW YORK
 COUNTY - St Lawrence
 TOWN - Morristown
 SWIS - 406089

2 0 1 2 F I N A L A S S E S S M E N T R O L L
 T A X A B L E SECTION OF THE ROLL - 1
 M A P S E C T I O N - 069
 S U B - S E C T I O N - 084
 U N I F O R M P E R C E N T O F V A L U E I S 100.00

PAGE 152
 VALUATION DATE-JUL 01, 2011
 TAXABLE STATUS DATE-MAR 01, 2012
 RPS150/V04/L015
 CURRENT DATE 6/14/2012

*** S P E C I A L D I S T R I C T S U M M A R Y ***

CODE	DISTRICT NAME	TOTAL PARCELS	EXTENSION TYPE	EXTENSION VALUE	AD VALOREM VALUE	EXEMPT AMOUNT	TAXABLE VALUE
FD027	Fire Protectio	12	TOTAL M		2161,750	60,714	2101,036

*** S C H O O L D I S T R I C T S U M M A R Y ***

CODE	DISTRICT NAME	TOTAL PARCELS	ASSESSED LAND	ASSESSED TOTAL	EXEMPT AMOUNT	TOTAL TAXABLE	STAR AMOUNT	STAR TAXABLE
406001	Morristown	12	686,100	2161,750		2161,750	212,200	1949,550
	S U B - T O T A L	12	686,100	2161,750		2161,750	212,200	1949,550
	T O T A L	12	686,100	2161,750		2161,750	212,200	1949,550

*** S Y S T E M C O D E S S U M M A R Y ***

NO SYSTEM EXEMPTIONS AT THIS LEVEL

*** E X E M P T I O N S U M M A R Y ***

CODE	DESCRIPTION	TOTAL PARCELS	COUNTY	TOWN	SCHOOL
41121	Vet - Wart	1	9,345	9,345	
41834	Enhanced S	1			62,200
41854	Basic Star	5			150,000
44212	Home Imp -	1	35,714		
44213	Home Impro	1		25,000	
	T O T A L	9	45,059	34,345	212,200

STATE OF NEW YORK
COUNTY - St Lawrence
TOWN - Morristown
SWIS - 406089

2 0 1 2 F I N A L A S S E S S M E N T R O L L
T A X A B L E SECTION OF THE ROLL - 1
M A P S E C T I O N - 069
S U B - S E C T I O N - 084
UNIFORM PERCENT OF VALUE IS 100.00

PAGE 153
VALUATION DATE-JUL 01, 2011
TAXABLE STATUS DATE-MAR 01, 2012
RPS150/V04/L015
CURRENT DATE 6/14/2012

*** G R A N D T O T A L S ***

ROLL SEC	DESCRIPTION	TOTAL PARCELS	ASSESSED LAND	ASSESSED TOTAL	TAXABLE COUNTY	TAXABLE TOWN	TAXABLE SCHOOL	STAR TAXABLE
1	TAXABLE	12	686,100	2161,750	2116,691	2127,405	2161,750	1949,550

STATE OF NEW YORK
 COUNTY - St Lawrence
 TOWN - Morristown
 SWIS - 406089

2 0 1 2 F I N A L A S S E S S M E N T R O L L
 T A X A B L E SECTION OF THE ROLL - 1

PAGE 154
 VALUATION DATE-JUL 01, 2011
 TAXABLE STATUS DATE-MAR 01, 2012

TAX MAP NUMBER SEQUENCE
 UNIFORM PERCENT OF VALUE IS 100.00
 UNIFORM PERCENT OF VALUE IS 100.00

TAX MAP PARCEL NUMBER	PROPERTY LOCATION & CLASS	ASSESSMENT	EXEMPTION CODE-----	COUNTY-----	TOWN-----	SCHOOL
CURRENT OWNERS NAME	SCHOOL DISTRICT	LAND	TAX DESCRIPTION	TAXABLE VALUE		
CURRENT OWNERS ADDRESS	PARCEL SIZE/GRID COORD	TOTAL	SPECIAL DISTRICTS	ACCOUNT NO.		

70.003-1-1.1	Sh 37 322 Rural vac>10		COUNTY TAXABLE VALUE	18,900		1- 32- 3.1
Butterfield Clifford A	Morristown 406001	18,900	TOWN TAXABLE VALUE	18,900		
Shine Bomette C	ACRES 33.80	18,900	SCHOOL TAXABLE VALUE	18,900		
PO Box 543	EAST-0169265 NRTH-1684605		FD027 Fire Protection 1	18,900 TO M		
Brier Hill, NY 13614	DEED BOOK 2011 PG-19204					
	FULL MARKET VALUE	18,900				

70.003-1-1.2	4147 Sh 37 210 1 Family Res		Basic Star 41854	0	0	30,000
Macaulay Derek	Morristown 406001	10,200	Home Imp - 44212	0	33,750	0
Macaulay Lesley	Also 2000/5057	124,000	Home Impro 44213	0	0	26,250 0
4147 State Highway 37	FRNT 152.00 DPTH 304.00		COUNTY TAXABLE VALUE	90,250		
Ogdensburg, NY 13669	ACRES 1.10 BANK8888864		TOWN TAXABLE VALUE	97,750		
	EAST-0169732 NRTH-1683858		SCHOOL TAXABLE VALUE	94,000		
	DEED BOOK 1088 PG-885		FD027 Fire Protection 1	64,000 TO M		
	FULL MARKET VALUE	124,000	60,000 EX			

70.003-1-2	Sh 37 322 Rural vac>10		COUNTY TAXABLE VALUE	13,700		1-111-15
LaJoy Jeffrey	Morristown 406001	13,700	TOWN TAXABLE VALUE	13,700		
LaJoy Angela C	Also 2000/5058	13,700	SCHOOL TAXABLE VALUE	13,700		
1000 Scotch Bush Rd	Vac Land		AG001 Ag Dist #1	.00 MT		
Ogdensburg, NY 13669	ACRES 16.60		FD027 Fire Protection 1	13,700 TO M		
	EAST-0170952 NRTH-1682381					
	DEED BOOK 2005 PG-11309					
	FULL MARKET VALUE	13,700				

70.003-1-3	4146 Sh 37 240 Rural res		Basic Star 41854	0	0	30,000
Meyer Timothy J	Morristown 406001	17,500	COUNTY TAXABLE VALUE	133,100		
4146 State Highway 37	Also 2000/7229	133,100	TOWN TAXABLE VALUE	133,100		
Ogdenbsurg, NY 13669	ACRES 25.60 BANK8888830		SCHOOL TAXABLE VALUE	103,100		
	EAST-0170285 NRTH-1682771		AG001 Ag Dist #1	.00 MT		
	DEED BOOK 2005 PG-16660		FD027 Fire Protection 1	133,100 TO M		
	FULL MARKET VALUE	133,100				

70.003-1-4.1	1000 Scotch Bush Rd 240 Rural res		Vet - Wart 41121	0	12,000	12,000 4.11
LaJoy Jeffrey A	Morristown 406001	13,300	Basic Star 41854	0	0	30,000
Bickelhaupt-LaJoy Angela L	Also 2000/6564	136,700	COUNTY TAXABLE VALUE	124,700		
1000 Scotch Bush Rd	ACRES 11.70		TOWN TAXABLE VALUE	124,700		
Ogdensburg, NY 13669	EAST-0169723 NRTH-1682815		SCHOOL TAXABLE VALUE	106,700		
	DEED BOOK 2010 PG-12610		AG001 Ag Dist #1	.00 MT		
	FULL MARKET VALUE	136,700	FD027 Fire Protection 1	136,700 TO M		

STATE OF NEW YORK
COUNTY - St Lawrence
TOWN - Morristown
SWIS - 406089

2 0 1 2 F I N A L A S S E S S M E N T R O L L
T A X A B L E SECTION OF THE ROLL - 1

PAGE 155
VALUATION DATE-JUL 01, 2011
TAXABLE STATUS DATE-MAR 01, 2012

TAX MAP NUMBER SEQUENCE
UNIFORM PERCENT OF VALUE IS 100.00
UNIFORM PERCENT OF VALUE IS 100.00

TAX MAP PARCEL NUMBER	PROPERTY LOCATION & CLASS	ASSESSMENT	EXEMPTION CODE	COUNTY	TOWN	SCHOOL
CURRENT OWNERS NAME	SCHOOL DISTRICT	LAND	TAX DESCRIPTION	TAXABLE VALUE		
CURRENT OWNERS ADDRESS	PARCEL SIZE/GRID COORD	TOTAL	SPECIAL DISTRICTS			ACCOUNT NO.

70.003-1-4.21	6 Winona Blvd/pvt 210 1 Family Res		Basic Star 41854	0	0	1- 45- 4.12
Sanderson Sarah L	Morristown 406001	109,000	COUNTY TAXABLE VALUE	126,190	0	30,000
Belile Joseph A	Easement 2007/6462	126,190	TOWN TAXABLE VALUE	126,190		
6 Winona Blvd	Easement 2008/5821		SCHOOL TAXABLE VALUE	96,190		
PO Box 1112	FRNT 400.00 DPTH		FD027 Fire Protection 1	126,190 TO M		
Ogdensburg, NY 13669	ACRES 13.30					
	EAST-0168821 NRTH-1684231					
	DEED BOOK 2006 PG-18277					
	FULL MARKET VALUE	126,190				

70.003-1-4.22	7 Winona Blvd/prvt 314 Rural vac<10		COUNTY TAXABLE VALUE	2,800		
Sanderson Ronald W	Morristown 406001	2,800	TOWN TAXABLE VALUE	2,800		
Sanderson Louise C	ACRES 2.70	2,800	SCHOOL TAXABLE VALUE	2,800		
251 Rowen Rd	EAST-0168897 NRTH-1684426		FD027 Fire Protection 1	2,800 TO M		
Lisbon, NY 13658	DEED BOOK 2007 PG-14165					
	FULL MARKET VALUE	2,800				

70.003-1-5	962 Scotch Bush Rd 210 1 Family Res		Vet - Comb 41131	0	20,000	1- 45- 4.2
Sayer Colin M	Morristown 406001	8,300	Vet - Disa 41141	0	33,775	20,000
Sayer Cheryl L	FRNT 125.00 DPTH 354.00	96,500	Basic Star 41854	0	0	33,775
962 Scotch Bush Rd	ACRES 1.10		COUNTY TAXABLE VALUE	42,725	0	30,000
Ogdensburg, NY 13669	EAST-0170134 NRTH-1682112		TOWN TAXABLE VALUE	42,725		
	DEED BOOK 2010 PG-17529		SCHOOL TAXABLE VALUE	66,500		
	FULL MARKET VALUE	96,500	AG001 Ag Dist #1	.00 MT		
			FD027 Fire Protection 1	96,500 TO M		

70.003-1-6.1	Scotch Bush Rd 322 Rural vac>10		COUNTY TAXABLE VALUE	9,400		
Brown Kenneth R Sr (Lu)	Morristown 406001	9,400	TOWN TAXABLE VALUE	9,400		
Brown Janice J (Lu)	FRNT 506.00 DPTH	9,400	SCHOOL TAXABLE VALUE	9,400		
262 Teneyck St	ACRES 4.20 BANK8888869		AG001 Ag Dist #1	.00 MT		
Watertown, NY 13601	EAST-0170291 NRTH-1681845		FD027 Fire Protection 1	9,400 TO M		
	DEED BOOK 2006 PG-23290					
	FULL MARKET VALUE	9,400				

70.003-1-6.2	902 Scotch Bush Rd 240 Rural res		Basic Star 41854	0	0	30,000
Dinatale Anthony	Morristown 406001	26,400	COUNTY TAXABLE VALUE	152,400	0	
Dinatale Kathryn P	Sold-Rubenstein,kellyanne	152,400	TOWN TAXABLE VALUE	152,400		
902 Scotch Bush Rd	& Kelso,richard Jr.		SCHOOL TAXABLE VALUE	122,400		
Ogdensburg, NY 13669	ACRES 55.10		AG001 Ag Dist #1	.00 MT		
	EAST-0171121 NRTH-1681097		FD027 Fire Protection 1	152,400 TO M		
	DEED BOOK 2004 PG-15404					
	FULL MARKET VALUE	152,400				

STATE OF NEW YORK
 COUNTY - St Lawrence
 TOWN - Morristown
 SWIS - 406089

2 0 1 2 F I N A L A S S E S S M E N T R O L L
 T A X A B L E SECTION OF THE ROLL - 1
 TAX MAP NUMBER SEQUENCE
 UNIFORM PERCENT OF VALUE IS 100.00
 UNIFORM PERCENT OF VALUE IS 100.00

PAGE 156
 VALUATION DATE-JUL 01, 2011
 TAXABLE STATUS DATE-MAR 01, 2012

TAX MAP PARCEL NUMBER	PROPERTY LOCATION & CLASS	ASSESSMENT	EXEMPTION CODE-----	COUNTY-----	TOWN-----	SCHOOL
CURRENT OWNERS NAME	SCHOOL DISTRICT	LAND	TAX DESCRIPTION	TAXABLE VALUE		ACCOUNT NO.
CURRENT OWNERS ADDRESS	PARCEL SIZE/GRID COORD	TOTAL	SPECIAL DISTRICTS			

70.003-1-7.1	4076 Sh 37	71	PCT OF VALUE USED FOR EXEMPTION PURPOSES	70.003-1-7.1	*****	*****
Murphy Joseph F (LU)	240 Rural res		Vet - Wart 41121	0	9,148	9,148 0
Murphy Patricia A (LU)	Morristown 406001	45,800	Vet - Disa 41141	0	6,099	6,099 0
4076 State Highway 37	ACRES 119.90	85,900	Enhanced S 41834	0	0	0 62,200
Ogdensburg, NY 13669	EAST-0169567 NRTH-1681395		COUNTY TAXABLE VALUE		70,653	
	DEED BOOK 2011 PG-6979		TOWN TAXABLE VALUE		70,653	
	FULL MARKET VALUE	85,900	SCHOOL TAXABLE VALUE		23,700	
			AG001 Ag Dist #1		.00 MT	
			FD027 Fire Protection 1		85,900 TO M	

70.003-1-8.12	1005 Scotch Bush Rd			70.003-1-8.12	*****	*****
Klock Helena	311 Res vac land		COUNTY TAXABLE VALUE		6,500	1-86-9.11
248 State Highway 58	Morristown 406001	6,500	TOWN TAXABLE VALUE		6,500	
Harrisville, NY 13648	150x200	6,500	SCHOOL TAXABLE VALUE		6,500	
	FRNT 150.00 DPTH 175.00		FD027 Fire Protection 1		6,500 TO M	
	ACRES 0.60					
	EAST-0169315 NRTH-1682835					
	DEED BOOK 1020 PG-00450					
	FULL MARKET VALUE	6,500				

70.003-1-8.111	4102 Sh 37			70.003-1-8.111	*****	*****
Brenno Debra R	210 1 Family Res		Basic Star 41854	0	0	1-86-9.11
4102 State Highway 37	Morristown 406001	12,300	COUNTY TAXABLE VALUE		46,000	0 30,000
Ogdensburg, NY 13669	ACRES 8.10	46,000	TOWN TAXABLE VALUE		46,000	
	EAST-0168899 NRTH-1682818		SCHOOL TAXABLE VALUE		16,000	
	DEED BOOK 1084 PG-137		FD027 Fire Protection 1		46,000 TO M	
	FULL MARKET VALUE	46,000				

70.003-1-8.112	Scotch Bush Rd			70.003-1-8.112	*****	*****
Nautel Earl J (Revoc Trust	314 Rural vac<10		COUNTY TAXABLE VALUE		6,200	
(Estate)	Morristown 406001	6,200	TOWN TAXABLE VALUE		6,200	
% David Greenleaf	150x150x166x150	6,200	SCHOOL TAXABLE VALUE		6,200	
3232 Poinsettia Dr	FRNT 150.00 DPTH 150.00		FD027 Fire Protection 1		6,200 TO M	
Phoenix, AZ 85028	EAST-0169183 NRTH-1683110					
	DEED BOOK 1084 PG-152					
	FULL MARKET VALUE	6,200				

70.003-1-8.131	995 Scotch Bush Rd			70.003-1-8.131	*****	*****
Barse Patrick J	240 Rural res		RPTL466_f 41690	0	3,000	1-86-9.11
PO Box 19	Morristown 406001	13,200	Basic Star 41854	0	0	0 30,000
Morristown, NY 13664	ACRES 11.30 BANK8888864	84,700	COUNTY TAXABLE VALUE		81,700	
	EAST-0169279 NRTH-1682384		TOWN TAXABLE VALUE		81,700	
	DEED BOOK 2004 PG-3810		SCHOOL TAXABLE VALUE		51,700	
	FULL MARKET VALUE	84,700	AG001 Ag Dist #1		.00 MT	
			FD027 Fire Protection 1		84,700 TO M	

STATE OF NEW YORK
 COUNTY - St Lawrence
 TOWN - Morristown
 SWIS - 406089

2 0 1 2 F I N A L A S S E S S M E N T R O L L
 T A X A B L E SECTION OF THE ROLL - 1
 TAX MAP NUMBER SEQUENCE
 UNIFORM PERCENT OF VALUE IS 100.00
 UNIFORM PERCENT OF VALUE IS 100.00

PAGE 157
 VALUATION DATE-JUL 01, 2011
 TAXABLE STATUS DATE-MAR 01, 2012

TAX MAP PARCEL NUMBER	PROPERTY LOCATION & CLASS	ASSESSMENT	EXEMPTION CODE-----	COUNTY-----	TOWN-----	SCHOOL
CURRENT OWNERS NAME	SCHOOL DISTRICT	LAND	TAX DESCRIPTION	TAXABLE VALUE		
CURRENT OWNERS ADDRESS	PARCEL SIZE/GRID COORD	TOTAL	SPECIAL DISTRICTS	ACCOUNT NO.		
***** 70.003-1-8.132 *****						
70.003-1-8.132	Scotch Bush Rd					
Murray David E	311 Res vac land		COUNTY TAXABLE VALUE	70.003-1-8.132		
PO Box 844	Morristown 406001	8,700	TOWN TAXABLE VALUE			
N Falmouth, MA 02556	FRNT 280.00 DPTH 311.00	8,700	SCHOOL TAXABLE VALUE			
	ACRES 1.80		AG001 Ag Dist #1			
	EAST-0169579 NRTH-1682254		FD027 Fire Protection 1			
	DEED BOOK 1999 PG-15165					
	FULL MARKET VALUE	8,700				
***** 70.003-1-9 *****						
70.003-1-9	1009 Scotch Bush Rd					1- 86- 9.2
Leabo James E	210 1 Family Res		COUNTY TAXABLE VALUE	70.003-1-9		
1009 Scotch Bush Rd	Morristown 406001	7,500	TOWN TAXABLE VALUE			
Ogdensburg, NY 13669	FRNT 150.00 DPTH 125.00	62,000	SCHOOL TAXABLE VALUE			
	ACRES 0.40 BANK8888830		FD027 Fire Protection 1			
	EAST-0169261 NRTH-1682971					
	DEED BOOK 2009 PG-16783					
	FULL MARKET VALUE	62,000				
***** 70.003-1-10 *****						
70.003-1-10	4114 Sh 37					1- 78-11
Nautel Earl J (Trust) (Est	210 1 Family Res		COUNTY TAXABLE VALUE	70.003-1-10		
% David Greenleaf	Morristown 406001	7,500	TOWN TAXABLE VALUE			
PO Box 51	FRNT 130.00 DPTH 120.00	73,300	SCHOOL TAXABLE VALUE			
Tolleson, AZ 85353	ACRES 0.44		FD027 Fire Protection 1			
	EAST-0169103 NRTH-1683224					
	DEED BOOK 1057 PG-1027					
PRIOR OWNER ON 3/01/2012	FULL MARKET VALUE	73,300				
Nautel Earl J (Trust) (Est						
***** 70.003-1-11.1 *****						
70.003-1-11.1	4106,4110 Sh 37					1- 64-10
Brenno Harold W	311 Res vac land		COUNTY TAXABLE VALUE	70.003-1-11.1		
Brenno Debra R	Morristown 406001	9,800	TOWN TAXABLE VALUE			
4102 State Highway 37	FRNT 185.00 DPTH 215.00	9,800	SCHOOL TAXABLE VALUE			
Ogdensburg, NY 13669	ACRES 0.90		FD027 Fire Protection 1			
	EAST-0168983 NRTH-1683120					
	DEED BOOK 2002 PG-21089					
	FULL MARKET VALUE	9,800				
***** 70.003-1-13.1 *****						
70.003-1-13.1	4113 Sh 37					1- 49- 2
Gilmer Wayne	210 1 Family Res		Vet - Wart 41121	0	9,750	9,750 0
Gilmer Norma	Morristown 406001	10,600	Enhanced S 41834	0	0	0 62,200
4113 State Highway 37	Also See 984/289	65,000	COUNTY TAXABLE VALUE		55,250	
Ogdensburg, NY 13669	FRNT 250.00 DPTH 475.00		TOWN TAXABLE VALUE		55,250	
	ACRES 2.70		SCHOOL TAXABLE VALUE		2,800	
	EAST-0168870 NRTH-1683547		FD027 Fire Protection 1		65,000	TO M
	DEED BOOK 863 PG-01039					
	FULL MARKET VALUE	65,000				

STATE OF NEW YORK
 COUNTY - St Lawrence
 TOWN - Morristown
 SWIS - 406089

2 0 1 2 F I N A L A S S E S S M E N T R O L L
 T A X A B L E SECTION OF THE ROLL - 1

PAGE 158
 VALUATION DATE-JUL 01, 2011
 TAXABLE STATUS DATE-MAR 01, 2012

TAX MAP NUMBER SEQUENCE
 UNIFORM PERCENT OF VALUE IS 100.00
 UNIFORM PERCENT OF VALUE IS 100.00

TAX MAP PARCEL NUMBER	PROPERTY LOCATION & CLASS	ASSESSMENT	EXEMPTION CODE	COUNTY	TOWN	SCHOOL
CURRENT OWNERS NAME	SCHOOL DISTRICT	LAND	TAX DESCRIPTION	TAXABLE VALUE		
CURRENT OWNERS ADDRESS	PARCEL SIZE/GRID COORD	TOTAL	SPECIAL DISTRICTS	ACCOUNT NO.		
***** 70.003-1-14 *****						
70.003-1-14	Wright Rd # 1/prvt 311 Res vac land		COUNTY TAXABLE VALUE	9,600		
Belile Joseph A	Morristown 406001	9,600	TOWN TAXABLE VALUE	9,600		
Belile Sarah L	ACRES 12.50	9,600	SCHOOL TAXABLE VALUE	9,600		
PO Box 1112	EAST-0168426 NRTH-1683744		AG001 Ag Dist #1	.00 MT		
Ogdensburg, NY 13669	DEED BOOK 2012 PG-821		FD027 Fire Protection 1	9,600 TO M		
	FULL MARKET VALUE	9,600				
***** 70.003-1-15 *****						
70.003-1-15	2 Wright Rd # 1/prvt 311 Res vac land		COUNTY TAXABLE VALUE	12,000		
Wright Gary	Morristown 406001	12,000	TOWN TAXABLE VALUE	12,000		
Gilmer Norma R	FRNT 256.00 DPTH	12,000	SCHOOL TAXABLE VALUE	12,000		
1 Wright Rd # 1	ACRES 1.50		AG001 Ag Dist #1	.00 MT		
Ogdensburg, NY 13669	EAST-0168520 NRTH-1683235		FD027 Fire Protection 1	12,000 TO M		
	FULL MARKET VALUE	12,000				

STATE OF NEW YORK
 COUNTY - St Lawrence
 TOWN - Morristown
 SWIS - 406089

2 0 1 2 F I N A L A S S E S S M E N T R O L L
 T A X A B L E SECTION OF THE ROLL - 1
 M A P S E C T I O N - 070
 S U B - S E C T I O N - 003
 UNIFORM PERCENT OF VALUE IS 100.00

PAGE 159
 VALUATION DATE-JUL 01, 2011
 TAXABLE STATUS DATE-MAR 01, 2012
 RPS150/V04/L015
 CURRENT DATE 6/14/2012

*** S P E C I A L D I S T R I C T S U M M A R Y ***

CODE	DISTRICT NAME	TOTAL PARCELS	EXTENSION TYPE	EXTENSION VALUE	AD VALOREM VALUE	EXEMPT AMOUNT	TAXABLE VALUE
AG001	Ag Dist #1	11	MOVTAX				
FD027	Fire Protectio	22	TOTAL M		1283,390	60,000	1223,390

*** S C H O O L D I S T R I C T S U M M A R Y ***

CODE	DISTRICT NAME	TOTAL PARCELS	ASSESSED LAND	ASSESSED TOTAL	EXEMPT AMOUNT	TOTAL TAXABLE	STAR AMOUNT	STAR TAXABLE
406001	Morristown	22	379,200	1283,390	3,000	1280,390	364,400	915,990
	S U B - T O T A L	22	379,200	1283,390	3,000	1280,390	364,400	915,990
	T O T A L	22	379,200	1283,390	3,000	1280,390	364,400	915,990

*** S Y S T E M C O D E S S U M M A R Y ***

NO SYSTEM EXEMPTIONS AT THIS LEVEL

*** E X E M P T I O N S U M M A R Y ***

CODE	DESCRIPTION	TOTAL PARCELS	COUNTY	TOWN	SCHOOL
41121	Vet - Wart	3	30,898	30,898	
41131	Vet - Comb	1	20,000	20,000	
41141	Vet - Disa	2	39,874	39,874	
41690	RPTL466_f	1	3,000	3,000	3,000
41834	Enhanced S	2			124,400
41854	Basic Star	8			240,000
44212	Home Imp -	1	33,750		
44213	Home Impro	1		26,250	
	T O T A L	19	127,522	120,022	367,400

STATE OF NEW YORK
COUNTY - St Lawrence
TOWN - Morristown
SWIS - 406089

2 0 1 2 F I N A L A S S E S S M E N T R O L L
T A X A B L E SECTION OF THE ROLL - 1
M A P S E C T I O N - 070
S U B - S E C T I O N - 003
UNIFORM PERCENT OF VALUE IS 100.00

PAGE 160
VALUATION DATE-JUL 01, 2011
TAXABLE STATUS DATE-MAR 01, 2012
RPS150/V04/L015
CURRENT DATE 6/14/2012

*** G R A N D T O T A L S ***

ROLL SEC	DESCRIPTION	TOTAL PARCELS	ASSESSED LAND	ASSESSED TOTAL	TAXABLE COUNTY	TAXABLE TOWN	TAXABLE SCHOOL	STAR TAXABLE
1	TAXABLE	22	379,200	1283,390	1155,868	1163,368	1280,390	915,990

STATE OF NEW YORK
 COUNTY - St Lawrence
 TOWN - Morristown
 SWIS - 406089

2 0 1 2 F I N A L A S S E S S M E N T R O L L
 T A X A B L E SECTION OF THE ROLL - 1

PAGE 161
 VALUATION DATE-JUL 01, 2011
 TAXABLE STATUS DATE-MAR 01, 2012

TAX MAP NUMBER SEQUENCE
 UNIFORM PERCENT OF VALUE IS 100.00
 UNIFORM PERCENT OF VALUE IS 100.00

TAX MAP PARCEL NUMBER	PROPERTY LOCATION & CLASS	ASSESSMENT	EXEMPTION CODE-----	COUNTY-----	TOWN-----	SCHOOL
CURRENT OWNERS NAME	SCHOOL DISTRICT	LAND	TAX DESCRIPTION	TAXABLE VALUE		
CURRENT OWNERS ADDRESS	PARCEL SIZE/GRID COORD	TOTAL	SPECIAL DISTRICTS	ACCOUNT NO.		

70.061-1-1	13 Barr Rd/pvt Oswe.access 210 1 Family Res - WTRFNT Morristown 406001	95,000	Enhanced S 41834	0	0	0 62,200
McCaffrey Thomas E	Access Barr Rd. Oswegatch	192,600	COUNTY TAXABLE VALUE		192,600	
McCaffrey Rose	120'wfx205x102x84x13x108		TOWN TAXABLE VALUE		192,600	
13 Barr Rd	FRNT 120.00 DPTH 195.00		SCHOOL TAXABLE VALUE		130,400	
Ogdensburg, NY 13669	EAST-0168933 NRTH-1685806		FD027 Fire Protection 1		192,600 TO M	
	DEED BOOK 758 PG-00014					
	FULL MARKET VALUE	192,600				

70.061-1-2	11 Barr Rd/pvt Oswe.access 260 Seasonal res - WTRFNT Morristown 406001	44,100	COUNTY TAXABLE VALUE		77,900	1- 70-14
Pinkerton Robert A	Access Barr Rd.oswegatchi	77,900	TOWN TAXABLE VALUE		77,900	
Pinkerton Sharon P	56x80x109x56x108x80		SCHOOL TAXABLE VALUE		77,900	
5841 County Route 24	FRNT 56.00 DPTH 192.00		FD027 Fire Protection 1		77,900 TO M	
Canton, NY 13617	EAST-0168885 NRTH-1685741					
	DEED BOOK 2000 PG-8811					
	FULL MARKET VALUE	77,900				

70.061-1-3	14 Butterfield Ln/prvt 260 Seasonal res - WTRFNT Morristown 406001	39,000	Enhanced S 41834	0	0	0 62,200
Blood Joyce (Lu)	50x105x12x84x	111,600	COUNTY TAXABLE VALUE		111,600	
PO Box 1321	100x84x62x100		TOWN TAXABLE VALUE		111,600	
Ogdensburg, NY 13669	FRNT 50.00 DPTH 184.00		SCHOOL TAXABLE VALUE		49,400	
	EAST-0168853 NRTH-1685696		FD027 Fire Protection 1		111,600 TO M	
	DEED BOOK 776 PG-00113					
	FULL MARKET VALUE	111,600				

70.061-1-4	12 Butterfield Ln/prvt 260 Seasonal res - WTRFNT Morristown 406001	28,400	COUNTY TAXABLE VALUE		68,400	1- 61- 8
Chadwick James J	50x115x50x100	68,400	TOWN TAXABLE VALUE		68,400	
Chadwick Allison R	FRNT 50.00 DPTH		SCHOOL TAXABLE VALUE		68,400	
614 Jay St	ACRES 0.10		FD027 Fire Protection 1		68,400 TO M	
Ogdensburg, NY 13669	EAST-0168788 NRTH-1685687					
	DEED BOOK 1045 PG-00899					
	FULL MARKET VALUE	68,400				

70.061-1-5.1	10 Butterfield Ln/prvt 270 Mfg housing Morristown 406001	2,700	COUNTY TAXABLE VALUE		6,200	1- 89-14.1
Pickering Leroy	50x84	6,200	TOWN TAXABLE VALUE		6,200	
Legault Joyce	FRNT 50.00 DPTH 84.00		SCHOOL TAXABLE VALUE		6,200	
PO Box 697	EAST-0168807 NRTH-1685565		FD027 Fire Protection 1		6,200 TO M	
Tupper Lake, NY 12986	DEED BOOK 1998 PG-7322					
	FULL MARKET VALUE	6,200				

STATE OF NEW YORK
 COUNTY - St Lawrence
 TOWN - Morristown
 SWIS - 406089

2 0 1 2 F I N A L A S S E S S M E N T R O L L
 T A X A B L E SECTION OF THE ROLL - 1

PAGE 162
 VALUATION DATE-JUL 01, 2011
 TAXABLE STATUS DATE-MAR 01, 2012

TAX MAP NUMBER SEQUENCE
 UNIFORM PERCENT OF VALUE IS 100.00
 UNIFORM PERCENT OF VALUE IS 100.00

TAX MAP PARCEL NUMBER	PROPERTY LOCATION & CLASS	ASSESSMENT	EXEMPTION CODE-----	COUNTY-----	TOWN-----	SCHOOL
CURRENT OWNERS NAME	SCHOOL DISTRICT	LAND	TAX DESCRIPTION	TAXABLE VALUE		
CURRENT OWNERS ADDRESS	PARCEL SIZE/GRID COORD	TOTAL	SPECIAL DISTRICTS	ACCOUNT NO.		

70.061-1-5.2	11 Butterfield Ln/prvt 260 Seasonal res - WTRFNT		COUNTY TAXABLE VALUE	70.061-1-5.2	*****	1- 89-14.2
Pickering Leroy	Morristown 406001	29,800	TOWN TAXABLE VALUE			
Legault Joyce	50x100x50x98 50'Wf	67,100	SCHOOL TAXABLE VALUE			
PO Box 697	FRNT 50.00 DPTH 99.00		FD027 Fire Protection 1			67,100 TO M
Tupper Lake, NY 12986	EAST-0168758 NRTH-1685647					
	DEED BOOK 1998 PG-7322					
	FULL MARKET VALUE	67,100				

70.061-1-6	9 Butterfield Ln/prvt 270 Mfg housing - WTRFNT		COUNTY TAXABLE VALUE	70.061-1-6	*****	1- 46- 5
Stevenson James A	Morristown 406001	39,000	TOWN TAXABLE VALUE			
Stevenson Jennifer L	50x98x12x84x50x84x12x102	54,000	SCHOOL TAXABLE VALUE			
1819 Jay St	FRNT 50.00 DPTH 184.00		FD027 Fire Protection 1			54,000 TO M
Ogdensburg, NY 13669	EAST-0168740 NRTH-1685596					
	DEED BOOK 2004 PG-4418					
	FULL MARKET VALUE	54,000				

70.061-1-7	8 Butterfield Ln/prvt 260 Seasonal res - WTRFNT		COUNTY TAXABLE VALUE	70.061-1-7	*****	1-103- 7
Boismenu Ronald J	Morristown 406001	35,100	TOWN TAXABLE VALUE			
Boismenu Beverly J	FRNT 45.00 DPTH 184.00	103,400	SCHOOL TAXABLE VALUE			
604 Curtis St	EAST-0168723 NRTH-1685541		FD027 Fire Protection 1			103,400 TO M
Ogdensburg, NY 13669	DEED BOOK 1002 PG-00328					
	FULL MARKET VALUE	103,400				

70.061-1-8	7 Butterfield Ln/prvt 260 Seasonal res - WTRFNT		COUNTY TAXABLE VALUE	70.061-1-8	*****	1-110-11
Ferguson Kenneth (Lu)	Morristown 406001	42,900	TOWN TAXABLE VALUE			
Ferguson Barbara (Lu)	FRNT 55.00 DPTH 184.00	112,200	SCHOOL TAXABLE VALUE			
412 Jersey Ave	EAST-0168685 NRTH-1685510		FD027 Fire Protection 1			112,200 TO M
Ogdensburg, NY 13669	DEED BOOK 2005 PG-8516					
	FULL MARKET VALUE	112,200				

70.061-1-9.1	6 Butterfield Ln/prvt 260 Seasonal res - WTRFNT		COUNTY TAXABLE VALUE	70.061-1-9.1	*****	1- 40- 6.1
Barber Duane E	Morristown 406001	76,200	TOWN TAXABLE VALUE			
Barber Maureen	95wfx199x95x204	137,200	SCHOOL TAXABLE VALUE			
114 Cleveland Ave	FRNT 95.00 DPTH 202.00		FD027 Fire Protection 1			137,200 TO M
Cobleskill, NY 12043	EAST-0168634 NRTH-1685456					
	DEED BOOK 2010 PG-14706					
	FULL MARKET VALUE	137,200				

STATE OF NEW YORK
 COUNTY - St Lawrence
 TOWN - Morristown
 SWIS - 406089

2 0 1 2 F I N A L A S S E S S M E N T R O L L
 T A X A B L E SECTION OF THE ROLL - 1

PAGE 163
 VALUATION DATE-JUL 01, 2011
 TAXABLE STATUS DATE-MAR 01, 2012

TAX MAP NUMBER SEQUENCE
 UNIFORM PERCENT OF VALUE IS 100.00
 UNIFORM PERCENT OF VALUE IS 100.00

TAX MAP PARCEL NUMBER	PROPERTY LOCATION & CLASS	ASSESSMENT	EXEMPTION CODE-----	COUNTY-----	TOWN-----	SCHOOL
CURRENT OWNERS NAME	SCHOOL DISTRICT	LAND	TAX DESCRIPTION	TAXABLE VALUE		
CURRENT OWNERS ADDRESS	PARCEL SIZE/GRID COORD	TOTAL	SPECIAL DISTRICTS			ACCOUNT NO.

70.061-1-11	5 Butterfield Ln/prvt			70.061-1-11		*****
Ramm Geoffrey L	260 Seasonal res - WTRFNT		COUNTY TAXABLE VALUE			1- 25- 5
Ramm Janet	Morristown 406001	44,000	TOWN TAXABLE VALUE			
722 E South St	55' On Water	83,700	SCHOOL TAXABLE VALUE			
Ogdensburg, NY 13669	FRNT 55.00 DPTH 201.00		FD027 Fire Protection 1	83,700	TO M	
	EAST-0168590 NRTH-1685403					
	DEED BOOK 1100 PG-348					
	FULL MARKET VALUE	83,700				

70.061-1-12	4 Butterfield Ln/prvt			70.061-1-12		*****
Armstrong Christopher	260 Seasonal res - WTRFNT		COUNTY TAXABLE VALUE			1- 23- 3
Hickok Sharon & Etal	Morristown 406001	80,100	TOWN TAXABLE VALUE			
8653 Chase Gln	FRNT 100.00 DPTH 201.00	98,300	SCHOOL TAXABLE VALUE			
Fairfax, VA 22039	EAST-0168536 NRTH-1685356		FD027 Fire Protection 1	98,300	TO M	
	DEED BOOK 1018 PG-00435					
	FULL MARKET VALUE	98,300				

70.061-1-13	1 Butterfield Ln/prvt			70.061-1-13		*****
Forsythe Donald (Lu)	260 Seasonal res - WTRFNT		COUNTY TAXABLE VALUE			1- 46-11
Forsythe Margaret (Lu)	Morristown 406001	72,700	TOWN TAXABLE VALUE			
PO Box 739	90'on Water	166,500	SCHOOL TAXABLE VALUE			
Ogdensburg, NY 13669	FRNT 90.00 DPTH 219.00		FD027 Fire Protection 1	166,500	TO M	
	EAST-0168456 NRTH-1685272					
	DEED BOOK 2000 PG-12834					
	FULL MARKET VALUE	166,500				

70.061-1-14	1 Winona Blvd/prvt			70.061-1-14		*****
Bowden Ronald	260 Seasonal res - WTRFNT		COUNTY TAXABLE VALUE			1- 89-10
Bowden Donna	Morristown 406001	50,700	TOWN TAXABLE VALUE			
598 Murphy Rd	50'on Water	116,800	SCHOOL TAXABLE VALUE			
Lisbon, NY 13658	FRNT 50.00 DPTH		FD027 Fire Protection 1	116,800	TO M	
	ACRES 0.45					
	EAST-0168394 NRTH-1685204					
	DEED BOOK 2000 PG-8715					
	FULL MARKET VALUE	116,800				

70.061-1-15	2 Winona Blvd/prvt			70.061-1-15		*****
Pitcher L Denise (Lu)	260 Seasonal res - WTRFNT		COUNTY TAXABLE VALUE			1- 84- 3
% Lynette Thompson	Morristown 406001	106,000	TOWN TAXABLE VALUE			
6 N Main Street	145(wf)x152x145x152	147,000	SCHOOL TAXABLE VALUE			
Hammond, NY 13646	FRNT 145.00 DPTH 152.00		FD027 Fire Protection 1	147,000	TO M	
	EAST-0168323 NRTH-1685155					
	DEED BOOK 2007 PG-12707					
	FULL MARKET VALUE	147,000				
PRIOR OWNER ON 3/01/2012						
Pitcher L Denise (Lu)						

STATE OF NEW YORK
 COUNTY - St Lawrence
 TOWN - Morristown
 SWIS - 406089

2 0 1 2 F I N A L A S S E S S M E N T R O L L
 T A X A B L E SECTION OF THE ROLL - 1

PAGE 164
 VALUATION DATE-JUL 01, 2011
 TAXABLE STATUS DATE-MAR 01, 2012

TAX MAP NUMBER SEQUENCE
 UNIFORM PERCENT OF VALUE IS 100.00
 UNIFORM PERCENT OF VALUE IS 100.00

TAX MAP PARCEL NUMBER	PROPERTY LOCATION & CLASS	ASSESSMENT	EXEMPTION CODE-----	COUNTY-----	TOWN-----	SCHOOL
CURRENT OWNERS NAME	SCHOOL DISTRICT	LAND	TAX DESCRIPTION	TAXABLE VALUE		
CURRENT OWNERS ADDRESS	PARCEL SIZE/GRID COORD	TOTAL	SPECIAL DISTRICTS	ACCOUNT NO.		

70.061-1-16	3 Winona Blvd/prvt			70.061-1-16		*****
Green Lawrence	210 1 Family Res - WTRFNT		COUNTY TAXABLE VALUE		1- 92- 7	
Green Anna	Morristown 406001	72,200	TOWN TAXABLE VALUE			
3321 N Ridge Dr	100x150x100x142 100'Wf	156,600	SCHOOL TAXABLE VALUE			
Waco, TX 76710-1245	FRNT 100.00 DPTH 146.00		FD027 Fire Protection 1			156,600 TO M
	EAST-0168269 NRTH-1685010					
	DEED BOOK 964 PG-00421					
	FULL MARKET VALUE	156,600				

STATE OF NEW YORK
 COUNTY - St Lawrence
 TOWN - Morristown
 SWIS - 406089

2 0 1 2 F I N A L A S S E S S M E N T R O L L
 T A X A B L E SECTION OF THE ROLL - 1
 M A P S E C T I O N - 070
 S U B - S E C T I O N - 061
 U N I F O R M P E R C E N T O F V A L U E I S 100.00

PAGE 165
 VALUATION DATE-JUL 01, 2011
 TAXABLE STATUS DATE-MAR 01, 2012
 RPS150/V04/L015
 CURRENT DATE 6/14/2012

*** S P E C I A L D I S T R I C T S U M M A R Y ***

CODE	DISTRICT NAME	TOTAL PARCELS	EXTENSION TYPE	EXTENSION VALUE	AD VALOREM VALUE	EXEMPT AMOUNT	TAXABLE VALUE
FD027	Fire Protectio	16	TOTAL M		1699,500		1699,500

*** S C H O O L D I S T R I C T S U M M A R Y ***

CODE	DISTRICT NAME	TOTAL PARCELS	ASSESSED LAND	ASSESSED TOTAL	EXEMPT AMOUNT	TOTAL TAXABLE	STAR AMOUNT	STAR TAXABLE
406001	Morristown	16	857,900	1699,500		1699,500	124,400	1575,100
	S U B - T O T A L	16	857,900	1699,500		1699,500	124,400	1575,100
	T O T A L	16	857,900	1699,500		1699,500	124,400	1575,100

*** S Y S T E M C O D E S S U M M A R Y ***

NO SYSTEM EXEMPTIONS AT THIS LEVEL

*** E X E M P T I O N S U M M A R Y ***

CODE	DESCRIPTION	TOTAL PARCELS	COUNTY	TOWN	SCHOOL
41834	Enhanced S	2			124,400
	T O T A L	2			124,400

*** G R A N D T O T A L S ***

ROLL SEC	DESCRIPTION	TOTAL PARCELS	ASSESSED LAND	ASSESSED TOTAL	TAXABLE COUNTY	TAXABLE TOWN	TAXABLE SCHOOL	STAR TAXABLE
1	TAXABLE	16	857,900	1699,500	1699,500	1699,500	1699,500	1575,100

STATE OF NEW YORK
 COUNTY - St Lawrence
 TOWN - Morristown
 SWIS - 406089

2 0 1 2 F I N A L A S S E S S M E N T R O L L
 T A X A B L E SECTION OF THE ROLL - 1

PAGE 166
 VALUATION DATE-JUL 01, 2011
 TAXABLE STATUS DATE-MAR 01, 2012

TAX MAP NUMBER SEQUENCE
 UNIFORM PERCENT OF VALUE IS 100.00
 UNIFORM PERCENT OF VALUE IS 100.00

TAX MAP PARCEL NUMBER	PROPERTY LOCATION & CLASS	ASSESSMENT	EXEMPTION CODE-----	COUNTY-----	TOWN-----	SCHOOL
CURRENT OWNERS NAME	SCHOOL DISTRICT	LAND	TAX DESCRIPTION	TAXABLE VALUE		
CURRENT OWNERS ADDRESS	PARCEL SIZE/GRID COORD	TOTAL	SPECIAL DISTRICTS	ACCOUNT NO.		
***** 83.001-1-1 *****						
83.001-1-1	Three Sisters Isl 314 Rural vac<10 - WTRFNT		COUNTY TAXABLE VALUE	18,000		1- 61-14
Phillips Edward	Morristown 406001	18,000	TOWN TAXABLE VALUE	18,000		
3436 Prince of Wales Dr	Three Sister Island	18,000	SCHOOL TAXABLE VALUE	18,000		
Ottawa, ON, Canada K2G 6X2	(Bogartus Island) 700'wf		FD027 Fire Protection 1	18,000	TO M	
	ACRES 0.75 BANK1111111					
	EAST-0154478 NRTH-1676350					
	DEED BOOK 2011 PG-19385					
	FULL MARKET VALUE	18,000				

STATE OF NEW YORK
 COUNTY - St Lawrence
 TOWN - Morristown
 SWIS - 406089

2 0 1 2 F I N A L A S S E S S M E N T R O L L
 T A X A B L E SECTION OF THE ROLL - 1
 TAX MAP NUMBER SEQUENCE
 UNIFORM PERCENT OF VALUE IS 100.00
 UNIFORM PERCENT OF VALUE IS 100.00

PAGE 168
 VALUATION DATE-JUL 01, 2011
 TAXABLE STATUS DATE-MAR 01, 2012

TAX MAP PARCEL NUMBER	PROPERTY LOCATION & CLASS	ASSESSMENT	EXEMPTION CODE-----	COUNTY-----	TOWN-----	SCHOOL
CURRENT OWNERS NAME	SCHOOL DISTRICT	LAND	TAX DESCRIPTION	TAXABLE VALUE		ACCOUNT NO.
CURRENT OWNERS ADDRESS	PARCEL SIZE/GRID COORD	TOTAL	SPECIAL DISTRICTS			
***** 83.002-1-1.3 *****						
83.002-1-1.3	87 Stowe Rd					1- 77-13.4
Ott Joseph	210 1 Family Res		Basic Star 41854	0	0	30,000
Ott Charlene	Morristown 406001	10,400	COUNTY TAXABLE VALUE		111,000	
87 Stowe Rd	FRNT 221.00 DPTH 395.00	111,000	TOWN TAXABLE VALUE		111,000	
Ogdensburg, NY 13669	ACRES 2.00		SCHOOL TAXABLE VALUE		81,000	
	EAST-0165330 NRTH-1675455		AG001 Ag Dist #1		.00 MT	
	DEED BOOK 932 PG-00046		FD027 Fire Protection 1		111,000 TO M	
	FULL MARKET VALUE	111,000				
***** 83.002-1-1.12 *****						
83.002-1-1.12	Stowe Rd					1-77-13.1
Ott Joseph	314 Rural vac<10		COUNTY TAXABLE VALUE		450	
Ott Charlene	Morristown 406001	450	TOWN TAXABLE VALUE		450	
87 Stowe Rd	221x395	450	SCHOOL TAXABLE VALUE		450	
Ogdensburg, NY 13669	FRNT 221.00 DPTH 370.00		AG001 Ag Dist #1		.00 MT	
	ACRES 1.80		FD027 Fire Protection 1		450 TO M	
	EAST-0165150 NRTH-1675331					
	DEED BOOK 1097 PG-1056					
	FULL MARKET VALUE	450				
***** 83.002-1-1.13 *****						
83.002-1-1.13	69 Stowe Rd					1-77-13.1
Vanarnam Bryan	210 1 Family Res		RPTL466_f 41690	0	3,000	3,000
Vanarnam Carolyn	Morristown 406001	10,400	Basic Star 41854	0	0	30,000
69 Stowe Rd	221x395x218x395	98,400	COUNTY TAXABLE VALUE		95,400	
Ogdensburg, NY 13669	FRNT 221.00 DPTH 370.00		TOWN TAXABLE VALUE		95,400	
	ACRES 1.80 BANK8888150		SCHOOL TAXABLE VALUE		65,400	
	EAST-0164957 NRTH-1675233		AG001 Ag Dist #1		.00 MT	
	DEED BOOK 1021 PG-00021		FD027 Fire Protection 1		98,400 TO M	
	FULL MARKET VALUE	98,400				
***** 83.002-1-1.111 *****						
83.002-1-1.111	Sh 37					1- 77-13.1
Ott Joseph Edgar	322 Rural vac>10		COUNTY TAXABLE VALUE		22,500	
Ott Charlene M	Morristown 406001	22,500	TOWN TAXABLE VALUE		22,500	
87 Stowe Rd	Also 933/298 & 2000/4202	22,500	SCHOOL TAXABLE VALUE		22,500	
Ogdensburg, NY 13669	ACRES 91.90		AG001 Ag Dist #1		.00 MT	
	EAST-0164133 NRTH-1677125		FD027 Fire Protection 1		22,500 TO M	
	DEED BOOK 1006 PG-01121					
	FULL MARKET VALUE	22,500				
***** 83.002-1-1.112 *****						
83.002-1-1.112	3792 Sh 37					
LaRose Lorraine & Etal	421 Restaurant		COUNTY TAXABLE VALUE		159,900	
5793 State Highway 37	Morristown 406001	19,700	TOWN TAXABLE VALUE		159,900	
Ogdensburg, NY 13669	Also 2000/6027	159,900	SCHOOL TAXABLE VALUE		159,900	
	The Lodge		AG001 Ag Dist #1		.00 MT	
	1188 Ff		FD027 Fire Protection 1		159,900 TO M	
	ACRES 18.50					
	EAST-0163172 NRTH-1678473					
	DEED BOOK 1069 PG-1110					
	FULL MARKET VALUE	159,900				

STATE OF NEW YORK
 COUNTY - St Lawrence
 TOWN - Morristown
 SWIS - 406089

2 0 1 2 F I N A L A S S E S S M E N T R O L L
 T A X A B L E SECTION OF THE ROLL - 1

PAGE 169
 VALUATION DATE-JUL 01, 2011
 TAXABLE STATUS DATE-MAR 01, 2012

TAX MAP NUMBER SEQUENCE
 UNIFORM PERCENT OF VALUE IS 100.00
 UNIFORM PERCENT OF VALUE IS 100.00

TAX MAP PARCEL NUMBER	PROPERTY LOCATION & CLASS	ASSESSMENT	EXEMPTION CODE-----	COUNTY-----	TOWN-----	SCHOOL
CURRENT OWNERS NAME	SCHOOL DISTRICT	LAND	TAX DESCRIPTION	TAXABLE VALUE		
CURRENT OWNERS ADDRESS	PARCEL SIZE/GRID COORD	TOTAL	SPECIAL DISTRICTS			ACCOUNT NO.
***** 83.002-1-2 *****						
83.002-1-2	Sh 37					1- 42- 6
Evans Edward L	323 Vacant rural		COUNTY TAXABLE VALUE	25,900		
3686 State Highway 37	Morristown 406001	25,900	TOWN TAXABLE VALUE	25,900		
Ogdensburg, NY 13669	ACRES 57.30	25,900	SCHOOL TAXABLE VALUE	25,900		
	EAST-0164530 NRTH-1678218		AG001 Ag Dist #1	.00 MT		
	DEED BOOK 2011 PG-10163		FD027 Fire Protection 1	25,900 TO M		
	FULL MARKET VALUE	25,900				
***** 83.002-1-3 *****						
83.002-1-3	3898 Sh 37					1- 97-14
Sherry Michael J	240 Rural res		Basic Star 41854	0	0	30,000
Sherry Tammy C	Morristown 406001	23,200	COUNTY TAXABLE VALUE	112,600		
3898 State Highway 37	Also 2000/6021	112,600	TOWN TAXABLE VALUE	112,600		
Ogdensburg, NY 13669	Billboard (1000)		SCHOOL TAXABLE VALUE	82,600		
	ACRES 44.40		AG001 Ag Dist #1	.00 MT		
	EAST-0164887 NRTH-1679265		FD027 Fire Protection 1	112,600 TO M		
	DEED BOOK 990 PG-00498					
	FULL MARKET VALUE	112,600				
***** 83.002-1-4 *****						
83.002-1-4	209 Stowe Rd					1- 99- 8
Barney Marc A	210 1 Family Res		Basic Star 41854	0	0	30,000
209 Stowe Rd	Morristown 406001	10,400	COUNTY TAXABLE VALUE	62,200		
Ogdensburg, NY 13669	FRNT 264.00 DPTH 330.00	62,200	TOWN TAXABLE VALUE	62,200		
	ACRES 2.00		SCHOOL TAXABLE VALUE	32,200		
	EAST-0167982 NRTH-1676953		AG001 Ag Dist #1	.00 MT		
	DEED BOOK 2003 PG-952		FD027 Fire Protection 1	62,200 TO M		
	FULL MARKET VALUE	62,200				
***** 83.002-1-5.1 *****						
83.002-1-5.1	116 Stowe Rd					1- 49- 7.2
Goldie David J	270 Mfg housing		COUNTY TAXABLE VALUE	21,000		
Goldie Wendy J	Morristown 406001	8,800	TOWN TAXABLE VALUE	21,000		
99 Stowe Rd	258x41x351x261	21,000	SCHOOL TAXABLE VALUE	21,000		
Ogdensburg, NY 13669	FRNT 258.00 DPTH 118.00		AG001 Ag Dist #1	.00 MT		
	EAST-0166166 NRTH-1675588		FD027 Fire Protection 1	21,000 TO M		
	DEED BOOK 1099 PG-933					
	FULL MARKET VALUE	21,000				
***** 83.002-1-5.22 *****						
83.002-1-5.22	138 Stowe Rd					
Gilbo Richard	210 1 Family Res		RPTL466_f 41690	0	3,000	3,000 3,000
Gilbo Ellen	Morristown 406001	10,200	Basic Star 41854	0	0	30,000
138 Stowe Rd	FRNT 118.00 DPTH 470.00	71,000	COUNTY TAXABLE VALUE	68,000		
Ogdensburg, NY 13669	ACRES 1.20 BANK8888288		TOWN TAXABLE VALUE	68,000		
	EAST-0166574 NRTH-1675660		SCHOOL TAXABLE VALUE	38,000		
	DEED BOOK 1066 PG-1025		AG001 Ag Dist #1	.00 MT		
	FULL MARKET VALUE	71,000	FD027 Fire Protection 1	71,000 TO M		

STATE OF NEW YORK
 COUNTY - St Lawrence
 TOWN - Morristown
 SWIS - 406089

2 0 1 2 F I N A L A S S E S S M E N T R O L L
 T A X A B L E SECTION OF THE ROLL - 1
 TAX MAP NUMBER SEQUENCE
 UNIFORM PERCENT OF VALUE IS 100.00
 UNIFORM PERCENT OF VALUE IS 100.00

PAGE 170
 VALUATION DATE-JUL 01, 2011
 TAXABLE STATUS DATE-MAR 01, 2012

TAX MAP PARCEL NUMBER	PROPERTY LOCATION & CLASS	ASSESSMENT	EXEMPTION CODE-----	COUNTY-----	TOWN-----	SCHOOL
CURRENT OWNERS NAME	SCHOOL DISTRICT	LAND	TAX DESCRIPTION	TAXABLE VALUE		
CURRENT OWNERS ADDRESS	PARCEL SIZE/GRID COORD	TOTAL	SPECIAL DISTRICTS			ACCOUNT NO.
***** 83.002-1-6 *****						
	112 Stowe Rd					1- 49- 7.3
83.002-1-6	210 1 Family Res		Enhanced S 41834	0	0	51,000
Newby Donald E	Morristown 406001	10,200	COUNTY TAXABLE VALUE		51,000	
PO Box 137	FRNT 159.00 DPTH	51,000	TOWN TAXABLE VALUE		51,000	
Morristown, NY 13664	ACRES 1.30		SCHOOL TAXABLE VALUE		0	
	EAST-0166064 NRTH-1675432		AG001 Ag Dist #1		.00 MT	
	DEED BOOK 903 PG-00968		FD027 Fire Protection 1		51,000 TO M	
	FULL MARKET VALUE	51,000				
***** 83.002-1-7.1 *****						
	314 English Settlement Rd					1-108-12.1
83.002-1-7.1	112 Dairy farm		Basic Star 41854	0	0	30,000
Swartzentruber Levi P & Katie	Morristown 406001	36,600	Silo 42100	0	1,400	1,400
Swartzentruber Peter D & Lovin	ACRES 77.00	108,700	COUNTY TAXABLE VALUE		107,300	
314 English Settlement Rd	EAST-0165819 NRTH-1673227		TOWN TAXABLE VALUE		107,300	
Ogdensburg, NY 13669	DEED BOOK 2012 PG-1631		SCHOOL TAXABLE VALUE		77,300	
	FULL MARKET VALUE	108,700	AG001 Ag Dist #1		.00 MT	
			DR001 Mrstn Drainage Dist		.00 FE	
			FD027 Fire Protection 1		107,300 TO M	
			1,400 EX			
***** 83.002-1-7.2 *****						
	Off Stowe Rd					1-108-12.2
83.002-1-7.2	105 Vac farmland		COUNTY TAXABLE VALUE		11,700	
Swartzentruber Mosie L	Morristown 406001	11,700	TOWN TAXABLE VALUE		11,700	
Swartzentruber Lydia	ACRES 51.20	11,700	SCHOOL TAXABLE VALUE		11,700	
151 Stowe Rd	EAST-0167614 NRTH-1674073		AG001 Ag Dist #1		.00 MT	
Ogdensburg, NY 13669	DEED BOOK 2005 PG-4961		FD027 Fire Protection 1		11,700 TO M	
	FULL MARKET VALUE	11,700				
***** 83.002-1-8 *****						
	37 Stowe Rd					1-102-15
83.002-1-8	210 1 Family Res		Basic Star 41854	0	0	29,700
Thompson Shirley	Morristown 406001	9,800	COUNTY TAXABLE VALUE		29,700	
37 Stowe Rd	ACRES 1.00	29,700	TOWN TAXABLE VALUE		29,700	
Ogdensburg, NY 13669	EAST-0164265 NRTH-1674750		SCHOOL TAXABLE VALUE		0	
	DEED BOOK 745 PG-00143		AG001 Ag Dist #1		.00 MT	
	FULL MARKET VALUE	29,700	FD027 Fire Protection 1		29,700 TO M	
***** 83.002-1-9.1 *****						
	Stowe Rd					1- 71- 4
83.002-1-9.1	105 Vac farmland		COUNTY TAXABLE VALUE		19,600	
Swartzentruber Mosie L	Morristown 406001	19,600	TOWN TAXABLE VALUE		19,600	
Swartzentruber Lydia	ACRES 58.90	19,600	SCHOOL TAXABLE VALUE		19,600	
151 Stowe Rd	EAST-0165332 NRTH-1674633		AG001 Ag Dist #1		.00 MT	
Ogdensburg, NY 13669	DEED BOOK 2006 PG-9445		DR001 Mrstn Drainage Dist		.00 FE	
	FULL MARKET VALUE	19,600	FD027 Fire Protection 1		19,600 TO M	

STATE OF NEW YORK
 COUNTY - St Lawrence
 TOWN - Morristown
 SWIS - 406089

2 0 1 2 F I N A L A S S E S S M E N T R O L L
 T A X A B L E SECTION OF THE ROLL - 1

PAGE 171
 VALUATION DATE-JUL 01, 2011
 TAXABLE STATUS DATE-MAR 01, 2012

TAX MAP NUMBER SEQUENCE
 UNIFORM PERCENT OF VALUE IS 100.00
 UNIFORM PERCENT OF VALUE IS 100.00

TAX MAP PARCEL NUMBER	PROPERTY LOCATION & CLASS	ASSESSMENT	EXEMPTION CODE-----	COUNTY-----	TOWN-----	SCHOOL
CURRENT OWNERS NAME	SCHOOL DISTRICT	LAND	TAX DESCRIPTION	TAXABLE VALUE		
CURRENT OWNERS ADDRESS	PARCEL SIZE/GRID COORD	TOTAL	SPECIAL DISTRICTS	ACCOUNT NO.		
***** 83.002-1-9.2 *****						
83.002-1-9.2	63 Stowe Rd					
Vanarnam Bruce H	240 Rural res		RPTL466_f 41690	0	3,000	3,000
Vanarnam Judy	Morristown 406001	24,900	Enhanced S 41834	0	0	0
63 Stowe Rd	ACRES 50.10	132,000	COUNTY TAXABLE VALUE		129,000	
Ogdensburg, NY 13669	EAST-0163964 NRTH-1675882		TOWN TAXABLE VALUE		129,000	
	DEED BOOK 2001 PG-1757		SCHOOL TAXABLE VALUE		66,800	
	FULL MARKET VALUE	132,000	AG001 Ag Dist #1		.00 MT	
			FD027 Fire Protection 1		132,000 TO M	
***** 83.002-1-18.1 *****						
83.002-1-18.1	151 Stowe Rd					1- 49- 8
Swartzentruber Mosie L	112 Dairy farm		Basic Star 41854	0	0	0
Swartzentruber Lydia	Morristown 406001	75,600	COUNTY TAXABLE VALUE		131,250	30,000
151 Stowe Rd	Also 2000/7228	131,250	TOWN TAXABLE VALUE		131,250	
Ogdensburg, NY 13669	FRNT 4687.00 DPTH		SCHOOL TAXABLE VALUE		101,250	
	ACRES 254.00		AG001 Ag Dist #1		.00 MT	
	EAST-0166447 NRTH-1677748		DR001 Mrstn Drainage Dist		.00 FE	
MAY BE SUBJECT TO PAYMENT	DEED BOOK 2005 PG-4961		FD027 Fire Protection 1		131,250 TO M	
UNDER AGDIST LAW TIL 2013	FULL MARKET VALUE	131,250				
***** 83.002-1-19 *****						
83.002-1-19	99 Stowe Rd					1- 77-13.3
Goldie David	210 1 Family Res		Basic Star 41854	0	0	0
Goldie Wendy	Morristown 406001	10,800	COUNTY TAXABLE VALUE		72,700	30,000
99 Stowe Rd	(res Under Const)	72,700	TOWN TAXABLE VALUE		72,700	
Ogdensburg, NY 13669	ACRES 2.00		SCHOOL TAXABLE VALUE		42,700	
	EAST-0165529 NRTH-1675575		AG001 Ag Dist #1		.00 MT	
	DEED BOOK 1093 PG-965		FD027 Fire Protection 1		72,700 TO M	
	FULL MARKET VALUE	72,700				
***** 83.002-2-4 *****						
83.002-2-4	61 Riverview Street Rd					1- 74- 1
Maynard Maureen W & Etal	210 1 Family Res - WTRFNT		COUNTY TAXABLE VALUE		334,900	
Attn: Kevin T Williams	Morristown 406001	95,800	TOWN TAXABLE VALUE		334,900	
116 Rosedale Ave	114'wf	334,900	SCHOOL TAXABLE VALUE		334,900	
Madison, NJ 07940	FRNT 114.00 DPTH		FD027 Fire Protection 1		334,900 TO M	
	ACRES 1.30		SW016 Riverview Sewer Dist		334,900 TO M	
	EAST-0158796 NRTH-1678158					
	DEED BOOK 1999 PG-15020					
	FULL MARKET VALUE	334,900				
***** 83.002-2-5.1 *****						
83.002-2-5.1	49 Riverview Street Rd					1- 65- 8
Leonard Mary Catherine	210 1 Family Res - WTRFNT		COUNTY TAXABLE VALUE		378,000	
Etal	Morristown 406001	162,500	TOWN TAXABLE VALUE		378,000	
Attn: John B Leonard	FRNT 209.00 DPTH	378,000	SCHOOL TAXABLE VALUE		378,000	
PO Box 8	ACRES 2.70		FD027 Fire Protection 1		378,000 TO M	
Morristown, NY 13664	EAST-0159068 NRTH-1678337		SW016 Riverview Sewer Dist		378,000 TO M	
	DEED BOOK 1104 PG-1005					
	FULL MARKET VALUE	378,000				

STATE OF NEW YORK
COUNTY - St Lawrence
TOWN - Morristown
SWIS - 406089

2 0 1 2 F I N A L A S S E S S M E N T R O L L
T A X A B L E SECTION OF THE ROLL - 1

PAGE 172
VALUATION DATE-JUL 01, 2011
TAXABLE STATUS DATE-MAR 01, 2012

TAX MAP NUMBER SEQUENCE
UNIFORM PERCENT OF VALUE IS 100.00
UNIFORM PERCENT OF VALUE IS 100.00

TAX MAP PARCEL NUMBER	PROPERTY LOCATION & CLASS	ASSESSMENT	EXEMPTION CODE	COUNTY	TOWN	SCHOOL
CURRENT OWNERS NAME	SCHOOL DISTRICT	LAND	TAX DESCRIPTION	TAXABLE VALUE		
CURRENT OWNERS ADDRESS	PARCEL SIZE/GRID COORD	TOTAL	SPECIAL DISTRICTS			ACCOUNT NO.
***** 83.002-2-5.21 *****						
83.002-2-5.21	55 Riverview Street Rd					
Michaels James R	210 1 Family Res - WTRFNT		Vet - Wart 41121	0	12,000	12,000 0
Michaels Mary B	Morristown 406001	126,700	Basic Star 41854	0	0	0 30,000
55 Riverview St	Also 1058/196	296,000	COUNTY TAXABLE VALUE		284,000	
PO Box 343	151'wf		TOWN TAXABLE VALUE		284,000	
Morristown, NY 13664	FRNT 151.00 DPTH		SCHOOL TAXABLE VALUE		266,000	
	ACRES 1.90		FD027 Fire Protection 1		296,000	TO M
	EAST-0158908 NRTH-1678243		SW016 Riverview Sewer Dist		296,000	TO M
	DEED BOOK 2004 PG-24078					
	FULL MARKET VALUE	296,000				
***** 83.002-2-7.2 *****						
83.002-2-7.2	Riverview Street Rd					
Hicks Rodger	322 Rural vac>10		COUNTY TAXABLE VALUE		28,400	
253 New Connecticut Rd	Morristown 406001	28,400	TOWN TAXABLE VALUE		28,400	
Theresa, NY 13691	Also 1061/764	28,400	SCHOOL TAXABLE VALUE		28,400	
	ACRES 29.70		FD027 Fire Protection 1		28,400	TO M
	EAST-0159993 NRTH-1677903		SW016 Riverview Sewer Dist		28,400	TO M
	DEED BOOK 2005 PG-10563					
	FULL MARKET VALUE	28,400				
***** 83.002-2-8 *****						
83.002-2-8	3645 Sh 37					1- 43- 6
Empey Larry	240 Rural res		Enhanced S 41834	0	0	0 62,200
Empey Carol	Morristown 406001	15,600	COUNTY TAXABLE VALUE		72,400	
3645 State Highway 37	ACRES 19.30	72,400	TOWN TAXABLE VALUE		72,400	
Ogdensburg, NY 13669	EAST-0159403 NRTH-1677180		SCHOOL TAXABLE VALUE		10,200	
	DEED BOOK 867 PG-00649		AG001 Ag Dist #1		.00	MT
	FULL MARKET VALUE	72,400	FD027 Fire Protection 1		72,400	TO M
***** 83.002-2-9.2 *****						
83.002-2-9.2	305 Chapman Street Rd					1- 70-12.2
Armstrong Christopher	210 1 Family Res		Basic Star 41854	0	0	0 30,000
Armstrong Diane	Morristown 406001	7,300	COUNTY TAXABLE VALUE		143,600	
305 Chapman Street Rd	200x300x200x350	143,600	TOWN TAXABLE VALUE		143,600	
Ogdensburg, NY 13669	FRNT 200.00 DPTH		SCHOOL TAXABLE VALUE		113,600	
	ACRES 1.50		FD027 Fire Protection 1		143,600	TO M
	EAST-0159358 NRTH-1676556					
	DEED BOOK 923 PG-01075					
	FULL MARKET VALUE	143,600				
***** 83.002-2-9.121 *****						
83.002-2-9.121	303 Chapman Street Rd					1-70-12.12
Ditta Michael S	210 1 Family Res		Vet - Wart 41121	0	12,000	12,000 0
Ditta Lisa R	Morristown 406001	10,500	Basic Star 41854	0	0	0 30,000
PO Box 176	Also 2001/20554	172,000	COUNTY TAXABLE VALUE		160,000	
Morristown, NY 13664	FRNT 353.00 DPTH 300.00		TOWN TAXABLE VALUE		160,000	
	ACRES 2.20 BANK8888870		SCHOOL TAXABLE VALUE		142,000	
	EAST-0159114 NRTH-1676482		FD027 Fire Protection 1		172,000	TO M
	DEED BOOK 1061 PG-86					
	FULL MARKET VALUE	172,000				

STATE OF NEW YORK
 COUNTY - St Lawrence
 TOWN - Morristown
 SWIS - 406089

2 0 1 2 F I N A L A S S E S S M E N T R O L L
 T A X A B L E SECTION OF THE ROLL - 1

PAGE 173
 VALUATION DATE-JUL 01, 2011
 TAXABLE STATUS DATE-MAR 01, 2012

TAX MAP NUMBER SEQUENCE
 UNIFORM PERCENT OF VALUE IS 100.00
 UNIFORM PERCENT OF VALUE IS 100.00

TAX MAP PARCEL NUMBER	PROPERTY LOCATION & CLASS	ASSESSMENT	EXEMPTION CODE-----	COUNTY-----	TOWN-----	SCHOOL
CURRENT OWNERS NAME	SCHOOL DISTRICT	LAND	TAX DESCRIPTION	TAXABLE VALUE		
CURRENT OWNERS ADDRESS	PARCEL SIZE/GRID COORD	TOTAL	SPECIAL DISTRICTS	ACCOUNT NO.		
***** 83.002-2-10 *****						
83.002-2-10	300 Chapman Street Rd					1- 46- 3
Dunn David A	465 Prof. bldg.		COUNTY TAXABLE VALUE	96,000		
21 Brooks Ln	Morristown 406001	13,600	TOWN TAXABLE VALUE	96,000		
Hammond, NY 13646	1 Sty Office-Dr's office	96,000	SCHOOL TAXABLE VALUE	96,000		
	ACRES 1.30		FD027 Fire Protection 1	96,000 TO M		
	EAST-0159249 NRTH-1676225					
	DEED BOOK 2001 PG-22152					
	FULL MARKET VALUE	96,000				
***** 83.002-2-11.2 *****						
83.002-2-11.2	3588 Sh 37					1- 33-14.1
Gilbo Michael J	210 1 Family Res		Basic Star 41854 0	0	0	30,000
PO Box 4	Morristown 406001	6,100	COUNTY TAXABLE VALUE	32,000		
Brier Hill, NY 13614	Res Under Const	32,000	TOWN TAXABLE VALUE	32,000		
	FRNT 168.00 DPTH 168.00		SCHOOL TAXABLE VALUE	2,000		
	ACRES 0.65 BANK8888830		FD027 Fire Protection 1	32,000 TO M		
	EAST-0159828 NRTH-1675230					
	DEED BOOK 2005 PG-11611					
	FULL MARKET VALUE	32,000				
***** 83.002-2-11.11 *****						
83.002-2-11.11	Sh 37					1- 33-14.1
Charlton Ellsworth A (Estate	321 Abandoned ag		COUNTY TAXABLE VALUE	15,800		
% Willie May Charlton	Morristown 406001	15,800	TOWN TAXABLE VALUE	15,800		
261 High St	ACRES 52.50	15,800	SCHOOL TAXABLE VALUE	15,800		
Morristown, NY 13664	EAST-0159321 NRTH-1675894		FD027 Fire Protection 1	15,800 TO M		
	DEED BOOK 741 PG-00290					
	FULL MARKET VALUE	15,800				
***** 83.002-2-11.12 *****						
83.002-2-11.12	600 Morris Street Rd					
Holmes Herbert H	455 Dealer-prod.		COUNTY TAXABLE VALUE	68,000		
Holmes Cynthia L	Morristown 406001	13,600	TOWN TAXABLE VALUE	68,000		
PO Box 167	FRNT 200.00 DPTH	68,000	SCHOOL TAXABLE VALUE	68,000		
Morristown, NY 13664-0167	ACRES 1.30		FD027 Fire Protection 1	68,000 TO M		
	EAST-0159440 NRTH-1676042					
	DEED BOOK 1104 PG-72					
	FULL MARKET VALUE	68,000				
***** 83.002-2-12.1 *****						
83.002-2-12.1	475 English Settlement Rd					1- 26- 6.1
Bertrand Philippe	120 Field crops		Ag Distric 41720 0	0	0	0
Bertrand Barbara	Morristown 406001	44,000	COUNTY TAXABLE VALUE	44,000		
283 English Settlement Rd	Also 1041/900	44,000	TOWN TAXABLE VALUE	44,000		
Ogdensburg, NY 13669	ACRES 156.80		SCHOOL TAXABLE VALUE	44,000		
	EAST-0163390 NRTH-1675274		AG001 Ag Dist #1	.00 MT		
	DEED BOOK 956 PG-00001		FD027 Fire Protection 1	44,000 TO M		
	FULL MARKET VALUE	44,000				

MAY BE SUBJECT TO PAYMENT
 UNDER AGDIST LAW TIL 2016

STATE OF NEW YORK
 COUNTY - St Lawrence
 TOWN - Morristown
 SWIS - 406089

2 0 1 2 F I N A L A S S E S S M E N T R O L L
 T A X A B L E SECTION OF THE ROLL - 1
 TAX MAP NUMBER SEQUENCE
 UNIFORM PERCENT OF VALUE IS 100.00
 UNIFORM PERCENT OF VALUE IS 100.00

PAGE 174
 VALUATION DATE-JUL 01, 2011
 TAXABLE STATUS DATE-MAR 01, 2012

TAX MAP PARCEL NUMBER	PROPERTY LOCATION & CLASS	ASSESSMENT	EXEMPTION CODE-----	COUNTY-----	TOWN-----	SCHOOL
CURRENT OWNERS NAME	SCHOOL DISTRICT	LAND	TAX DESCRIPTION	TAXABLE VALUE		
CURRENT OWNERS ADDRESS	PARCEL SIZE/GRID COORD	TOTAL	SPECIAL DISTRICTS			ACCOUNT NO.

83.002-2-12.2	English Settlement Rd 105 Vac farmland		Ag Distric 41720	0	32	32 32
Bertrand Philippe	Morristown 406001	8,500	COUNTY TAXABLE VALUE		8,468	
Bertrand Barbara	ACRES 20.00	8,500	TOWN TAXABLE VALUE		8,468	
283 English Settlement Rd	EAST-0164673 NRTH-1673670		SCHOOL TAXABLE VALUE		8,468	
Ogdensburg, NY 13669	DEED BOOK 956 PG-00001		AG001 Ag Dist #1		.00 MT	
	FULL MARKET VALUE	8,500	FD027 Fire Protection 1		8,468 TO M	
			32 EX			
MAY BE SUBJECT TO PAYMENT UNDER AGDIST LAW TIL 2016						

83.002-2-13	3646 Sh 37 270 Mfg housing		COUNTY TAXABLE VALUE		27,200	1- 92- 2
Evans Edward L	Morristown 406001	18,800	TOWN TAXABLE VALUE		27,200	
3686 State Highway 37	ACRES 29.90	27,200	SCHOOL TAXABLE VALUE		27,200	
Ogdensburg, NY 13669	EAST-0160588 NRTH-1675835		FD027 Fire Protection 1		27,200 TO M	
	DEED BOOK 2011 PG-10163					
	FULL MARKET VALUE	27,200				

83.002-2-14.11	Sh 37 322 Rural vac>10		COUNTY TAXABLE VALUE		14,900	1- 30-11.11
Evans Edward L	Morristown 406001	14,900	TOWN TAXABLE VALUE		14,900	
3686 State Highway 37	Boundary Line Agreement	14,900	SCHOOL TAXABLE VALUE		14,900	
Ogdensburg, NY 13669	2008/8603		FD027 Fire Protection 1		14,900 TO M	
	FRNT 263.00 DPTH					
	ACRES 20.70					
	EAST-0161164 NRTH-1676519					
	DEED BOOK 2011 PG-10163					
	FULL MARKET VALUE	14,900				

83.002-2-16	515 English Settlement Rd 210 1 Family Res		Basic Star 41854	0	0	1- 25-12.3 30,000
Silmser Charles	Morristown 406001	12,100	COUNTY TAXABLE VALUE		74,600	
Silmser Marilyn	FRNT 250.00 DPTH 1325.00	74,600	TOWN TAXABLE VALUE		74,600	
515 English Settlement Rd	ACRES 7.60		SCHOOL TAXABLE VALUE		44,600	
Ogdensburg, NY 13669	EAST-0161586 NRTH-1676063		FD027 Fire Protection 1		74,600 TO M	
	DEED BOOK 903 PG-00583					
	FULL MARKET VALUE	74,600				

83.002-2-17.1	509 English Settlement Rd 210 1 Family Res		Basic Star 41854	0	0	1- 25-12.1 30,000
Hotaling Hilton Jr	Morristown 406001	12,600	COUNTY TAXABLE VALUE		165,000	
PO Box 85	FRNT 307.00 DPTH 1325.00	165,000	TOWN TAXABLE VALUE		165,000	
Morristown, NY 13664	ACRES 9.30		SCHOOL TAXABLE VALUE		135,000	
	EAST-0161767 NRTH-1675840		FD027 Fire Protection 1		165,000 TO M	
	DEED BOOK 1060 PG-1079					
	FULL MARKET VALUE	165,000				

STATE OF NEW YORK
 COUNTY - St Lawrence
 TOWN - Morristown
 SWIS - 406089

2 0 1 2 F I N A L A S S E S S M E N T R O L L
 T A X A B L E SECTION OF THE ROLL - 1
 TAX MAP NUMBER SEQUENCE
 UNIFORM PERCENT OF VALUE IS 100.00
 UNIFORM PERCENT OF VALUE IS 100.00

PAGE 175
 VALUATION DATE-JUL 01, 2011
 TAXABLE STATUS DATE-MAR 01, 2012

TAX MAP PARCEL NUMBER	PROPERTY LOCATION & CLASS	ASSESSMENT	EXEMPTION CODE-----	COUNTY-----	TOWN-----	SCHOOL
CURRENT OWNERS NAME	SCHOOL DISTRICT	LAND	TAX DESCRIPTION	TAXABLE VALUE		
CURRENT OWNERS ADDRESS	PARCEL SIZE/GRID COORD	TOTAL	SPECIAL DISTRICTS	ACCOUNT NO.		

83.002-2-17.2	493 English Settlement Rd 314 Rural vac<10		COUNTY TAXABLE VALUE	10,800		1- 25-12.2
Bertrand Bernard	Morristown 406001	10,800	TOWN TAXABLE VALUE	10,800		
Bertrand Lera	FRNT 250.00 DPTH 1325.00	10,800	SCHOOL TAXABLE VALUE	10,800		
536 English Settlement Rd	ACRES 7.60		FD027 Fire Protection 1	10,800	TO M	
Ogdensburg, NY 13669	EAST-0161920 NRTH-1675610					
	DEED BOOK 1111 PG-459					
	FULL MARKET VALUE	10,800				

83.002-2-18.11	395,405 English Settlement Rd 210 1 Family Res		COUNTY TAXABLE VALUE	108,800		1- 26- 5.1
Bertrand Rose (Lu)	Morristown 406001	11,500	TOWN TAXABLE VALUE	108,800		
405 English Settlement Rd	ACRES 5.50	108,800	SCHOOL TAXABLE VALUE	108,800		
Ogdensburg, NY 13669	EAST-0163528 NRTH-1673985		AG001 Ag Dist #1	.00	MT	
	DEED BOOK 1085 PG-488		FD027 Fire Protection 1	108,800	TO M	
	FULL MARKET VALUE	108,800				

83.002-2-18.21	429 English Settlement Rd 210 1 Family Res		Basic Star 41854	0	0	1- 26-5.2 0 30,000
Bertrand Joseph D	Morristown 406001	10,900	COUNTY TAXABLE VALUE	169,600		
429 English Settlement Rd	Also See 1081/135	169,600	TOWN TAXABLE VALUE	169,600		
Ogdensburg, NY 13669	250x228x250x233		SCHOOL TAXABLE VALUE	139,600		
	FRNT 250.00 DPTH		AG001 Ag Dist #1	.00	MT	
	ACRES 1.20		FD027 Fire Protection 1	169,600	TO M	
	EAST-0163241 NRTH-1674431					
	DEED BOOK 1011 PG-333					
	FULL MARKET VALUE	169,600				

83.002-2-19	English Settlement Rd 105 Vac farmland		COUNTY TAXABLE VALUE	13,700		1- 26- 7
Bertrand Philippe	Morristown 406001	13,700	TOWN TAXABLE VALUE	13,700		
283 English Settlement Rd	ACRES 39.40	13,700	SCHOOL TAXABLE VALUE	13,700		
Ogdensburg, NY 13669	EAST-0162959 NRTH-1672628		AG001 Ag Dist #1	.00	MT	
	DEED BOOK 867 PG-00831		FD027 Fire Protection 1	13,700	TO M	
	FULL MARKET VALUE	13,700				

83.002-2-20.1	Riverview Street Rd 322 Rural vac>10		COUNTY TAXABLE VALUE	9,000		1- 70-12.11
Mourick Thomas	Morristown 406001	9,000	TOWN TAXABLE VALUE	9,000		
Mourick Judith	FRNT 144.00 DPTH	9,000	SCHOOL TAXABLE VALUE	9,000		
PO Box 145	ACRES 8.20		FD027 Fire Protection 1	9,000	TO M	
Morristown, NY 13664	EAST-0158930 NRTH-1676941		SW016 Riverview Sewer Dist	9,000	TO M	
	DEED BOOK 920 PG-158					
	FULL MARKET VALUE	9,000				

STATE OF NEW YORK
 COUNTY - St Lawrence
 TOWN - Morristown
 SWIS - 406089

2 0 1 2 F I N A L A S S E S S M E N T R O L L
 T A X A B L E SECTION OF THE ROLL - 1

PAGE 176
 VALUATION DATE-JUL 01, 2011
 TAXABLE STATUS DATE-MAR 01, 2012

TAX MAP NUMBER SEQUENCE
 UNIFORM PERCENT OF VALUE IS 100.00
 UNIFORM PERCENT OF VALUE IS 100.00

TAX MAP PARCEL NUMBER	PROPERTY LOCATION & CLASS	ASSESSMENT	EXEMPTION CODE-----	COUNTY-----	TOWN-----	SCHOOL
CURRENT OWNERS NAME	SCHOOL DISTRICT	LAND	TAX DESCRIPTION	TAXABLE VALUE		
CURRENT OWNERS ADDRESS	PARCEL SIZE/GRID COORD	TOTAL	SPECIAL DISTRICTS			ACCOUNT NO.
***** 83.002-2-22 *****						
83.002-2-22	92 Riverview Street Rd					
Vanarnam David S	210 1 Family Res		Basic Star 41854	0	0	30,000
Vanarnam Tracy	Morristown 406001	8,400	COUNTY TAXABLE VALUE		148,500	
PO Box 139	Also 2005/9289	148,500	TOWN TAXABLE VALUE		148,500	
Morristown, NY 13664	FRNT 382.00 DPTH		SCHOOL TAXABLE VALUE		118,500	
	ACRES 3.80		FD027 Fire Protection 1		148,500 TO M	
	EAST-0158654 NRTH-1677274		SW016 Riverview Sewer Dist		148,500 TO M	
	DEED BOOK 1089 PG-896					
	FULL MARKET VALUE	148,500				
***** 83.002-3-5 *****						
83.002-3-5	554 English Settlement Rd					1- 60-12.3
Wilson Jon N	220 2 Family Res		Basic Star 41854	0	0	30,000
Wilson June M	Morristown 406001	11,100	COUNTY TAXABLE VALUE		126,700	
554 English Settlement Rd	FRNT 226.00 DPTH	126,700	TOWN TAXABLE VALUE		126,700	
Ogdensburg, NY 13669	ACRES 4.10		SCHOOL TAXABLE VALUE		96,700	
	EAST-0162074 NRTH-1677379		FD027 Fire Protection 1		126,700 TO M	
	DEED BOOK 993 PG-00128					
	FULL MARKET VALUE	126,700				
***** 83.002-3-6 *****						
83.002-3-6	536,540 English Settlement Rd					1- 60-12.12
Bertrand Bernard	210 1 Family Res		Basic Star 41854	0	0	30,000
Bertrand Lera	Morristown 406001	12,400	COUNTY TAXABLE VALUE		185,500	
540 English Settlement Rd	FRNT 452.00 DPTH	185,500	TOWN TAXABLE VALUE		185,500	
Ogdensburg, NY 13669	ACRES 8.40		SCHOOL TAXABLE VALUE		155,500	
	EAST-0162190 NRTH-1677094		FD027 Fire Protection 1		185,500 TO M	
	DEED BOOK 946 PG-00195					
	FULL MARKET VALUE	185,500				
***** 83.002-3-7 *****						
83.002-3-7	526,530 English Settlement Rd					1- 26- 6.5
Gilmour David	210 1 Family Res		Basic Star 41854	0	0	30,000
526 English Settlement Rd	Morristown 406001	10,100	COUNTY TAXABLE VALUE		176,400	
Ogdensburg, NY 13669	FRNT 287.00 DPTH	176,400	TOWN TAXABLE VALUE		176,400	
	ACRES 3.80 BANK8888869		SCHOOL TAXABLE VALUE		146,400	
	EAST-0162411 NRTH-1676795		FD027 Fire Protection 1		176,400 TO M	
	DEED BOOK 914 PG-00768					
	FULL MARKET VALUE	176,400				
***** 83.002-3-8 *****						
83.002-3-8	522 English Settlement Rd					1- 26- 6.23
Haines Thomas E	210 1 Family Res		Enhanced S 41834	0	0	62,200
Haines Carolyn J	Morristown 406001	10,400	COUNTY TAXABLE VALUE		75,100	
522 English Settlement Rd	98ffx360x165x470	75,100	TOWN TAXABLE VALUE		75,100	
Ogdensburg, NY 13669	FRNT 98.00 DPTH		SCHOOL TAXABLE VALUE		12,900	
	ACRES 1.80		FD027 Fire Protection 1		75,100 TO M	
	EAST-0162383 NRTH-1676520					
	DEED BOOK 1000 PG-00878					
	FULL MARKET VALUE	75,100				

STATE OF NEW YORK
 COUNTY - St Lawrence
 TOWN - Morristown
 SWIS - 406089

2 0 1 2 F I N A L A S S E S S M E N T R O L L
 T A X A B L E SECTION OF THE ROLL - 1
 TAX MAP NUMBER SEQUENCE
 UNIFORM PERCENT OF VALUE IS 100.00
 UNIFORM PERCENT OF VALUE IS 100.00

PAGE 177
 VALUATION DATE-JUL 01, 2011
 TAXABLE STATUS DATE-MAR 01, 2012

TAX MAP PARCEL NUMBER	PROPERTY LOCATION & CLASS	ASSESSMENT	EXEMPTION CODE-----	COUNTY-----	TOWN-----	SCHOOL
CURRENT OWNERS NAME	SCHOOL DISTRICT	LAND	TAX DESCRIPTION	TAXABLE VALUE		
CURRENT OWNERS ADDRESS	PARCEL SIZE/GRID COORD	TOTAL	SPECIAL DISTRICTS			ACCOUNT NO.
***** 83.002-3-9 *****						
83.002-3-9	510 English Settlement Rd		Basic Star 41854	0	0	1- 26- 6.3
Thivierge Mark J	210 1 Family Res	11,400				30,000
Thivierge Lynda M	Morristown 406001		COUNTY TAXABLE VALUE		75,800	
PO Box 474	FRNT 215.00 DPTH	75,800	TOWN TAXABLE VALUE		75,800	
Allentown, PA 18105-0474	ACRES 5.30 BANK8888288		SCHOOL TAXABLE VALUE		45,800	
	EAST-0162709 NRTH-1676552		FD027 Fire Protection 1		75,800 TO M	
	DEED BOOK 2003 PG-11642					
	FULL MARKET VALUE	75,800				
***** 83.002-3-10 *****						
83.002-3-10	500 English Settlement Rd		Enhanced S 41834	0	0	1- 26- 6.21
Zeek Gail S	210 1 Family Res	11,000				62,200
500 English Settlement Rd	Morristown 406001		COUNTY TAXABLE VALUE		89,700	
Ogdensburg, NY 13669	FRNT 200.00 DPTH	89,700	TOWN TAXABLE VALUE		89,700	
	ACRES 3.80		SCHOOL TAXABLE VALUE		27,500	
	EAST-0162733 NRTH-1676297		FD027 Fire Protection 1		89,700 TO M	
	DEED BOOK 1079 PG-298					
	FULL MARKET VALUE	89,700				
***** 83.002-3-11 *****						
83.002-3-11	494 English Settlement Rd		Basic Star 41854	0	0	1- 26- 6.4
Kuca Keith	210 1 Family Res	10,900				30,000
Kuca Jill	Morristown 406001		COUNTY TAXABLE VALUE		189,500	
494 English Settlement Rd	Also 1041/900	189,500	TOWN TAXABLE VALUE		189,500	
Ogdensburg, NY 13669	FRNT 200.00 DPTH 789.00		SCHOOL TAXABLE VALUE		159,500	
	ACRES 3.61		FD027 Fire Protection 1		189,500 TO M	
	EAST-0162817 NRTH-1676109					
	DEED BOOK 991 PG-00276					
	FULL MARKET VALUE	189,500				

STATE OF NEW YORK
 COUNTY - St Lawrence
 TOWN - Morristown
 SWIS - 406089

2 0 1 2 F I N A L A S S E S S M E N T R O L L
 T A X A B L E SECTION OF THE ROLL - 1
 M A P S E C T I O N - 083
 S U B - S E C T I O N - 002
 UNIFORM PERCENT OF VALUE IS 100.00

PAGE 178
 VALUATION DATE-JUL 01, 2011
 TAXABLE STATUS DATE-MAR 01, 2012
 RPS150/V04/L015
 CURRENT DATE 6/14/2012

*** S P E C I A L D I S T R I C T S U M M A R Y ***

CODE	DISTRICT NAME	TOTAL PARCELS	EXTENSION TYPE	EXTENSION VALUE	AD VALOREM VALUE	EXEMPT AMOUNT	TAXABLE VALUE
AG001	Ag Dist #1	24	MOVTAX				
DR001	Mrstn Drainage	3	FEE				
FD027	Fire Protectio	48	TOTAL M		4592,000	1,432	4590,568
SW016	Riverview Sewe	6	TOTAL M		1194,800		1194,800

*** S C H O O L D I S T R I C T S U M M A R Y ***

CODE	DISTRICT NAME	TOTAL PARCELS	ASSESSED LAND	ASSESSED TOTAL	EXEMPT AMOUNT	TOTAL TAXABLE	STAR AMOUNT	STAR TAXABLE
406001	Morristown	48	1089,550	4592,000	10,432	4581,568	959,500	3622,068
	S U B - T O T A L	48	1089,550	4592,000	10,432	4581,568	959,500	3622,068
	T O T A L	48	1089,550	4592,000	10,432	4581,568	959,500	3622,068

*** S Y S T E M C O D E S S U M M A R Y ***

NO SYSTEM EXEMPTIONS AT THIS LEVEL

*** E X E M P T I O N S U M M A R Y ***

CODE	DESCRIPTION	TOTAL PARCELS	COUNTY	TOWN	SCHOOL
41121	Vet - Wart	2	24,000	24,000	
41690	RPTL466_f	3	9,000	9,000	9,000
41720	Ag Distric	2	32	32	32
41834	Enhanced S	5			299,800
41854	Basic Star	22			659,700
42100	Silo	1	1,400	1,400	1,400
	T O T A L	35	34,432	34,432	969,932

STATE OF NEW YORK
COUNTY - St Lawrence
TOWN - Morristown
SWIS - 406089

2 0 1 2 F I N A L A S S E S S M E N T R O L L
T A X A B L E SECTION OF THE ROLL - 1
M A P S E C T I O N - 083
S U B - S E C T I O N - 002
UNIFORM PERCENT OF VALUE IS 100.00

PAGE 179
VALUATION DATE-JUL 01, 2011
TAXABLE STATUS DATE-MAR 01, 2012
RPS150/V04/L015
CURRENT DATE 6/14/2012

*** G R A N D T O T A L S ***

ROLL SEC	DESCRIPTION	TOTAL PARCELS	ASSESSED LAND	ASSESSED TOTAL	TAXABLE COUNTY	TAXABLE TOWN	TAXABLE SCHOOL	STAR TAXABLE
1	TAXABLE	48	1089,550	4592,000	4557,568	4557,568	4581,568	3622,068

STATE OF NEW YORK
 COUNTY - St Lawrence
 TOWN - Morristown
 SWIS - 406089

2 0 1 2 F I N A L A S S E S S M E N T R O L L
 T A X A B L E SECTION OF THE ROLL - 1
 TAX MAP NUMBER SEQUENCE
 UNIFORM PERCENT OF VALUE IS 100.00
 UNIFORM PERCENT OF VALUE IS 100.00

PAGE 180
 VALUATION DATE-JUL 01, 2011
 TAXABLE STATUS DATE-MAR 01, 2012

TAX MAP PARCEL NUMBER	PROPERTY LOCATION & CLASS	ASSESSMENT	EXEMPTION CODE-----	COUNTY-----	TOWN-----	SCHOOL
CURRENT OWNERS NAME	SCHOOL DISTRICT	LAND	TAX DESCRIPTION	TAXABLE VALUE		
CURRENT OWNERS ADDRESS	PARCEL SIZE/GRID COORD	TOTAL	SPECIAL DISTRICTS			ACCOUNT NO.

83.003-1-4	3091 Sh 37			83.003-1-4		1- 85-15
Citizens Network Inc	110 Livestock		COUNTY TAXABLE VALUE	55,800		
Attn: Donald Ceresoli	Morristown 406001	40,200	TOWN TAXABLE VALUE	55,800		
26 S Main Street	ACRES 96.10	55,800	SCHOOL TAXABLE VALUE	55,800		
Hammond, NY 13646	EAST-0154559 NRTH-1665834		AG001 Ag Dist #1	.00 MT		
	DEED BOOK 1115 PG-176		FD025 Brier Hill Fire Dist	55,800 TO M		
	FULL MARKET VALUE	55,800				

83.003-1-10.1	River Rd East			83.003-1-10.1		1-100-13
Moore Robert L	323 Vacant rural		COUNTY TAXABLE VALUE	2,700		
Moore Sally A	Morristown 406001	2,700	TOWN TAXABLE VALUE	2,700		
314 River Rd East	ACRES 7.60	2,700	SCHOOL TAXABLE VALUE	2,700		
Ogdensburg, NY 13669	EAST-0152005 NRTH-1665331		FD025 Brier Hill Fire Dist	2,700 TO M		
	DEED BOOK 1113 PG-988					
	FULL MARKET VALUE	2,700				

83.003-1-10.211	278 River Rd East			83.003-1-10.211		
Young Rory A	210 1 Family Res - WTRFNT		COUNTY TAXABLE VALUE	37,500		
% Advanced Physical Therapy	Morristown 406001	37,500	TOWN TAXABLE VALUE	37,500		
137 East Main Street	FRNT 415.00 DPTH	37,500	SCHOOL TAXABLE VALUE	37,500		
Gouverneur, NY 13642	ACRES 36.40		FD025 Brier Hill Fire Dist	37,500 TO M		
	EAST-0151847 NRTH-1665191					
	DEED BOOK 2011 PG-6974					
	FULL MARKET VALUE	37,500				
PRIOR OWNER ON 3/01/2012						
Young Rory A						

83.003-1-11.2	River Rd East			83.003-1-11.2		1- 37-4
Moore Robert L	322 Rural vac>10		COUNTY TAXABLE VALUE	27,600		
Moore Sally A	Morristown 406001	27,600	TOWN TAXABLE VALUE	27,600		
314 River Rd E	FRNT 503.00 DPTH	27,600	SCHOOL TAXABLE VALUE	27,600		
Ogdensburg, NY 13669-8210	ACRES 26.40		FD025 Brier Hill Fire Dist	27,600 TO M		
	EAST-0151303 NRTH-1666906					
	DEED BOOK 1024 PG-00623					
	FULL MARKET VALUE	27,600				

83.003-1-11.12	328 River Rd East			83.003-1-11.12		
LaClair Michael F	210 1 Family Res		Basic Star 41854 0	0	0	30,000
PO Box 212	Morristown 406001	30,700	COUNTY TAXABLE VALUE	324,900		
Morristown, NY 13664	FRNT 184.00 DPTH	324,900	TOWN TAXABLE VALUE	324,900		
	ACRES 9.90		SCHOOL TAXABLE VALUE	294,900		
	EAST-0151600 NRTH-1667101		FD025 Brier Hill Fire Dist	324,900 TO M		
	DEED BOOK 2003 PG-267					
	FULL MARKET VALUE	324,900				

STATE OF NEW YORK
 COUNTY - St Lawrence
 TOWN - Morristown
 SWIS - 406089

2 0 1 2 F I N A L A S S E S S M E N T R O L L
 T A X A B L E SECTION OF THE ROLL - 1
 TAX MAP NUMBER SEQUENCE
 UNIFORM PERCENT OF VALUE IS 100.00
 UNIFORM PERCENT OF VALUE IS 100.00

PAGE 181
 VALUATION DATE-JUL 01, 2011
 TAXABLE STATUS DATE-MAR 01, 2012

TAX MAP PARCEL NUMBER	PROPERTY LOCATION & CLASS	ASSESSMENT	EXEMPTION CODE	COUNTY	TOWN	SCHOOL
CURRENT OWNERS NAME	SCHOOL DISTRICT	LAND	TAX DESCRIPTION	TAXABLE VALUE		
CURRENT OWNERS ADDRESS	PARCEL SIZE/GRID COORD	TOTAL	SPECIAL DISTRICTS			ACCOUNT NO.
***** 83.003-1-11.112 *****						
83.003-1-11.112	River Rd East					
Lowery Vernon A	314 Rural vac<10		COUNTY TAXABLE VALUE	11,600		
185 Walrath Rd	Morristown 406001	11,600	TOWN TAXABLE VALUE	11,600		
Hammond, NY 13646	164ff	11,600	SCHOOL TAXABLE VALUE	11,600		
	ACRES 9.60		FD025 Brier Hill Fire Dist	11,600 TO M		
	EAST-0151696 NRTH-1667281					
	DEED BOOK 1060 PG-825					
	FULL MARKET VALUE	11,600				
***** 83.003-1-14.2 *****						
83.003-1-14.2	410 River Rd East					
Gilmour Aaron	240 Rural res		Basic Star 41854	0	0	30,000
410 River Rd East	Morristown 406001	27,400	Home Imp - 44212	0	33,000	0
Ogdensburg, NY 13669	Res u const	298,000	Home Impro 44213	0	0	24,000
	Also 2004/5623		COUNTY TAXABLE VALUE	265,000		
	ACRES 29.10		TOWN TAXABLE VALUE	274,000		
	EAST-0153107 NRTH-1668093		SCHOOL TAXABLE VALUE	268,000		
	DEED BOOK 2003 PG-10831		FD025 Brier Hill Fire Dist	241,000 TO M		
	FULL MARKET VALUE	298,000		57,000 EX		
***** 83.003-1-14.3 *****						
83.003-1-14.3	Sh 12					
Prudhomme Margaret	314 Rural vac<10		COUNTY TAXABLE VALUE	4,700		
Olsen Theodora	Morristown 406001	4,700	TOWN TAXABLE VALUE	4,700		
PO Box 64	347x92x339	4,700	SCHOOL TAXABLE VALUE	4,700		
Chippewa Bay, NY 13623	FRNT 347.00 DPTH 46.00		FD025 Brier Hill Fire Dist	4,700 TO M		
	EAST-0153878 NRTH-1667557					
	DEED BOOK 2002 PG-13701					
	FULL MARKET VALUE	4,700				
***** 83.003-1-17.11 *****						
83.003-1-17.11	350 River Rd East					1- 37- 4
Shelato Dean	322 Rural vac>10		COUNTY TAXABLE VALUE	15,500		
Shelato Susan	Morristown 406001	15,500	TOWN TAXABLE VALUE	15,500		
PO Box 1987	ACRES 18.74	15,500	SCHOOL TAXABLE VALUE	15,500		
West Chester, PA 19380	EAST-0151992 NRTH-1667390		FD025 Brier Hill Fire Dist	15,500 TO M		
	DEED BOOK 2005 PG-10445					
	FULL MARKET VALUE	15,500				
***** 83.003-1-18 *****						
83.003-1-18	Sh 12					
Newby Donald E	323 Vacant rural		COUNTY TAXABLE VALUE	400		
PO Box 137	Morristown 406001	400	TOWN TAXABLE VALUE	400		
Morristown, NY 13664	1280'ff	400	SCHOOL TAXABLE VALUE	400		
	ACRES 42.10		FD025 Brier Hill Fire Dist	400 TO M		
	EAST-0152771 NRTH-1665308					
	DEED BOOK 1085 PG-292					
	FULL MARKET VALUE	400				

STATE OF NEW YORK
 COUNTY - St Lawrence
 TOWN - Morristown
 SWIS - 406089

2 0 1 2 F I N A L A S S E S S M E N T R O L L
 T A X A B L E SECTION OF THE ROLL - 1

PAGE 182
 VALUATION DATE-JUL 01, 2011
 TAXABLE STATUS DATE-MAR 01, 2012

TAX MAP NUMBER SEQUENCE
 UNIFORM PERCENT OF VALUE IS 100.00
 UNIFORM PERCENT OF VALUE IS 100.00

TAX MAP PARCEL NUMBER	PROPERTY LOCATION & CLASS	ASSESSMENT	EXEMPTION CODE	COUNTY	TOWN	SCHOOL
CURRENT OWNERS NAME	SCHOOL DISTRICT	LAND	TAX DESCRIPTION	TAXABLE VALUE		
CURRENT OWNERS ADDRESS	PARCEL SIZE/GRID COORD	TOTAL	SPECIAL DISTRICTS			ACCOUNT NO.
***** 83.003-1-19 *****						
83.003-1-19	Sh 12 323 Vacant rural		COUNTY TAXABLE VALUE	26,600		1- 30-13.1
Perretta Victor N	Morristown 406001	26,600	TOWN TAXABLE VALUE	26,600		
PO Box 56	ACRES 79.50	26,600	SCHOOL TAXABLE VALUE	26,600		
Brier Hill, NY 13614	EAST-0151248 NRTH-1664398		AG001 Ag Dist #1	.00 MT		
	DEED BOOK 1101 PG-535		FD025 Brier Hill Fire Dist	26,600 TO M		
	FULL MARKET VALUE	26,600				
***** 83.003-1-20 *****						
83.003-1-20	Sh 12 323 Vacant rural		COUNTY TAXABLE VALUE	700		
Warren William H	Morristown 406001	700	TOWN TAXABLE VALUE	700		
Warren Keith	ACRES 66.90	700	SCHOOL TAXABLE VALUE	700		
210 Morris St	EAST-0155245 NRTH-1669134		AG001 Ag Dist #1	.00 MT		
Ogdensburg, NY 13669	DEED BOOK 2002 PG-5265		FD027 Fire Protection 1	700 TO M		
	FULL MARKET VALUE	700				
***** 83.003-1-21.1 *****						
83.003-1-21.1	SH 37 312 Vac w/imprv		COUNTY TAXABLE VALUE	23,200		
Johnson David S	Morristown 406001	13,600	TOWN TAXABLE VALUE	23,200		
Johnson Julie J	ACRES 103.30	23,200	SCHOOL TAXABLE VALUE	23,200		
3183 State Highway 37	EAST-0155503 NRTH-1666738		AG001 Ag Dist #1	.00 MT		
Ogdensburg, NY 13669	DEED BOOK 2007 PG-16860		FD025 Brier Hill Fire Dist	23,200 TO M		
	FULL MARKET VALUE	23,200				
***** 83.003-1-22 *****						
83.003-1-22	River Rd East 322 Rural vac>10		COUNTY TAXABLE VALUE	18,200		1- 92-1.112
Johnson Gloria Scott	Morristown 406001	18,200	TOWN TAXABLE VALUE	18,200		
379 River Rd E	ACRES 31.50	18,200	SCHOOL TAXABLE VALUE	18,200		
Ogdensburg, NY 13669-8210	EAST-0152390 NRTH-1667781		FD025 Brier Hill Fire Dist	18,200 TO M		
	DEED BOOK 1002 PG-00787					
	FULL MARKET VALUE	18,200				
***** 83.003-1-23 *****						
83.003-1-23	518 River Rd East 240 Rural res		Vet - Comb 41131	0	20,000	1- 84-4.111
Bogardus Allan C	Morristown 406001	54,800	Enhanced S 41834	0	0	0
Bogardus M Lorraine Brown	ACRES 150.00	147,400	COUNTY TAXABLE VALUE	127,400	0	62,200
518 River Road East	EAST-0154551 NRTH-1670016		TOWN TAXABLE VALUE	127,400		
Ogdensburg, NY 13669	DEED BOOK 2006 PG-23173		SCHOOL TAXABLE VALUE	85,200		
	FULL MARKET VALUE	147,400	FD027 Fire Protection 1	147,400 TO M		
***** 83.003-1-25 *****						
83.003-1-25	3163 Sh 37 210 1 Family Res		COUNTY TAXABLE VALUE	58,500		1- 47- 7
Dulmage Richard J	Morristown 406001	10,700	TOWN TAXABLE VALUE	58,500		
3163 State Highway 37	728'ff	58,500	SCHOOL TAXABLE VALUE	58,500		
Ogdensburg, NY 13669	ACRES 3.00		AG001 Ag Dist #1	.00 MT		
	EAST-0156173 NRTH-1665470		FD025 Brier Hill Fire Dist	58,500 TO M		
	DEED BOOK 2009 PG-7750					
	FULL MARKET VALUE	58,500				

STATE OF NEW YORK
 COUNTY - St Lawrence
 TOWN - Morristown
 SWIS - 406089

2 0 1 2 F I N A L A S S E S S M E N T R O L L
 T A X A B L E SECTION OF THE ROLL - 1

PAGE 183
 VALUATION DATE-JUL 01, 2011
 TAXABLE STATUS DATE-MAR 01, 2012

TAX MAP NUMBER SEQUENCE
 UNIFORM PERCENT OF VALUE IS 100.00
 UNIFORM PERCENT OF VALUE IS 100.00

TAX MAP PARCEL NUMBER	PROPERTY LOCATION & CLASS	ASSESSMENT	EXEMPTION CODE	COUNTY	TOWN	SCHOOL
CURRENT OWNERS NAME	SCHOOL DISTRICT	LAND	TAX DESCRIPTION	TAXABLE VALUE		
CURRENT OWNERS ADDRESS	PARCEL SIZE/GRID COORD	TOTAL	SPECIAL DISTRICTS			ACCOUNT NO.

83.003-1-26	3145 Sh 37			83.003-1-26		*****
Dulmage Doris A	270 Mfg housing		COUNTY TAXABLE VALUE	22,400		1-108- 8
248 High St	Morristown 406001	10,300	TOWN TAXABLE VALUE	22,400		
Morristown, NY 13664	ACRES 1.60	22,400	SCHOOL TAXABLE VALUE	22,400		
	EAST-0156131 NRTH-1665186		AG001 Ag Dist #1	.00 MT		
	DEED BOOK 2009 PG-7749		FD025 Brier Hill Fire Dist	22,400 TO M		
	FULL MARKET VALUE	22,400				

STATE OF NEW YORK
 COUNTY - St Lawrence
 TOWN - Morristown
 SWIS - 406089

2 0 1 2 F I N A L A S S E S S M E N T R O L L
 T A X A B L E SECTION OF THE ROLL - 1
 M A P S E C T I O N - 083
 S U B - S E C T I O N - 003
 U N I F O R M P E R C E N T O F V A L U E I S 100.00

PAGE 184
 VALUATION DATE-JUL 01, 2011
 TAXABLE STATUS DATE-MAR 01, 2012
 RPS150/V04/L015
 CURRENT DATE 6/14/2012

*** S P E C I A L D I S T R I C T S U M M A R Y ***

CODE	DISTRICT NAME	TOTAL PARCELS	EXTENSION TYPE	EXTENSION VALUE	AD VALOREM VALUE	EXEMPT AMOUNT	TAXABLE VALUE
AG001	Ag Dist #1	6	MOVTAX				
FD025	Brier Hill Fir	15	TOTAL M		927,600	57,000	870,600
FD027	Fire Protectio	2	TOTAL M		148,100		148,100

*** S C H O O L D I S T R I C T S U M M A R Y ***

CODE	DISTRICT NAME	TOTAL PARCELS	ASSESSED LAND	ASSESSED TOTAL	EXEMPT AMOUNT	TOTAL TAXABLE	STAR AMOUNT	STAR TAXABLE
406001	Morristown	17	333,200	1075,700		1075,700	122,200	953,500
	S U B - T O T A L	17	333,200	1075,700		1075,700	122,200	953,500
	T O T A L	17	333,200	1075,700		1075,700	122,200	953,500

*** S Y S T E M C O D E S S U M M A R Y ***

NO SYSTEM EXEMPTIONS AT THIS LEVEL

*** E X E M P T I O N S U M M A R Y ***

CODE	DESCRIPTION	TOTAL PARCELS	COUNTY	TOWN	SCHOOL
41131	Vet - Comb	1	20,000	20,000	
41834	Enhanced S	1			62,200
41854	Basic Star	2			60,000
44212	Home Imp -	1	33,000		
44213	Home Impro	1		24,000	
	T O T A L	6	53,000	44,000	122,200

STATE OF NEW YORK
COUNTY - St Lawrence
TOWN - Morristown
SWIS - 406089

2 0 1 2 F I N A L A S S E S S M E N T R O L L
T A X A B L E SECTION OF THE ROLL - 1
M A P S E C T I O N - 083
S U B - S E C T I O N - 003
UNIFORM PERCENT OF VALUE IS 100.00

PAGE 185
VALUATION DATE-JUL 01, 2011
TAXABLE STATUS DATE-MAR 01, 2012
RPS150/V04/L015
CURRENT DATE 6/14/2012

*** G R A N D T O T A L S ***

ROLL SEC	DESCRIPTION	TOTAL PARCELS	ASSESSED LAND	ASSESSED TOTAL	TAXABLE COUNTY	TAXABLE TOWN	TAXABLE SCHOOL	STAR TAXABLE
1	TAXABLE	17	333,200	1075,700	1022,700	1031,700	1075,700	953,500

STATE OF NEW YORK
 COUNTY - St Lawrence
 TOWN - Morristown
 SWIS - 406089

2 0 1 2 F I N A L A S S E S S M E N T R O L L
 T A X A B L E SECTION OF THE ROLL - 1
 TAX MAP NUMBER SEQUENCE
 UNIFORM PERCENT OF VALUE IS 100.00
 UNIFORM PERCENT OF VALUE IS 100.00

PAGE 186
 VALUATION DATE-JUL 01, 2011
 TAXABLE STATUS DATE-MAR 01, 2012

TAX MAP PARCEL NUMBER	PROPERTY LOCATION & CLASS	ASSESSMENT	EXEMPTION CODE-----	COUNTY-----	TOWN-----	SCHOOL
CURRENT OWNERS NAME	SCHOOL DISTRICT	LAND	TAX DESCRIPTION	TAXABLE VALUE		
CURRENT OWNERS ADDRESS	PARCEL SIZE/GRID COORD	TOTAL	SPECIAL DISTRICTS	ACCOUNT NO.		
***** 83.004-1-1.1 *****						
83.004-1-1.1	57 Center Rd				1- 38-	8.2
Brown David R	210 1 Family Res		RPTL466_f 41690	0	3,000	3,000
9440 State Highway 58	Morristown 406001	10,600	Basic Star 41854	0	0	30,000
Morristown, NY 13664	FRNT 163.00 DPTH 628.00	41,000	COUNTY TAXABLE VALUE		38,000	
	ACRES 2.30 BANK8888869		TOWN TAXABLE VALUE		38,000	
	EAST-0167444 NRTH-1670713		SCHOOL TAXABLE VALUE		8,000	
	DEED BOOK 2007 PG-4824		AG001 Ag Dist #1		.00 MT	
	FULL MARKET VALUE	41,000	FD027 Fire Protection 1		41,000 TO M	
***** 83.004-1-1.21 *****						
83.004-1-1.21	Center Rd				1- 38-	8.1
Shea Kenneth J A	105 Vac farmland		COUNTY TAXABLE VALUE		24,100	
Shea Johann M	Morristown 406001	24,100	TOWN TAXABLE VALUE		24,100	
101 Prospect St	ACRES 67.80	24,100	SCHOOL TAXABLE VALUE		24,100	
Franklin, MA 02038	EAST-0167088 NRTH-1670770		AG001 Ag Dist #1		.00 MT	
	DEED BOOK 1030 PG-00305		FD027 Fire Protection 1		24,100 TO M	
	FULL MARKET VALUE	24,100				
***** 83.004-1-1.22 *****						
83.004-1-1.22	224A,B English Settlement Rd				1- 38-	8.1
Bailey Shawn E	270 Mfg housing		Basic Star 41854	0	0	30,000
Bailey Pamela Jean	Morristown 406001	10,500	COUNTY TAXABLE VALUE		40,600	
4889 State Highway 68	FRNT 313.00 DPTH 322.00	40,600	TOWN TAXABLE VALUE		40,600	
Ogdensburg, NY 13669-4181	ACRES 2.30		SCHOOL TAXABLE VALUE		10,600	
	EAST-0166190 NRTH-1670294		AG001 Ag Dist #1		.00 MT	
	DEED BOOK 1052 PG-01129		FD027 Fire Protection 1		40,600 TO M	
	FULL MARKET VALUE	40,600				
***** 83.004-1-2 *****						
83.004-1-2	227 English Settlement Rd				1- 63-	14
Pitcher Edwin C	210 1 Family Res		Vet - Comb 41131	0	15,900	0
Pitcher Shirley J	Morristown 406001	10,200	Basic Star 41854	0	0	30,000
Lee Rd	ACRES 1.20	63,600	COUNTY TAXABLE VALUE		47,700	
PO Box 54	EAST-0165904 NRTH-1670164		TOWN TAXABLE VALUE		47,700	
Morristown, NY 13664	DEED BOOK 2007 PG-20542		SCHOOL TAXABLE VALUE		33,600	
	FULL MARKET VALUE	63,600	AG001 Ag Dist #1		.00 MT	
			FD027 Fire Protection 1		63,600 TO M	
***** 83.004-1-3 *****						
83.004-1-3	202 English Settlement Rd				1- 56-	4
Abar Douglas F	270 Mfg housing		Basic Star 41854	0	0	30,000
Abar Randy A	Morristown 406001	6,100	COUNTY TAXABLE VALUE		50,100	
202 English Settlement Rd	FRNT 119.00 DPTH 110.00	50,100	TOWN TAXABLE VALUE		50,100	
Ogdensburg, NY 13669	EAST-0166388 NRTH-1669733		SCHOOL TAXABLE VALUE		20,100	
	DEED BOOK 1045 PG-00161		AG001 Ag Dist #1		.00 MT	
	FULL MARKET VALUE	50,100	FD027 Fire Protection 1		50,100 TO M	

STATE OF NEW YORK
 COUNTY - St Lawrence
 TOWN - Morristown
 SWIS - 406089

2 0 1 2 F I N A L A S S E S S M E N T R O L L
 T A X A B L E SECTION OF THE ROLL - 1
 TAX MAP NUMBER SEQUENCE
 UNIFORM PERCENT OF VALUE IS 100.00
 UNIFORM PERCENT OF VALUE IS 100.00

PAGE 187
 VALUATION DATE-JUL 01, 2011
 TAXABLE STATUS DATE-MAR 01, 2012

TAX MAP PARCEL NUMBER	PROPERTY LOCATION & CLASS	ASSESSMENT	EXEMPTION CODE-----	COUNTY-----	TOWN-----	SCHOOL
CURRENT OWNERS NAME	SCHOOL DISTRICT	LAND	TAX DESCRIPTION	TAXABLE VALUE		
CURRENT OWNERS ADDRESS	PARCEL SIZE/GRID COORD	TOTAL	SPECIAL DISTRICTS			ACCOUNT NO.
***** 83.004-1-4 *****						
	162 English Settlement Rd					1- 30-14
83.004-1-4	210 1 Family Res		Basic Star 41854	0	0	30,000
Bell John P	Morristown 406001	11,800	COUNTY TAXABLE VALUE		114,000	
Bell Cathleen M	FRNT 300.00 DPTH 300.00	114,000	TOWN TAXABLE VALUE		114,000	
162 English Settlement Rd	EAST-0166916 NRTH-1669019		SCHOOL TAXABLE VALUE		84,000	
Ogdensburg, NY 13669	DEED BOOK 2003 PG-15619		AG001 Ag Dist #1		.00 MT	
	FULL MARKET VALUE	114,000	FD027 Fire Protection 1		114,000 TO M	
***** 83.004-1-5.11 *****						
	215 English Settlement Rd					1- 50- 3.1
83.004-1-5.11	210 1 Family Res		Enhanced S 41834	0	0	62,200
Gladle Betty A (Lu)	Morristown 406001	10,200	COUNTY TAXABLE VALUE		81,200	
215 English Settlement Rd	FRNT 178.00 DPTH	81,200	TOWN TAXABLE VALUE		81,200	
Ogdensburg, NY 13669	ACRES 1.30		SCHOOL TAXABLE VALUE		19,000	
	EAST-0165954 NRTH-1669932		AG001 Ag Dist #1		.00 MT	
	DEED BOOK 2003 PG-14908		FD027 Fire Protection 1		81,200 TO M	
	FULL MARKET VALUE	81,200				
***** 83.004-1-5.22 *****						
	201 English Settlement Rd					1- 50-3.2
83.004-1-5.22	270 Mfg housing		Basic Star 41854	0	0	21,200
Joanette Mary Beth	Morristown 406001	100	COUNTY TAXABLE VALUE		21,200	
201 English Settlement Rd	FRNT 92.00 DPTH 117.00	21,200	TOWN TAXABLE VALUE		21,200	
Ogdensburg, NY 13669	EAST-0166241 NRTH-1669693		SCHOOL TAXABLE VALUE		0	
	DEED BOOK 2003 PG-8644		AG001 Ag Dist #1		.00 MT	
	FULL MARKET VALUE	21,200	FD027 Fire Protection 1		21,200 TO M	
***** 83.004-1-6.2 *****						
	47 English Settlement Rd					1- 72- 4.2
83.004-1-6.2	210 1 Family Res		Basic Star 41854	0	0	30,000
Woodcock James E	Morristown 406001	10,200	COUNTY TAXABLE VALUE		62,100	
Woodcock Carol Ann	FRNT 600.00 DPTH	62,100	TOWN TAXABLE VALUE		62,100	
PO Box 196	ACRES 1.20		SCHOOL TAXABLE VALUE		32,100	
Morristown, NY 13664	EAST-0165977 NRTH-1666964		AG001 Ag Dist #1		.00 MT	
	DEED BOOK 00967 PG-00739		FD027 Fire Protection 1		62,100 TO M	
	FULL MARKET VALUE	62,100				
***** 83.004-1-7.11 *****						
	6 English Settlement Rd					1- 72- 5
83.004-1-7.11	112 Dairy farm		Basic Star 41854	0	0	30,000
Menhennett Dennis J	Morristown 406001	56,300	Silo 42100	0	500	500
Menhennett Linda C	ACRES 145.80	185,400	COUNTY TAXABLE VALUE		184,900	
6 English Settlement Rd	EAST-0167122 NRTH-1666096		TOWN TAXABLE VALUE		184,900	
Ogdensburg, NY 13669	DEED BOOK 1999 PG-11842		SCHOOL TAXABLE VALUE		154,900	
	FULL MARKET VALUE	185,400	AG001 Ag Dist #1		.00 MT	
			FD027 Fire Protection 1		184,900 TO M	
			500 EX			

STATE OF NEW YORK
 COUNTY - St Lawrence
 TOWN - Morristown
 SWIS - 406089

2 0 1 2 F I N A L A S S E S S M E N T R O L L
 T A X A B L E SECTION OF THE ROLL - 1
 TAX MAP NUMBER SEQUENCE
 UNIFORM PERCENT OF VALUE IS 100.00
 UNIFORM PERCENT OF VALUE IS 100.00

PAGE 188
 VALUATION DATE-JUL 01, 2011
 TAXABLE STATUS DATE-MAR 01, 2012

TAX MAP PARCEL NUMBER	PROPERTY LOCATION & CLASS	ASSESSMENT	EXEMPTION CODE-----	COUNTY-----	TOWN-----	SCHOOL
CURRENT OWNERS NAME	SCHOOL DISTRICT	LAND	TAX DESCRIPTION	TAXABLE VALUE		
CURRENT OWNERS ADDRESS	PARCEL SIZE/GRID COORD	TOTAL	SPECIAL DISTRICTS	ACCOUNT NO.		
***** 83.004-1-7.12 *****						
83.004-1-7.12	English Settlement Rd					
Menhennett Karl D	311 Res vac land		COUNTY TAXABLE VALUE	7,300		
Menhennett Lindsey R	Morristown 406001	7,300	TOWN TAXABLE VALUE	7,300		
6 English Settlement Rd	175x249	7,300	SCHOOL TAXABLE VALUE	7,300		
Ogdensburg, NY 13669-5242	FRNT 175.00 DPTH 249.00		AG001 Ag Dist #1	.00 MT		
	ACRES 0.90		FD027 Fire Protection 1	7,300 TO M		
	EAST-0166091 NRTH-1666219					
	DEED BOOK 2000 PG-16976					
	FULL MARKET VALUE	7,300				
***** 83.004-1-7.13 *****						
83.004-1-7.13	141 Gilmore Rd					
Ellison Robert D	210 1 Family Res		Basic Star 41854	0	0	30,000
Ellison Kimberly D	Morristown 406001	10,100	COUNTY TAXABLE VALUE	94,600		
141 Gilmore Rd	154x307x172x278	94,600	TOWN TAXABLE VALUE	94,600		
Ogdensburg, NY 13669	FRNT 154.00 DPTH 294.00		SCHOOL TAXABLE VALUE	64,600		
	ACRES 1.00		AG001 Ag Dist #1	.00 MT		
	EAST-0166111 NRTH-1665682		FD027 Fire Protection 1	94,600 TO M		
	DEED BOOK 2000 PG-16977					
	FULL MARKET VALUE	94,600				
***** 83.004-1-8.1 *****						
83.004-1-8.1	144 Gilmore Rd					1- 72- 6
McDougal Gerald (Lu)	210 1 Family Res		Enhanced S 41834	0	0	62,200
144 Gilmore Rd	Morristown 406001	11,600	COUNTY TAXABLE VALUE	82,500		
Ogdensburg, NY 13669	ACRES 6.00	82,500	TOWN TAXABLE VALUE	82,500		
	EAST-0166293 NRTH-1665417		SCHOOL TAXABLE VALUE	20,300		
	DEED BOOK 2005 PG-11928		AG001 Ag Dist #1	.00 MT		
	FULL MARKET VALUE	82,500	FD027 Fire Protection 1	82,500 TO M		
***** 83.004-1-8.2 *****						
83.004-1-8.2	143 Gilmore Rd					
Simmons Corey C	210 1 Family Res		Vet - Comb 41131	0	20,000	20,000
143 Gilmore Rd	Morristown 406001	10,300	Vet - Disa 41141	0	18,140	18,140
Ogdensburg, NY 13669	FRNT 216.00 DPTH	90,700	Basic Star 41854	0	0	30,000
	ACRES 1.60 BANK8888830		COUNTY TAXABLE VALUE	52,560		
	EAST-0166243 NRTH-1665810		TOWN TAXABLE VALUE	52,560		
	DEED BOOK 2007 PG-5744		SCHOOL TAXABLE VALUE	60,700		
	FULL MARKET VALUE	90,700	AG001 Ag Dist #1	.00 MT		
			FD027 Fire Protection 1	90,700 TO M		
***** 83.004-1-10 *****						
83.004-1-10	9218 Sh 58					1- 26-13
Gardner Louis	240 Rural res		Basic Star 41854	0	0	30,000
Gardner Bonnie	Morristown 406001	22,600	COUNTY TAXABLE VALUE	34,500		
9218 State Highway 58	ACRES 42.50	34,500	TOWN TAXABLE VALUE	34,500		
Ogdensburg, NY 13669	EAST-0164293 NRTH-1665447		SCHOOL TAXABLE VALUE	4,500		
	DEED BOOK 918 PG-00650		AG001 Ag Dist #1	.00 MT		
	FULL MARKET VALUE	34,500	FD027 Fire Protection 1	34,500 TO M		

STATE OF NEW YORK
 COUNTY - St Lawrence
 TOWN - Morristown
 SWIS - 406089

2 0 1 2 F I N A L A S S E S S M E N T R O L L
 T A X A B L E SECTION OF THE ROLL - 1
 TAX MAP NUMBER SEQUENCE
 UNIFORM PERCENT OF VALUE IS 100.00
 UNIFORM PERCENT OF VALUE IS 100.00

PAGE 189
 VALUATION DATE-JUL 01, 2011
 TAXABLE STATUS DATE-MAR 01, 2012

TAX MAP PARCEL NUMBER	PROPERTY LOCATION & CLASS	ASSESSMENT	EXEMPTION CODE-----	COUNTY-----	TOWN-----	SCHOOL
CURRENT OWNERS NAME	SCHOOL DISTRICT	LAND	TAX DESCRIPTION	TAXABLE VALUE		
CURRENT OWNERS ADDRESS	PARCEL SIZE/GRID COORD	TOTAL	SPECIAL DISTRICTS	ACCOUNT NO.		
***** 83.004-1-11.4 *****						
9264 Sh 58						
83.004-1-11.4	240 Rural res		Basic Star 41854	0	0	0 30,000
Latham Wayne	Morristown 406001	63,600	COUNTY TAXABLE VALUE		194,500	
9264 State Highway 58	ACRES 189.80	194,500	TOWN TAXABLE VALUE		194,500	
Ogdensburg, NY 13669	EAST-0161771 NRTH-1667243		SCHOOL TAXABLE VALUE		164,500	
	DEED BOOK 1076 PG-700		AG001 Ag Dist #1		.00 MT	
	FULL MARKET VALUE	194,500	FD027 Fire Protection 1		194,500 TO M	
***** 83.004-1-11.11 *****						
9264 Sh 58						1- 44-14
83.004-1-11.11	321 Abandoned ag		COUNTY TAXABLE VALUE		15,000	
Fay William	Morristown 406001	15,000	TOWN TAXABLE VALUE		15,000	
Fay Jane	ACRES 21.10	15,000	SCHOOL TAXABLE VALUE		15,000	
9209 State Highway 58	EAST-0164617 NRTH-1667898		AG001 Ag Dist #1		.00 MT	
Ogdensburg, NY 13669	DEED BOOK 959 PG-00642		FD027 Fire Protection 1		15,000 TO M	
	FULL MARKET VALUE	15,000				
***** 83.004-1-11.21 *****						
83.004-1-11.21	Mills Rd		COUNTY TAXABLE VALUE		14,900	
Woodcock Christopher R	Morristown 406001	3,200	TOWN TAXABLE VALUE		14,900	
Woodcock Jessica A	FRNT 602.00 DPTH	14,900	SCHOOL TAXABLE VALUE		14,900	
33 English Settlement Rd	ACRES 9.90		AG001 Ag Dist #1		.00 MT	
Ogdensburg, NY 13669	EAST-0165533 NRTH-1666726		FD027 Fire Protection 1		14,900 TO M	
	DEED BOOK 2005 PG-18255					
	FULL MARKET VALUE	14,900				
***** 83.004-1-12 *****						
9348 Sh 58						1-111- 1
83.004-1-12	270 Mfg housing		Vet - Wart 41121	0	5,625	5,625 0
Bailey Rupert G	Morristown 406001	12,300	Enhanced S 41834	0	0	0 37,500
9348 State Hwy 58	FRNT 967.00 DPTH 375.00	37,500	COUNTY TAXABLE VALUE		31,875	
Ogdensburg, NY 13669	ACRES 8.30		TOWN TAXABLE VALUE		31,875	
	EAST-0161366 NRTH-1667904		SCHOOL TAXABLE VALUE		0	
	DEED BOOK 961 PG-01105		FD027 Fire Protection 1		37,500 TO M	
	FULL MARKET VALUE	37,500				
***** 83.004-1-13 *****						
Off Sh 58						1- 39-14
83.004-1-13	323 Vacant rural		COUNTY TAXABLE VALUE		11,400	
Latham Wayne	Morristown 406001	11,400	TOWN TAXABLE VALUE		11,400	
9264 State Highway 58	ACRES 32.50	11,400	SCHOOL TAXABLE VALUE		11,400	
Ogdensburg, NY 13669	EAST-0162177 NRTH-1668612		FD027 Fire Protection 1		11,400 TO M	
	DEED BOOK 1098 PG-628					
	FULL MARKET VALUE	11,400				

STATE OF NEW YORK
 COUNTY - St Lawrence
 TOWN - Morristown
 SWIS - 406089

2 0 1 2 F I N A L A S S E S S M E N T R O L L
 T A X A B L E SECTION OF THE ROLL - 1
 TAX MAP NUMBER SEQUENCE
 UNIFORM PERCENT OF VALUE IS 100.00
 UNIFORM PERCENT OF VALUE IS 100.00

PAGE 190
 VALUATION DATE-JUL 01, 2011
 TAXABLE STATUS DATE-MAR 01, 2012

TAX MAP PARCEL NUMBER	PROPERTY LOCATION & CLASS	ASSESSMENT	EXEMPTION CODE-----	COUNTY-----	TOWN-----	SCHOOL
CURRENT OWNERS NAME	SCHOOL DISTRICT	LAND	TAX DESCRIPTION	TAXABLE VALUE		
CURRENT OWNERS ADDRESS	PARCEL SIZE/GRID COORD	TOTAL	SPECIAL DISTRICTS			ACCOUNT NO.
***** 83.004-1-14 *****						
9386	Sh 58					1- 33- 5
83.004-1-14	210 1 Family Res		Basic Star 41854	0	0	30,000
Steele Jamieson B	Morristown 406001	10,700	COUNTY TAXABLE VALUE		116,500	
Steele Kathleen Kelly	FRNT 218.00 DPTH 339.00	116,500	TOWN TAXABLE VALUE		116,500	
9286 State Highway 58	ACRES 1.70 BANK8888830		SCHOOL TAXABLE VALUE		86,500	
Morristown, NY 13664	EAST-0161105 NRTH-1668422		FD027 Fire Protection 1		116,500 TO M	
	DEED BOOK 2006 PG-6009					
	FULL MARKET VALUE	116,500				
***** 83.004-1-15 *****						
9390	Sh 58					1- 38- 3
83.004-1-15	210 1 Family Res		Vet - Wart 41121	0	12,000	0
Crosby Charlotte (Lu)	Morristown 406001	10,200	Enhanced S 41834	0	0	62,200
PO Box 148	FRNT 152.00 DPTH 375.00	84,000	COUNTY TAXABLE VALUE		72,000	
Morristown, NY 13664	ACRES 1.30		TOWN TAXABLE VALUE		72,000	
	EAST-0161013 NRTH-1668565		SCHOOL TAXABLE VALUE		21,800	
	DEED BOOK 2000 PG-14122		FD027 Fire Protection 1		84,000 TO M	
	FULL MARKET VALUE	84,000				
***** 83.004-1-16 *****						
	Sh 58					1- 38- 4
83.004-1-16	314 Rural vac<10		COUNTY TAXABLE VALUE		2,000	
Crosby John	Morristown 406001	2,000	TOWN TAXABLE VALUE		2,000	
Crosby Charlotte	FRNT 30.00 DPTH 357.00	2,000	SCHOOL TAXABLE VALUE		2,000	
PO Box 148	EAST-0160993 NRTH-1668672		FD027 Fire Protection 1		2,000 TO M	
Morristown, NY 13664	DEED BOOK 868 PG-00135					
	FULL MARKET VALUE	2,000				
***** 83.004-1-19 *****						
	Mills Rd					1- 26- 3
83.004-1-19	105 Vac farmland		COUNTY TAXABLE VALUE		25,100	
Bertrand Philippe	Morristown 406001	25,100	TOWN TAXABLE VALUE		25,100	
Bertrand Barbara	ACRES 95.30	25,100	SCHOOL TAXABLE VALUE		25,100	
283 English Settltment Rd	EAST-0161962 NRTH-1670115		AG001 Ag Dist #1		.00 MT	
Ogdensburg, NY 13669	DEED BOOK 956 PG-00005		FD027 Fire Protection 1		25,100 TO M	
	FULL MARKET VALUE	25,100				
***** 83.004-1-20 *****						
300	Mills Rd					8-118- 1
83.004-1-20	522 Racetrack		COUNTY TAXABLE VALUE		41,700	
Bertrand Joseph Donald	Morristown 406001	17,100	TOWN TAXABLE VALUE		41,700	
429 English Settlement Rd	(Go Cart Track U Const)	41,700	SCHOOL TAXABLE VALUE		41,700	
Ogdensburg, NY 13669	1.5 Miles Asphalt Track		AG001 Ag Dist #1		.00 MT	
	36.98 Ar		FD027 Fire Protection 1		41,700 TO M	
	ACRES 32.10					
	EAST-0160841 NRTH-1671260					
	DEED BOOK 1115 PG-1009					
	FULL MARKET VALUE	41,700				

STATE OF NEW YORK
 COUNTY - St Lawrence
 TOWN - Morristown
 SWIS - 406089

2 0 1 2 F I N A L A S S E S S M E N T R O L L
 T A X A B L E SECTION OF THE ROLL - 1
 TAX MAP NUMBER SEQUENCE
 UNIFORM PERCENT OF VALUE IS 100.00
 UNIFORM PERCENT OF VALUE IS 100.00

PAGE 191
 VALUATION DATE-JUL 01, 2011
 TAXABLE STATUS DATE-MAR 01, 2012

TAX MAP PARCEL NUMBER	PROPERTY LOCATION & CLASS	ASSESSMENT	EXEMPTION CODE-----	COUNTY-----	TOWN-----	SCHOOL
CURRENT OWNERS NAME	SCHOOL DISTRICT	LAND	TAX DESCRIPTION	TAXABLE VALUE		
CURRENT OWNERS ADDRESS	PARCEL SIZE/GRID COORD	TOTAL	SPECIAL DISTRICTS			ACCOUNT NO.
***** 83.004-1-21 *****						
83.004-1-21	Mills Rd 105 Vac farmland		Ag Distric 41720	0	0	1- 26- 4
Bertrand Philippe	Morristown 406001	2,000	COUNTY TAXABLE VALUE		2,000	
Bertrand Barbara	ACRES 6.70	2,000	TOWN TAXABLE VALUE		2,000	
283 English Settlement Rd	EAST-0161595 NRTH-1671944		SCHOOL TAXABLE VALUE		2,000	
Ogdensburg, NY 13669	DEED BOOK 955 PG-01147		AG001 Ag Dist #1		.00 MT	
	FULL MARKET VALUE	2,000	FD027 Fire Protection 1		2,000 TO M	
MAY BE SUBJECT TO PAYMENT UNDER AGDIST LAW TIL 2016						
***** 83.004-1-22 *****						
83.004-1-22	289 English Settlement Rd 112 Dairy farm		Ag Distric 41720	0	0	1- 26- 2
Bertrand Philippe	Morristown 406001	58,600	COUNTY TAXABLE VALUE		316,000	
Bertrand Barbara	ACRES 118.30	316,000	TOWN TAXABLE VALUE		316,000	
283 English Settlement Rd	EAST-0163657 NRTH-1671266		SCHOOL TAXABLE VALUE		316,000	
Ogdensburg, NY 13669	DEED BOOK 956 PG-00005		AG001 Ag Dist #1		.00 MT	
	FULL MARKET VALUE	316,000	DR001 Mrstn Drainage Dist		.00 FE	
			FD027 Fire Protection 1		316,000 TO M	
MAY BE SUBJECT TO PAYMENT UNDER AGDIST LAW TIL 2016						
***** 83.004-1-23 *****						
83.004-1-23	275 English Settlement Rd 240 Rural res		Ag Distric 41720	0	0	1- 26-10
Bertrand Philippe	Morristown 406001	25,200	COUNTY TAXABLE VALUE		148,000	
Bertrand Barbara	(res For Andrew Bertrand	148,000	TOWN TAXABLE VALUE		148,000	
283 English Settlement Rd	42500)		SCHOOL TAXABLE VALUE		148,000	
Ogdensburg, NY 13669	ACRES 39.60		AG001 Ag Dist #1		.00 MT	
	EAST-0164472 NRTH-1670409		FD027 Fire Protection 1		148,000 TO M	
	DEED BOOK 867 PG-00831					
	FULL MARKET VALUE	148,000				
MAY BE SUBJECT TO PAYMENT UNDER RPTL483 UNTIL 2020						
***** 83.004-1-24 *****						
83.004-1-24	English Settlement Rd 105 Vac farmland		Ag Distric 41720	0	0	1- 26- 8
Bertrand Philippe	Morristown 406001	12,600	COUNTY TAXABLE VALUE		12,600	
283 English Settlement Rd	ACRES 37.10	12,600	TOWN TAXABLE VALUE		12,600	
Ogdensburg, NY 13669	EAST-0164758 NRTH-1669833		SCHOOL TAXABLE VALUE		12,600	
	DEED BOOK 867 PG-00831		AG001 Ag Dist #1		.00 MT	
	FULL MARKET VALUE	12,600	FD027 Fire Protection 1		12,600 TO M	
MAY BE SUBJECT TO PAYMENT UNDER AGDIST LAW TIL 2016						

STATE OF NEW YORK
 COUNTY - St Lawrence
 TOWN - Morristown
 SWIS - 406089

2 0 1 2 F I N A L A S S E S S M E N T R O L L
 T A X A B L E SECTION OF THE ROLL - 1

PAGE 192
 VALUATION DATE-JUL 01, 2011
 TAXABLE STATUS DATE-MAR 01, 2012

TAX MAP NUMBER SEQUENCE
 UNIFORM PERCENT OF VALUE IS 100.00
 UNIFORM PERCENT OF VALUE IS 100.00

TAX MAP PARCEL NUMBER	PROPERTY LOCATION & CLASS	ASSESSMENT	EXEMPTION CODE-----	COUNTY-----	TOWN-----	SCHOOL
CURRENT OWNERS NAME	SCHOOL DISTRICT	LAND	TAX DESCRIPTION	TAXABLE VALUE		
CURRENT OWNERS ADDRESS	PARCEL SIZE/GRID COORD	TOTAL	SPECIAL DISTRICTS	ACCOUNT NO.		

83.004-1-27.1	33 English Settlement Rd			83.004-1-27.1	1- 79- 1	
Woodcock Christopher R	210 1 Family Res		Vet - Wart 41121	0	12,000	12,000 0
Woodcock Jessica A	Morristown 406001	11,600	Basic Star 41854	0	0	0 30,000
33 English Settlement Rd	FRNT 350.00 DPTH 720.00	104,700	COUNTY TAXABLE VALUE		92,700	
Ogdensburg, NY 13669	ACRES 5.80 BANK88888830		TOWN TAXABLE VALUE		92,700	
	EAST-0165752 NRTH-1666328		SCHOOL TAXABLE VALUE		74,700	
	DEED BOOK 2005 PG-18256		AG001 Ag Dist #1		.00 MT	
	FULL MARKET VALUE	104,700	FD027 Fire Protection 1		104,700 TO M	

83.004-1-28	283 English Settlement Rd			83.004-1-28	1- 26- 9	
Bertrand Philippe	210 1 Family Res		Enhanced S 41834	0	0	0 62,200
Bertrand Barbara	Morristown 406001	9,000	COUNTY TAXABLE VALUE		96,400	
283 English Settlement Rd	FRNT 150.00 DPTH 200.00	96,400	TOWN TAXABLE VALUE		96,400	
Ogdensburg, NY 13669	ACRES 0.70		SCHOOL TAXABLE VALUE		34,200	
	EAST-0165198 NRTH-1671358		AG001 Ag Dist #1		.00 MT	
	DEED BOOK 866 PG-00099		FD027 Fire Protection 1		96,400 TO M	
	FULL MARKET VALUE	96,400				

83.004-1-29	9209 Sh 58			83.004-1-29	1- 44-13	
Fay William	240 Rural res		Basic Star 41854	0	0	0 30,000
Fay Jane	Morristown 406001	30,700	COUNTY TAXABLE VALUE		67,100	
9209 State Highway 58	ACRES 69.60	67,100	TOWN TAXABLE VALUE		67,100	
Ogdensburg, NY 13669	EAST-0161355 NRTH-1663933		SCHOOL TAXABLE VALUE		37,100	
	DEED BOOK 1000 PG-01076		AG001 Ag Dist #1		.00 MT	
	FULL MARKET VALUE	67,100	FD025 Brier Hill Fire Dist		67,100 TO M	

83.004-1-31	203,209 English Settlement Rd			83.004-1-31		
Warren William H	210 1 Family Res		COUNTY TAXABLE VALUE		70,200	
Warren Sandra A	Morristown 406001	10,700	TOWN TAXABLE VALUE		70,200	
210 Morris St	(res Barns & Mh)(mh 5000)	70,200	SCHOOL TAXABLE VALUE		70,200	
Ogdensburg, NY 13669	FRNT 213.00 DPTH		AG001 Ag Dist #1		.00 MT	
	ACRES 4.00		FD027 Fire Protection 1		70,200 TO M	
	EAST-0165967 NRTH-1669650					
	DEED BOOK 1109 PG-222					
	FULL MARKET VALUE	70,200				

83.004-1-32	West Morristown			83.004-1-32		
Thibert Kevin H	323 Vacant rural		COUNTY TAXABLE VALUE		1,500	
Thibert Carolyn M	Morristown 406001	1,500	TOWN TAXABLE VALUE		1,500	
PO Box 68	Old Abandonnd R.R. ROW	1,500	SCHOOL TAXABLE VALUE		1,500	
Morristown, NY 13664	ACRES 12.30		FD027 Fire Protection 1		1,500 TO M	
	EAST-0161858 NRTH-1668595					
	DEED BOOK 2002 PG-11104					
	FULL MARKET VALUE	1,500				

STATE OF NEW YORK
 COUNTY - St Lawrence
 TOWN - Morristown
 SWIS - 406089

2 0 1 2 F I N A L A S S E S S M E N T R O L L
 T A X A B L E SECTION OF THE ROLL - 1
 TAX MAP NUMBER SEQUENCE
 UNIFORM PERCENT OF VALUE IS 100.00
 UNIFORM PERCENT OF VALUE IS 100.00

PAGE 193
 VALUATION DATE-JUL 01, 2011
 TAXABLE STATUS DATE-MAR 01, 2012

TAX MAP PARCEL NUMBER	PROPERTY LOCATION & CLASS	ASSESSMENT	EXEMPTION CODE	COUNTY	TOWN	SCHOOL
CURRENT OWNERS NAME	SCHOOL DISTRICT	LAND	TAX DESCRIPTION	TAXABLE VALUE		
CURRENT OWNERS ADDRESS	PARCEL SIZE/GRID COORD	TOTAL	SPECIAL DISTRICTS			ACCOUNT NO.
***** 83.004-1-33.1 *****						
83.004-1-33.1	60 Center Rd					
Crosby Michael R	240 Rural res		COUNTY TAXABLE VALUE	89,400		
PO Box 148	Morristown 406001	14,200	TOWN TAXABLE VALUE	89,400		
Ogdensburg, NY 13669	Also 2003/4011	89,400	SCHOOL TAXABLE VALUE	89,400		
	ACRES 14.40		AG001 Ag Dist #1	.00 MT		
	EAST-0167517 NRTH-1669908		FD027 Fire Protection 1	89,400 TO M		
PRIOR OWNER ON 3/01/2012	DEED BOOK 2011 PG-17456					
Crosby Michael R	FULL MARKET VALUE	89,400				
***** 83.004-1-33.2 *****						
83.004-1-33.2	64 Center Rd					
Whitmarsh Carol A	105 Vac farmland		COUNTY TAXABLE VALUE	9,200		
160 Center Rd	Morristown 406001	9,200	TOWN TAXABLE VALUE	9,200		
Ogdensburg, NY 13669	FRNT 285.00 DPTH 692.00	9,200	SCHOOL TAXABLE VALUE	9,200		
	ACRES 4.60		AG001 Ag Dist #1	.00 MT		
	EAST-0168016 NRTH-1670233		FD027 Fire Protection 1	9,200 TO M		
	DEED BOOK 2011 PG-15656					
	FULL MARKET VALUE	9,200				
***** 83.004-1-34 *****						
83.004-1-34	294 English Settlement Rd					1- 38- 6
Shea Kenneth J A	112 Dairy farm		Silo 42100 0	200	200	200
Shea Johann M	Morristown 406001	36,400	COUNTY TAXABLE VALUE	109,700		
101 Prospect St	ACRES 79.80	109,900	TOWN TAXABLE VALUE	109,700		
Franklin, MA 02038	EAST-0166445 NRTH-1671988		SCHOOL TAXABLE VALUE	109,700		
	DEED BOOK 1030 PG-305		AG001 Ag Dist #1	.00 MT		
	FULL MARKET VALUE	109,900	FD027 Fire Protection 1	109,700 TO M		
MAY BE SUBJECT TO PAYMENT			200 EX			
UNDER AGDIST LAW TIL 2014						
***** 83.004-1-35 *****						
83.004-1-35	Gilmore Rd					1- 72- 9
Menhennett Dennis J	323 Vacant rural		COUNTY TAXABLE VALUE	15,400		
Menhennett Linda C	Morristown 406001	15,400	TOWN TAXABLE VALUE	15,400		
6 English Settlement Rd	ACRES 43.90	15,400	SCHOOL TAXABLE VALUE	15,400		
Ogdensburg, NY 13669	EAST-0167686 NRTH-1664753		AG001 Ag Dist #1	.00 MT		
	DEED BOOK 1999 PG-11842		FD027 Fire Protection 1	15,400 TO M		
	FULL MARKET VALUE	15,400				
***** 83.004-1-36 *****						
83.004-1-36	Gilmore Rd					1- 91-14
Thibert Kevin H	323 Vacant rural		COUNTY TAXABLE VALUE	3,400		
Thibert Carolyn M	Morristown 406001	3,400	TOWN TAXABLE VALUE	3,400		
PO Box 68	FRNT 176.00 DPTH	3,400	SCHOOL TAXABLE VALUE	3,400		
Morristown, NY 13664	ACRES 9.70		AG001 Ag Dist #1	.00 MT		
	EAST-0167938 NRTH-1664366		FD027 Fire Protection 1	3,400 TO M		
	DEED BOOK 1079 PG-828					
	FULL MARKET VALUE	3,400				

STATE OF NEW YORK
COUNTY - St Lawrence
TOWN - Morristown
SWIS - 406089

2 0 1 2 F I N A L A S S E S S M E N T R O L L
T A X A B L E SECTION OF THE ROLL - 1

PAGE 194
VALUATION DATE-JUL 01, 2011
TAXABLE STATUS DATE-MAR 01, 2012

TAX MAP NUMBER SEQUENCE
UNIFORM PERCENT OF VALUE IS 100.00
UNIFORM PERCENT OF VALUE IS 100.00

TAX MAP PARCEL NUMBER	PROPERTY LOCATION & CLASS	ASSESSMENT	EXEMPTION CODE	COUNTY	TOWN	SCHOOL
CURRENT OWNERS NAME	SCHOOL DISTRICT	LAND	TAX DESCRIPTION	TAXABLE VALUE		
CURRENT OWNERS ADDRESS	PARCEL SIZE/GRID COORD	TOTAL	SPECIAL DISTRICTS			ACCOUNT NO.
***** 83.004-1-37 *****						
105,179	English Settlement Rd					1- 50- 3.2
83.004-1-37	270 Mfg housing		Basic Star 41854	0	0	30,000
Brooks James R	Morristown 406001	55,000	COUNTY TAXABLE VALUE		139,400	
Brooks Melinda S	2920'rf on mills rd	139,400	TOWN TAXABLE VALUE		139,400	
105 English Settlement Rd	ACRES 245.30		SCHOOL TAXABLE VALUE		109,400	
Ogdensburg, NY 13669	EAST-0165800 NRTH-1668521		AG001 Ag Dist #1		.00 MT	
	DEED BOOK 937 PG-873		FD027 Fire Protection 1		139,400 TO M	
	FULL MARKET VALUE	139,400				
***** 83.004-1-38 *****						
179	English Settlement Rd					
83.004-1-38	210 1 Family Res		COUNTY TAXABLE VALUE		92,000	
Gladle Doreen C	Morristown 406001	10,000	TOWN TAXABLE VALUE		92,000	
179 English Settlement Rd	ACRES 1.81	92,000	SCHOOL TAXABLE VALUE		92,000	
Ogdensburg, NY 13669	EAST-0166554 NRTH-1668856		AG001 Ag Dist #1		.00 MT	
	DEED BOOK 2010 PG-16144		FD027 Fire Protection 1		92,000 TO M	
	FULL MARKET VALUE	92,000				
***** 83.004-2-1 *****						
Sh 58						1- 30-15
83.004-2-1	321 Abandoned ag		COUNTY TAXABLE VALUE		13,200	
Thibert Harold Kevin	Morristown 406001	13,200	TOWN TAXABLE VALUE		13,200	
Thibert Carolyn M	ACRES 34.70	13,200	SCHOOL TAXABLE VALUE		13,200	
PO Box 68	EAST-0159343 NRTH-1669698		FD025 Brier Hill Fire Dist		13,200 TO M	
Morristown, NY 13664	DEED BOOK 2005 PG-11058					
	FULL MARKET VALUE	13,200				
***** 83.004-2-2 *****						
9385	Sh 58					1- 30-12
83.004-2-2	240 Rural res		COUNTY TAXABLE VALUE		102,500	
Thibert Harold Kevin	Morristown 406001	32,900	TOWN TAXABLE VALUE		102,500	
Thibert Carolyn M	ACRES 47.30	102,500	SCHOOL TAXABLE VALUE		102,500	
PO Box 68	EAST-0160374 NRTH-1668556		AG001 Ag Dist #1		.00 MT	
Morristown, NY 13664	DEED BOOK 2005 PG-11058		FD025 Brier Hill Fire Dist		102,500 TO M	
	FULL MARKET VALUE	102,500				
***** 83.004-2-3 *****						
Off	Sh 58					1- 44-15
83.004-2-3	105 Vac farmland		COUNTY TAXABLE VALUE		14,800	
Thibert Harold Kevin	Morristown 406001	14,800	TOWN TAXABLE VALUE		14,800	
Thibert Carolyn M	ACRES 35.70	14,800	SCHOOL TAXABLE VALUE		14,800	
PO Box 68	EAST-0160179 NRTH-1667672		AG001 Ag Dist #1		.00 MT	
Morristown, NY 13664	DEED BOOK 2005 PG-11058		FD025 Brier Hill Fire Dist		14,800 TO M	
	FULL MARKET VALUE	14,800				

STATE OF NEW YORK
 COUNTY - St Lawrence
 TOWN - Morristown
 SWIS - 406089

2 0 1 2 F I N A L A S S E S S M E N T R O L L
 T A X A B L E SECTION OF THE ROLL - 1
 TAX MAP NUMBER SEQUENCE
 UNIFORM PERCENT OF VALUE IS 100.00
 UNIFORM PERCENT OF VALUE IS 100.00

PAGE 195
 VALUATION DATE-JUL 01, 2011
 TAXABLE STATUS DATE-MAR 01, 2012

TAX MAP PARCEL NUMBER	PROPERTY LOCATION & CLASS	ASSESSMENT	EXEMPTION CODE-----	COUNTY-----	TOWN-----	SCHOOL
CURRENT OWNERS NAME	SCHOOL DISTRICT	LAND	TAX DESCRIPTION	TAXABLE VALUE		
CURRENT OWNERS ADDRESS	PARCEL SIZE/GRID COORD	TOTAL	SPECIAL DISTRICTS	ACCOUNT NO.		
***** 83.004-2-4 *****						
9337 Sh 58	210 1 Family Res		Vet - Comb 41131	0	17,075	17,075 0
83.004-2-4	Morristown 406001	8,800	Basic Star 41854	0	0	0 30,000
Moquin Terry	FRNT 140.00 DPTH 250.00	68,300	COUNTY TAXABLE VALUE		51,225	
Moquin Karen	ACRES 0.80		TOWN TAXABLE VALUE		51,225	
9337 State Highway 58	EAST-0161344 NRTH-1667222		SCHOOL TAXABLE VALUE		38,300	
Ogdensburg, NY 13669	DEED BOOK 876 PG-00600		AG001 Ag Dist #1		.00 MT	
	FULL MARKET VALUE	68,300	FD025 Brier Hill Fire Dist		68,300 TO M	
***** 83.004-2-5 *****						
9321 Sh 58	240 Rural res		Basic Star 41854	0	0	0 30,000
83.004-2-5	Morristown 406001	16,000	COUNTY TAXABLE VALUE		163,600	
Matthews Michael	ACRES 20.70	163,600	TOWN TAXABLE VALUE		163,600	
Matthews Patricia	EAST-0161066 NRTH-1666667		SCHOOL TAXABLE VALUE		133,600	
9321 State Highway 58	DEED BOOK 846 PG-00260		AG001 Ag Dist #1		.00 MT	
Ogdensburg, NY 13669	FULL MARKET VALUE	163,600	FD025 Brier Hill Fire Dist		163,600 TO M	
***** 83.004-2-20.2 *****						
9281 Sh 58	314 Rural vac<10		COUNTY TAXABLE VALUE		8,900	1-106- 7.2
83.004-2-20.2	Morristown 406001	8,900	TOWN TAXABLE VALUE		8,900	
Latham Wayne A	FRNT 249.00 DPTH	8,900	SCHOOL TAXABLE VALUE		8,900	
9264 State Highway 58	ACRES 3.00		FD025 Brier Hill Fire Dist		8,900 TO M	
Ogdensburg, NY 13669	EAST-0161957 NRTH-1666172					
	DEED BOOK 2003 PG-2881					
	FULL MARKET VALUE	8,900				
***** 83.004-2-21.1 *****						
56 Dulmage Street Rd	210 1 Family Res		Basic Star 41854	0	0	0 30,000
83.004-2-21.1	Morristown 406001	9,500	COUNTY TAXABLE VALUE		84,200	
Carville Vincent C	Also 1063/391	84,200	TOWN TAXABLE VALUE		84,200	
Clark Stefany K	220x225x151x147		SCHOOL TAXABLE VALUE		54,200	
56 Dulmage Street Rd	FRNT 220.00 DPTH 205.00		AG001 Ag Dist #1		.00 MT	
Morristown, NY 13664	ACRES 0.79 BANK8888869		FD025 Brier Hill Fire Dist		84,200 TO M	
	EAST-0158405 NRTH-1669455					
	DEED BOOK 2006 PG-7375					
	FULL MARKET VALUE	84,200				
***** 83.004-2-22 *****						
60 Dulmage Street Rd	210 1 Family Res		Basic Star 41854	0	0	0 30,000
83.004-2-22	Morristown 406001	11,200	COUNTY TAXABLE VALUE		98,600	
Putman Sharon A	FRNT 150.00 DPTH	98,600	TOWN TAXABLE VALUE		98,600	
60 Dulmage Street Rd	ACRES 4.40		SCHOOL TAXABLE VALUE		68,600	
Ogdensburg, NY 13669	EAST-0158714 NRTH-1669297		AG001 Ag Dist #1		.00 MT	
	DEED BOOK 2006 PG-20245		FD025 Brier Hill Fire Dist		98,600 TO M	
	FULL MARKET VALUE	98,600				

STATE OF NEW YORK
 COUNTY - St Lawrence
 TOWN - Morristown
 SWIS - 406089

2 0 1 2 F I N A L A S S E S S M E N T R O L L
 T A X A B L E SECTION OF THE ROLL - 1

PAGE 196
 VALUATION DATE-JUL 01, 2011
 TAXABLE STATUS DATE-MAR 01, 2012

TAX MAP NUMBER SEQUENCE
 UNIFORM PERCENT OF VALUE IS 100.00
 UNIFORM PERCENT OF VALUE IS 100.00

TAX MAP PARCEL NUMBER	PROPERTY LOCATION & CLASS	ASSESSMENT	EXEMPTION CODE-----	COUNTY-----	TOWN-----	SCHOOL
CURRENT OWNERS NAME	SCHOOL DISTRICT	LAND	TAX DESCRIPTION	TAXABLE VALUE		
CURRENT OWNERS ADDRESS	PARCEL SIZE/GRID COORD	TOTAL	SPECIAL DISTRICTS	ACCOUNT NO.		
***** 83.004-2-23 *****						
83.004-2-23	Dulmage Street Rd					1- 78-10
Putman Sharon A	311 Res vac land		COUNTY TAXABLE VALUE	6,800		
60 Dulmage Street Rd	Morristown 406001	6,800	TOWN TAXABLE VALUE	6,800		
Ogdensburg, NY 13669	FRNT 150.00 DPTH 200.00	6,800	SCHOOL TAXABLE VALUE	6,800		
	EAST-0158599 NRTH-1669743		FD025 Brier Hill Fire Dist	6,800 TO M		
	DEED BOOK 2006 PG-20245					
	FULL MARKET VALUE	6,800				
***** 83.004-3-1 *****						
83.004-3-1	3253 Sh 37					1-112- 7.1
Zahler Melissa A	210 1 Family Res		Basic Star 41854	0	0	30,000
3253 State Highway 37	Morristown 406001	10,200	COUNTY TAXABLE VALUE	56,900		
Ogdensburg, NY 13669	234x237x198x206	56,900	TOWN TAXABLE VALUE	56,900		
	FRNT 234.00 DPTH		SCHOOL TAXABLE VALUE	26,900		
	ACRES 1.10		AG001 Ag Dist #1	.00 MT		
	EAST-0157141 NRTH-1667476		FD025 Brier Hill Fire Dist	56,900 TO M		
	DEED BOOK 2007 PG-8681					
	FULL MARKET VALUE	56,900				
***** 83.004-3-2 *****						
83.004-3-2	Sh 37					1- 57- 7
Johnson David S	314 Rural vac<10		COUNTY TAXABLE VALUE	5,200		
3183 State Highway 37	Morristown 406001	5,200	TOWN TAXABLE VALUE	5,200		
Ogdensburg, NY 13669	129x90x159	5,200	SCHOOL TAXABLE VALUE	5,200		
	FRNT 100.00 DPTH 200.00		AG001 Ag Dist #1	.00 MT		
	EAST-0157270 NRTH-1667933		FD025 Brier Hill Fire Dist	5,200 TO M		
	DEED BOOK 2011 PG-16523					
	FULL MARKET VALUE	5,200				
***** 83.004-3-4.1 *****						
83.004-3-4.1	Sh 37					1- 82- 1
Dulmage Brenda J	312 Vac w/imprv		COUNTY TAXABLE VALUE	17,300		
Dulmage Richard	Morristown 406001	12,000	TOWN TAXABLE VALUE	17,300		
248 High St	(pole Barn U Const)	17,300	SCHOOL TAXABLE VALUE	17,300		
Morristown, NY 13664	ACRES 7.10		FD025 Brier Hill Fire Dist	17,300 TO M		
	EAST-0157970 NRTH-1668287					
	DEED BOOK 1004 PG-00764					
	FULL MARKET VALUE	17,300				
***** 83.004-3-6.1 *****						
83.004-3-6.1	3230 Sh 37					1- 58- 7.1
Stewart Andrew Jr (Etal)	112 Dairy farm		COUNTY TAXABLE VALUE	40,800		
DiTrinco William	Morristown 406001	38,800	TOWN TAXABLE VALUE	40,800		
% William H Warren, Pres	Wetland Easement 2007/272	40,800	SCHOOL TAXABLE VALUE	40,800		
210 Morris St	ACRES 96.40 BANK8888864		AG001 Ag Dist #1	.00 MT		
Morristown, NY 13664	EAST-0158193 NRTH-1664954		FD025 Brier Hill Fire Dist	40,800 TO M		
	DEED BOOK 2008 PG-4523					
	FULL MARKET VALUE	40,800				

STATE OF NEW YORK
 COUNTY - St Lawrence
 TOWN - Morristown
 SWIS - 406089

2 0 1 2 F I N A L A S S E S S M E N T R O L L
 T A X A B L E SECTION OF THE ROLL - 1
 TAX MAP NUMBER SEQUENCE
 UNIFORM PERCENT OF VALUE IS 100.00
 UNIFORM PERCENT OF VALUE IS 100.00

PAGE 197
 VALUATION DATE-JUL 01, 2011
 TAXABLE STATUS DATE-MAR 01, 2012

TAX MAP PARCEL NUMBER	PROPERTY LOCATION & CLASS	ASSESSMENT	EXEMPTION CODE-----	COUNTY-----	TOWN-----	SCHOOL
CURRENT OWNERS NAME	SCHOOL DISTRICT	LAND	TAX DESCRIPTION	TAXABLE VALUE		
CURRENT OWNERS ADDRESS	PARCEL SIZE/GRID COORD	TOTAL	SPECIAL DISTRICTS			ACCOUNT NO.
***** 83.004-3-8 *****						
3252 Sh 37						1- 38- 2
83.004-3-8	210 1 Family Res		Vet - Comb 41131	0	19,425	19,425 0
Kraft Norman	Morristown 406001	7,000	Basic Star 41854	0	0	30,000
Kraft Diane	119x231x119x220	77,700	COUNTY TAXABLE VALUE		58,275	
PO Box 152	FRNT 119.00 DPTH 225.00		TOWN TAXABLE VALUE		58,275	
Morristown, NY 13664	EAST-0157339 NRTH-1667242		SCHOOL TAXABLE VALUE		47,700	
	DEED BOOK 2008 PG-21554		AG001 Ag Dist #1		.00 MT	
	FULL MARKET VALUE	77,700	FD025 Brier Hill Fire Dist		77,700 TO M	
***** 83.004-3-9 *****						
3191 Sh 37						1- 47- 6
83.004-3-9	210 1 Family Res		Basic Star 41854	0	0	30,000
Swift Jeffrey R	Morristown 406001	6,600	COUNTY TAXABLE VALUE		72,000	
Swift Dorothy M	FRNT 165.00 DPTH 132.00	72,000	TOWN TAXABLE VALUE		72,000	
3191 State Highway 37	ACRES 0.50		SCHOOL TAXABLE VALUE		42,000	
Ogdensburg, NY 13669	EAST-0156581 NRTH-1666076		AG001 Ag Dist #1		.00 MT	
	DEED BOOK 1021 PG-00012		FD025 Brier Hill Fire Dist		72,000 TO M	
	FULL MARKET VALUE	72,000				
***** 83.004-3-10 *****						
3183 Sh 37						1- 58- 7.2
83.004-3-10	210 1 Family Res		Basic Star 41854	0	0	30,000
Johnson David S	Morristown 406001	9,000	COUNTY TAXABLE VALUE		43,400	
3183 State Highway 37	FRNT 172.00 DPTH 172.00	43,400	TOWN TAXABLE VALUE		43,400	
Ogdensburg, NY 13669	ACRES 0.68		SCHOOL TAXABLE VALUE		13,400	
	EAST-0156478 NRTH-1665940		AG001 Ag Dist #1		.00 MT	
	DEED BOOK 903 PG-01120		FD025 Brier Hill Fire Dist		43,400 TO M	
	FULL MARKET VALUE	43,400				
***** 83.004-3-11 *****						
3173 Sh 37						1- 47- 8
83.004-3-11	270 Mfg housing		COUNTY TAXABLE VALUE		15,200	
Dulmage Brenda J	Morristown 406001	8,000	TOWN TAXABLE VALUE		15,200	
248 High St	165x132	15,200	SCHOOL TAXABLE VALUE		15,200	
Morristown, NY 13664-3219	FRNT 165.00 DPTH 132.00		AG001 Ag Dist #1		.00 MT	
	ACRES 0.50		FD025 Brier Hill Fire Dist		15,200 TO M	
	EAST-0156402 NRTH-1665786					
	DEED BOOK 2008 PG-2078					
	FULL MARKET VALUE	15,200				
***** 83.004-3-14 *****						
2 Dulmage Street Rd						1- 67- 7
83.004-3-14	210 1 Family Res		Basic Star 41854	0	0	30,000
Dulmage Richard	Morristown 406001	10,500	COUNTY TAXABLE VALUE		65,000	
Dulmage Doris	264x123x100x215x175	65,000	TOWN TAXABLE VALUE		65,000	
248 High St	FRNT 264.00 DPTH 175.00		SCHOOL TAXABLE VALUE		35,000	
Morristown, NY 13664-3219	EAST-0157703 NRTH-1668113		FD025 Brier Hill Fire Dist		65,000 TO M	
	DEED BOOK 991 PG-00357					
	FULL MARKET VALUE	65,000				

STATE OF NEW YORK
 COUNTY - St Lawrence
 TOWN - Morristown
 SWIS - 406089

2 0 1 2 F I N A L A S S E S S M E N T R O L L
 T A X A B L E SECTION OF THE ROLL - 1
 TAX MAP NUMBER SEQUENCE
 UNIFORM PERCENT OF VALUE IS 100.00
 UNIFORM PERCENT OF VALUE IS 100.00

PAGE 198
 VALUATION DATE-JUL 01, 2011
 TAXABLE STATUS DATE-MAR 01, 2012

TAX MAP PARCEL NUMBER	PROPERTY LOCATION & CLASS	ASSESSMENT	EXEMPTION CODE-----	COUNTY-----	TOWN-----	SCHOOL
CURRENT OWNERS NAME	SCHOOL DISTRICT	LAND	TAX DESCRIPTION	TAXABLE VALUE		
CURRENT OWNERS ADDRESS	PARCEL SIZE/GRID COORD	TOTAL	SPECIAL DISTRICTS			ACCOUNT NO.

83.004-3-15.2	3274 Sh 37 210 1 Family Res		Basic Star 41854	0	0	0 30,000
Colby Brian G	Morristown 406001	8,100	COUNTY TAXABLE VALUE		62,200	
Colby Lisa M	339x139x295x139	62,200	TOWN TAXABLE VALUE		62,200	
3274 State Highway 37	FRNT 339.00 DPTH 139.00		SCHOOL TAXABLE VALUE		32,200	
Ogdensburg, NY 13669-4253	ACRES 1.00 BANK8888288		AG001 Ag Dist #1		.00 MT	
	EAST-0157570 NRTH-1667852		FD025 Brier Hill Fire Dist		62,200 TO M	
	DEED BOOK 2004 PG-13763					
	FULL MARKET VALUE	62,200				

83.004-3-15.11	Sh 37 321 Abandoned ag		COUNTY TAXABLE VALUE		76,600	1-112- 8
Stewart Andrew Jr & Etal	Morristown 406001	76,600	TOWN TAXABLE VALUE		76,600	
DiTrinco William	Wetland Easement 2007/272	76,600	SCHOOL TAXABLE VALUE		76,600	
% William H Warren, Pres	282'rf on Sh 58		AG001 Ag Dist #1		.00 MT	
210 Morris St	529'rf on Cr 2		FD025 Brier Hill Fire Dist		76,600 TO M	
Morristown, NY 13664	ACRES 321.90 BANK8888864					
	EAST-0161460 NRTH-1661081					
	DEED BOOK 2008 PG-4523					
	FULL MARKET VALUE	76,600				

83.004-3-15.13	Sh 37 312 Vac w/imprv		COUNTY TAXABLE VALUE		35,700	
St Lawrence Home Building Inc	Morristown 406001	3,200	TOWN TAXABLE VALUE		35,700	
45477 Heather Dr	ACRES 10.50	35,700	SCHOOL TAXABLE VALUE		35,700	
Wellesley Island, NY 13640	EAST-0157695 NRTH-1667577		AG001 Ag Dist #1		.00 MT	
	DEED BOOK 2006 PG-14267		FD025 Brier Hill Fire Dist		35,700 TO M	
	FULL MARKET VALUE	35,700				

83.004-3-15.121	Sh 37 321 Abandoned ag		COUNTY TAXABLE VALUE		21,100	
Stewart Andrew Jr & Etal	Morristown 406001	21,100	TOWN TAXABLE VALUE		21,100	
DiTrinco William	Wetland Easement 2007/271	21,100	SCHOOL TAXABLE VALUE		21,100	
% William H Warren, Pres	FRNT 1546.00 DPTH		AG001 Ag Dist #1		.00 MT	
210 Morris St	ACRES 60.20 BANK8888864		FD025 Brier Hill Fire Dist		21,100 TO M	
Morristown, NY 13664	EAST-0156502 NRTH-1667723					
	DEED BOOK 2008 PG-4523					
	FULL MARKET VALUE	21,100				

83.004-3-16.1	3195 SH 37 210 1 Family Res		Basic Star 41854	0	0	0 30,000
Johnson Andrew S Sr	Morristown 406001	5,500	COUNTY TAXABLE VALUE		119,000	
Johnson Jan M	109x	119,000	TOWN TAXABLE VALUE		119,000	
3195 State Highway 37	ACRES 2.00		SCHOOL TAXABLE VALUE		89,000	
Ogdensburg, NY 13669-4254	EAST-0156464 NRTH-1666320		AG001 Ag Dist #1		.00 MT	
	DEED BOOK 2007 PG-16859		FD025 Brier Hill Fire Dist		119,000 TO M	
	FULL MARKET VALUE	119,000				

STATE OF NEW YORK
 COUNTY - St Lawrence
 TOWN - Morristown
 SWIS - 406089

2 0 1 2 F I N A L A S S E S S M E N T R O L L
 T A X A B L E SECTION OF THE ROLL - 1

PAGE 199
 VALUATION DATE-JUL 01, 2011
 TAXABLE STATUS DATE-MAR 01, 2012

TAX MAP NUMBER SEQUENCE
 UNIFORM PERCENT OF VALUE IS 100.00
 UNIFORM PERCENT OF VALUE IS 100.00

TAX MAP PARCEL NUMBER	PROPERTY LOCATION & CLASS	ASSESSMENT	EXEMPTION CODE-----	COUNTY-----	TOWN-----	SCHOOL
CURRENT OWNERS NAME	SCHOOL DISTRICT	LAND	TAX DESCRIPTION	TAXABLE VALUE		
CURRENT OWNERS ADDRESS	PARCEL SIZE/GRID COORD	TOTAL	SPECIAL DISTRICTS	ACCOUNT NO.		
***** 83.004-4-1 *****						
83.004-4-1	Sh 58					1- 31- 2
Murphy Michael	314 Rural vac<10		COUNTY TAXABLE VALUE	2,400		
PO Box 965	Morristown 406001	2,400	TOWN TAXABLE VALUE	2,400		
Waitsfield, VT 05673	FRNT 35.00 DPTH 550.00	2,400	SCHOOL TAXABLE VALUE	2,400		
	ACRES 0.44		FD027 Fire Protection 1	2,400	TO M	
	EAST-0159672 NRTH-1670948					
	DEED BOOK 2005 PG-3351					
	FULL MARKET VALUE	2,400				
***** 83.004-4-3.1 *****						
83.004-4-3.1	9440 Sh 58		Enhanced S 41834	0	0	1- 30- 8
Brown George A	Morristown 406001	15,900	COUNTY TAXABLE VALUE	144,600		0 62,200
Brown Linda	FRNT 250.00 DPTH	144,600	TOWN TAXABLE VALUE	144,600		
PO Box 200	ACRES 27.80		SCHOOL TAXABLE VALUE	82,400		
Morristown, NY 13664	EAST-0160295 NRTH-1670109		FD027 Fire Protection 1	144,600	TO M	
	DEED BOOK 867 PG-00057					
	FULL MARKET VALUE	144,600				
***** 83.004-4-4 *****						
83.004-4-4	9420 Sh 58					
Mead William	311 Res vac land		COUNTY TAXABLE VALUE	11,200		
Mead Penelope	Morristown 406001	11,200	TOWN TAXABLE VALUE	11,200		
PO Box 47	250ff	11,200	SCHOOL TAXABLE VALUE	11,200		
Morristown, NY 13664	ACRES 4.50		FD027 Fire Protection 1	11,200	TO M	
	EAST-0160885 NRTH-1669314					
	DEED BOOK 1072 PG-951					
	FULL MARKET VALUE	11,200				
***** 83.004-4-5 *****						
83.004-4-5	9410 Sh 58		Basic Star 41854	0	0	0 30,000
Wilson Randy T	Morristown 406001	11,300	COUNTY TAXABLE VALUE	106,100		
Wilson Amanda J	FRNT 250.00 DPTH	106,100	TOWN TAXABLE VALUE	106,100		
9410 State Highway 58	ACRES 4.80 BANK8888856		SCHOOL TAXABLE VALUE	76,100		
Ogdensburg, NY 13669	EAST-0161043 NRTH-1669108		FD027 Fire Protection 1	106,100	TO M	
	DEED BOOK 2004 PG-17764					
	FULL MARKET VALUE	106,100				
***** 83.004-4-6 *****						
83.004-4-6	9400 Sh 58		Basic Star 41854	0	0	0 30,000
Thibert Kevin H	Morristown 406001	11,200	COUNTY TAXABLE VALUE	118,000		
Thibert Carolyn M	FRNT 205.00 DPTH	118,000	TOWN TAXABLE VALUE	118,000		
PO Box 68	ACRES 4.59		SCHOOL TAXABLE VALUE	88,000		
Morristown, NY 13664	EAST-0161177 NRTH-1668912		FD027 Fire Protection 1	118,000	TO M	
	DEED BOOK 1999 PG-23116					
	FULL MARKET VALUE	118,000				

STATE OF NEW YORK
 COUNTY - St Lawrence
 TOWN - Morristown
 SWIS - 406089

2 0 1 2 F I N A L A S S E S S M E N T R O L L
 T A X A B L E SECTION OF THE ROLL - 1
 M A P S E C T I O N - 083
 S U B - S E C T I O N - 004
 U N I F O R M P E R C E N T O F V A L U E I S 100.00

PAGE 200
 VALUATION DATE-JUL 01, 2011
 TAXABLE STATUS DATE-MAR 01, 2012
 RPS150/V04/L015
 CURRENT DATE 6/14/2012

*** S P E C I A L D I S T R I C T S U M M A R Y ***

CODE	DISTRICT NAME	TOTAL PARCELS	EXTENSION TYPE	EXTENSION VALUE	AD VALOREM VALUE	EXEMPT AMOUNT	TAXABLE VALUE
AG001	Ag Dist #1	53	MOVTAX				
DR001	Mrstn Drainage	1	FEE				
FD025	Brier Hill Fir	24	TOTAL M		1336,100		1336,100
FD027	Fire Protectio	45	TOTAL M		3127,900	700	3127,200

*** S C H O O L D I S T R I C T S U M M A R Y ***

CODE	DISTRICT NAME	TOTAL PARCELS	ASSESSED LAND	ASSESSED TOTAL	EXEMPT AMOUNT	TOTAL TAXABLE	STAR AMOUNT	STAR TAXABLE
406001	Morristown	69	1084,000	4464,000	3,700	4460,300	1209,700	3250,600
	S U B - T O T A L	69	1084,000	4464,000	3,700	4460,300	1209,700	3250,600
	T O T A L	69	1084,000	4464,000	3,700	4460,300	1209,700	3250,600

*** S Y S T E M C O D E S S U M M A R Y ***

NO SYSTEM EXEMPTIONS AT THIS LEVEL

*** E X E M P T I O N S U M M A R Y ***

CODE	DESCRIPTION	TOTAL PARCELS	COUNTY	TOWN	SCHOOL
41121	Vet - Wart	3	29,625	29,625	
41131	Vet - Comb	4	72,400	72,400	
41141	Vet - Disa	1	18,140	18,140	
41690	RPTL466_f	1	3,000	3,000	3,000
41720	Ag Distric	4			
41834	Enhanced S	6			348,500
41854	Basic Star	29			861,200
42100	Silo	2	700	700	700
	T O T A L	50	123,865	123,865	1213,400

STATE OF NEW YORK
COUNTY - St Lawrence
TOWN - Morristown
SWIS - 406089

2 0 1 2 F I N A L A S S E S S M E N T R O L L
T A X A B L E SECTION OF THE ROLL - 1
M A P S E C T I O N - 083
S U B - S E C T I O N - 004
UNIFORM PERCENT OF VALUE IS 100.00

PAGE 201
VALUATION DATE-JUL 01, 2011
TAXABLE STATUS DATE-MAR 01, 2012
RPS150/V04/L015
CURRENT DATE 6/14/2012

*** G R A N D T O T A L S ***

ROLL SEC	DESCRIPTION	TOTAL PARCELS	ASSESSED LAND	ASSESSED TOTAL	TAXABLE COUNTY	TAXABLE TOWN	TAXABLE SCHOOL	STAR TAXABLE
1	TAXABLE	69	1084,000	4464,000	4340,135	4340,135	4460,300	3250,600

STATE OF NEW YORK
 COUNTY - St Lawrence
 TOWN - Morristown
 SWIS - 406089

2 0 1 2 F I N A L A S S E S S M E N T R O L L
 T A X A B L E SECTION OF THE ROLL - 1
 TAX MAP NUMBER SEQUENCE
 UNIFORM PERCENT OF VALUE IS 100.00
 UNIFORM PERCENT OF VALUE IS 100.00

PAGE 202
 VALUATION DATE-JUL 01, 2011
 TAXABLE STATUS DATE-MAR 01, 2012

TAX MAP PARCEL NUMBER	PROPERTY LOCATION & CLASS	ASSESSMENT	EXEMPTION CODE-----	COUNTY-----	TOWN-----	SCHOOL
CURRENT OWNERS NAME	SCHOOL DISTRICT	LAND	TAX DESCRIPTION	TAXABLE VALUE		
CURRENT OWNERS ADDRESS	PARCEL SIZE/GRID COORD	TOTAL	SPECIAL DISTRICTS			ACCOUNT NO.

83.026-1-1	40C Merrys Point/prvt 210 1 Family Res - WTRFNT Morristown 406001	97,400	COUNTY TAXABLE VALUE	170,500		1- 29-12
Brian Jeffrey T	Also 1059/1024	170,500	TOWN TAXABLE VALUE	170,500		
Brian Derrick J	116x550x100x590		SCHOOL TAXABLE VALUE	170,500		
5760 The 12Th Fairway	FRNT 116.00 DPTH 545.00		FD027 Fire Protection 1	170,500 TO M		
Suwanee, GA 30024	ACRES 1.30		SW016 Riverview Sewer Dist	170,500 TO M		
	EAST-0159215 NRTH-1678414					
	DEED BOOK 2011 PG-11835					
	FULL MARKET VALUE	170,500				

83.026-1-2	40B Merrys Point/prvt 260 Seasonal res - WTRFNT Morristown 406001	61,800	COUNTY TAXABLE VALUE	145,300		1- 35- 8
Considine Family Trust	Also 1059/1081	145,300	TOWN TAXABLE VALUE	145,300		
% John Considine & Holleran,M	FRNT 75.00 DPTH 300.00		SCHOOL TAXABLE VALUE	145,300		
13074 Autumn Willow Dr	EAST-0159222 NRTH-1678533		FD027 Fire Protection 1	145,300 TO M		
Fairfax, VA 22030	DEED BOOK 2010 PG-4783		SW016 Riverview Sewer Dist	145,300 TO M		
	FULL MARKET VALUE	145,300				

83.026-1-3	40A Merrys Point/prvt 260 Seasonal res - WTRFNT Morristown 406001	62,400	COUNTY TAXABLE VALUE	174,000		1- 35- 9
Shoen Tammy A	Also 1059/1028	174,000	TOWN TAXABLE VALUE	174,000		
277 County Route 30	75x295x76x289		SCHOOL TAXABLE VALUE	174,000		
Lisbon, NY 13658	FRNT 76.00 DPTH 292.00		FD027 Fire Protection 1	174,000 TO M		
	EAST-0159283 NRTH-1678576		SW016 Riverview Sewer Dist	174,000 TO M		
	DEED BOOK BY PG-WILL					
	FULL MARKET VALUE	174,000				

83.026-1-4	32B Merrys Point/prvt 260 Seasonal res - WTRFNT Morristown 406001	95,500	COUNTY TAXABLE VALUE	192,000		1- 31- 6
Brunette Frederic G & Etal	Seas 100X289x117x270	192,000	TOWN TAXABLE VALUE	192,000		
9340 Tartan View Dr	FRNT 117.00 DPTH 280.00		SCHOOL TAXABLE VALUE	192,000		
Fairfax, VA 22032	EAST-0159351 NRTH-1678631		FD027 Fire Protection 1	192,000 TO M		
	DEED BOOK 1081 PG-419		SW016 Riverview Sewer Dist	192,000 TO M		
	FULL MARKET VALUE	192,000				

83.026-1-5	32A Merrys Point/prvt 260 Seasonal res - WTRFNT Morristown 406001	87,300	Enhanced S 41834 0	0	0	1- 46- 2 62,200
Moller Janet A (Lu)	Also 1059/1067	162,500	COUNTY TAXABLE VALUE	162,500		
PO Box 133	75x270x107x230(eff 75'wf)		TOWN TAXABLE VALUE	162,500		
Morristown, NY 13664	FRNT 107.00 DPTH 250.00		SCHOOL TAXABLE VALUE	100,300		
	EAST-0159443 NRTH-1678662		FD027 Fire Protection 1	162,500 TO M		
	DEED BOOK 2003 PG-4569		SW016 Riverview Sewer Dist	162,500 TO M		
	FULL MARKET VALUE	162,500				

STATE OF NEW YORK
 COUNTY - St Lawrence
 TOWN - Morristown
 SWIS - 406089

2 0 1 2 F I N A L A S S E S S M E N T R O L L
 T A X A B L E SECTION OF THE ROLL - 1

PAGE 203
 VALUATION DATE-JUL 01, 2011
 TAXABLE STATUS DATE-MAR 01, 2012

TAX MAP NUMBER SEQUENCE
 UNIFORM PERCENT OF VALUE IS 100.00
 UNIFORM PERCENT OF VALUE IS 100.00

TAX MAP PARCEL NUMBER	PROPERTY LOCATION & CLASS	ASSESSMENT	EXEMPTION CODE-----	COUNTY-----	TOWN-----	SCHOOL
CURRENT OWNERS NAME	SCHOOL DISTRICT	LAND	TAX DESCRIPTION	TAXABLE VALUE		
CURRENT OWNERS ADDRESS	PARCEL SIZE/GRID COORD	TOTAL	SPECIAL DISTRICTS			ACCOUNT NO.

83.026-1-6	30 Merrys Point/prvt 260 Seasonal res - WTRFNT		COUNTY TAXABLE VALUE	104,200		1- 77- 6
Pepe Susan & Etal	Morristown 406001	47,000	TOWN TAXABLE VALUE	104,200		
28 Rosalyn Ct	Also 1059/226	104,200	SCHOOL TAXABLE VALUE	104,200		
Fredonia, NY 14063	Seas 50X230x58x215		FD027 Fire Protection 1	104,200 TO M		
	FRNT 58.00 DPTH 223.00		SW016 Riverview Sewer Dist	104,200 TO M		
	EAST-0159505 NRTH-1678679					
	DEED BOOK 751 PG-00226					
	FULL MARKET VALUE	104,200				

83.026-1-7	26 Merrys Point/prvt 260 Seasonal res - WTRFNT		COUNTY TAXABLE VALUE	226,500		1- 94- 7
Simpson Robert	Morristown 406001	60,600	TOWN TAXABLE VALUE	226,500		
Arras Nancy	Also 1059/203 &	226,500	SCHOOL TAXABLE VALUE	226,500		
8 Spring House Ln	2005/22085		FD027 Fire Protection 1	226,500 TO M		
Media, PA 19063	75x215x75x207		SW016 Riverview Sewer Dist	226,500 TO M		
	FRNT 75.00 DPTH 211.00					
	EAST-0159555 NRTH-1678714					
	DEED BOOK 984 PG-00991					
	FULL MARKET VALUE	226,500				

83.026-1-8	24 Merrys Point/prvt 260 Seasonal res - WTRFNT		COUNTY TAXABLE VALUE	98,000		1- 77- 5
Beggs Maxwell	Morristown 406001	44,400	TOWN TAXABLE VALUE	98,000		
431 Center Rd	Also 1058/202 &	98,000	SCHOOL TAXABLE VALUE	98,000		
Ogdensburg, NY 13669	2005/22085 & 22086		FD027 Fire Protection 1	98,000 TO M		
	55x228x51x210		SW016 Riverview Sewer Dist	98,000 TO M		
	FRNT 55.00 DPTH 220.00					
	EAST-0159606 NRTH-1678750					
	DEED BOOK 913 PG-00466					
	FULL MARKET VALUE	98,000				

83.026-1-9	18A Merrys Point/prvt 210 1 Family Res - WTRFNT		Basic Star 41854	0	0	1- 82- 6
Perretta John	Morristown 406001	36,100	COUNTY TAXABLE VALUE	200,000	0	30,000
Perretta Deborah	Also 1058/200	200,000	TOWN TAXABLE VALUE	200,000		
PO Box 80	50x127x52x165		SCHOOL TAXABLE VALUE	170,000		
Morristown, NY 13664	FRNT 50.00 DPTH 146.00		FD027 Fire Protection 1	200,000 TO M		
	EAST-0159778 NRTH-1678844		SW016 Riverview Sewer Dist	200,000 TO M		
	DEED BOOK 881 PG-00518					
	FULL MARKET VALUE	200,000				

STATE OF NEW YORK
 COUNTY - St Lawrence
 TOWN - Morristown
 SWIS - 406089

2 0 1 2 F I N A L A S S E S S M E N T R O L L
 T A X A B L E SECTION OF THE ROLL - 1

PAGE 204
 VALUATION DATE-JUL 01, 2011
 TAXABLE STATUS DATE-MAR 01, 2012

TAX MAP NUMBER SEQUENCE
 UNIFORM PERCENT OF VALUE IS 100.00
 UNIFORM PERCENT OF VALUE IS 100.00

TAX MAP PARCEL NUMBER	PROPERTY LOCATION & CLASS	ASSESSMENT	EXEMPTION CODE-----	COUNTY-----	TOWN-----	SCHOOL
CURRENT OWNERS NAME	SCHOOL DISTRICT	LAND	TAX DESCRIPTION	TAXABLE VALUE		
CURRENT OWNERS ADDRESS	PARCEL SIZE/GRID COORD	TOTAL	SPECIAL DISTRICTS	ACCOUNT NO.		
***** 83.026-1-10 *****						
16	Merrys Point/prvt					1- 75- 6
83.026-1-10	260 Seasonal res - WTRFNT		COUNTY TAXABLE VALUE	92,200		
Premo Allan	Morristown 406001	39,200	TOWN TAXABLE VALUE	92,200		
Premo Judith	53x150x45x10x165	92,200	SCHOOL TAXABLE VALUE	92,200		
819 Montgomery St	FRNT 53.00 DPTH 157.00		FD027 Fire Protection 1	92,200	TO M	
Ogdensburg, NY 13669	EAST-0159824 NRTH-1678817		SW016 Riverview Sewer Dist	92,200	TO M	
	DEED BOOK 958 PG-00406					
	FULL MARKET VALUE	92,200				
***** 83.026-1-11 *****						
12	Merrys Point/prvt					1-105-11
83.026-1-11	210 1 Family Res - WTRFNT		Basic Star 41854 0	0	0	30,000
Doyle James S	Morristown 406001	28,100	COUNTY TAXABLE VALUE	197,200		
Doyle Ann G	117x132x41x120 41'wf	197,200	TOWN TAXABLE VALUE	197,200		
PO Box 333	FRNT 41.00 DPTH 132.00		SCHOOL TAXABLE VALUE	167,200		
Morristown, NY 13664	EAST-0159910 NRTH-1678779		FD027 Fire Protection 1	197,200	TO M	
	DEED BOOK 2002 PG-11340		SW016 Riverview Sewer Dist	197,200	TO M	
	FULL MARKET VALUE	197,200				
***** 83.026-1-12 *****						
8	Merrys Point/prvt					1- 45- 1
83.026-1-12	210 1 Family Res - WTRFNT		Enhanced S 41834 0	0	0	62,200
Kondrat James R	Morristown 406001	24,600	COUNTY TAXABLE VALUE	100,900		
Paquette Jessica L	Also 1059/232	100,900	TOWN TAXABLE VALUE	100,900		
8 Merrys Point/prvt	FRNT 38.00 DPTH 137.00		SCHOOL TAXABLE VALUE	38,700		
PO Box 156	EAST-0159987 NRTH-1678766		FD027 Fire Protection 1	100,900	TO M	
Morristown, NY 13664	DEED BOOK 2009 PG-4205		SW016 Riverview Sewer Dist	100,900	TO M	
	FULL MARKET VALUE	100,900				
***** 83.026-1-13 *****						
4	Merrys Point/prvt					1- 45- 2.2
83.026-1-13	260 Seasonal res - WTRFNT		COUNTY TAXABLE VALUE	114,300		
Carey Daniel M	Morristown 406001	70,700	TOWN TAXABLE VALUE	114,300		
Carey Kathryn B	144wfx154x42x80x83	114,300	SCHOOL TAXABLE VALUE	114,300		
5699 N Centerpark Way Apt 410	FRNT 80.00 DPTH		FD027 Fire Protection 1	114,300	TO M	
Milwaukee, WI 53217	ACRES 0.40		SW016 Riverview Sewer Dist	114,300	TO M	
	EAST-0160086 NRTH-1678775					
	DEED BOOK 2009 PG-12941					
	FULL MARKET VALUE	114,300				
***** 83.026-1-14 *****						
15	Merrys Point/prvt					1- 47- 1
83.026-1-14	210 1 Family Res		COUNTY TAXABLE VALUE	125,000		
Kelly George K III & Lauri	Morristown 406001	34,000	TOWN TAXABLE VALUE	125,000		
Hollembaek Richard J & Eileen	Also 1059/199	125,000	SCHOOL TAXABLE VALUE	125,000		
% Richard & Eileen Hollembaek	287x216x200x50		FD027 Fire Protection 1	125,000	TO M	
6414 Bessbrook Dr	FRNT 287.00 DPTH 134.00		SW016 Riverview Sewer Dist	125,000	TO M	
Jamesville, NY 13078	BANK8888830					
	EAST-0159895 NRTH-1678639					
	DEED BOOK 2010 PG-6837					
	FULL MARKET VALUE	125,000				

STATE OF NEW YORK
COUNTY - St Lawrence
TOWN - Morristown
SWIS - 406089

2 0 1 2 F I N A L A S S E S S M E N T R O L L
T A X A B L E SECTION OF THE ROLL - 1

PAGE 205
VALUATION DATE-JUL 01, 2011
TAXABLE STATUS DATE-MAR 01, 2012

TAX MAP NUMBER SEQUENCE
UNIFORM PERCENT OF VALUE IS 100.00
UNIFORM PERCENT OF VALUE IS 100.00

TAX MAP PARCEL NUMBER	PROPERTY LOCATION & CLASS	ASSESSMENT	EXEMPTION CODE	COUNTY	TOWN	SCHOOL
CURRENT OWNERS NAME	SCHOOL DISTRICT	LAND	TAX DESCRIPTION	TAXABLE VALUE		
CURRENT OWNERS ADDRESS	PARCEL SIZE/GRID COORD	TOTAL	SPECIAL DISTRICTS			ACCOUNT NO.

83.026-1-15.1	27 Merrys Point/prvt 260 Seasonal res Morristown 406001	10,500	COUNTY TAXABLE VALUE	52,100		1- 75-12.1
McBride Sandra	Also 1059/1077	52,100	TOWN TAXABLE VALUE	52,100		
7983 Water Street Rd	Lots 21-28 No Wf		SCHOOL TAXABLE VALUE	52,100		
Perry, NY 14530	FRNT 450.00 DPTH 200.00		FD027 Fire Protection 1	52,100 TO M		
	ACRES 2.10		SW016 Riverview Sewer Dist	52,100 TO M		
	EAST-0159553 NRTH-1678430					
	DEED BOOK 1029 PG-00101					
	FULL MARKET VALUE	52,100				

83.026-1-15.2	18B Merrys Point/prvt 260 Seasonal res - WTRFNT Morristown 406001	122,800	COUNTY TAXABLE VALUE	215,500		1- 75-12.2
Brian's Point Family	Also 2005/22086	215,500	TOWN TAXABLE VALUE	215,500		
Partnership	470'wf		SCHOOL TAXABLE VALUE	215,500		
Attn: Marion Martin	FRNT 470.00 DPTH		FD027 Fire Protection 1	215,500 TO M		
694 East 5Th Street #2	ACRES 1.20		SW016 Riverview Sewer Dist	215,500 TO M		
South Boston, MA 02127	EAST-0159799 NRTH-1678583					
	DEED BOOK 1998 PG-1878					
	FULL MARKET VALUE	215,500				

83.026-2-1	58 Park St/terrace Park/prvt 210 1 Family Res Morristown 406001	32,000	Basic Star 41854	0	0	1- 1-16 30,000
Evans John C	FRNT 245.00 DPTH 112.00	72,000	COUNTY TAXABLE VALUE	72,000		
Evans Damie R	BANK8888870		TOWN TAXABLE VALUE	72,000		
PO Box 282	EAST-0160323 NRTH-1678503		SCHOOL TAXABLE VALUE	42,000		
Morristown, NY 13664	DEED BOOK 2003 PG-10254		FD027 Fire Protection 1	72,000 TO M		
	FULL MARKET VALUE	72,000	SW016 Riverview Sewer Dist	72,000 TO M		

83.026-2-2.1	10 Terrace Park Rd # 3/Prvt 210 1 Family Res Morristown 406001	23,800	Basic Star 41854	0	0	1- 75-14 30,000
Martin Cora L	Also 1018/922	88,000	COUNTY TAXABLE VALUE	88,000		
10 Terrace Park Rd # 3/Prvt	ACRES 0.72 BANK8888830		TOWN TAXABLE VALUE	88,000		
Ogdensburg, NY 13669	EAST-0160401 NRTH-1678596		SCHOOL TAXABLE VALUE	58,000		
	DEED BOOK 2008 PG-7372		FD027 Fire Protection 1	88,000 TO M		
	FULL MARKET VALUE	88,000	SW016 Riverview Sewer Dist	88,000 TO M		

83.026-2-3.11	50 Park St/Terrace Park/prvt 260 Seasonal res Morristown 406001	1,200	COUNTY TAXABLE VALUE	20,400		1- 74- 9.1
Caufield Matthew	Lots 239-240 & var	20,400	TOWN TAXABLE VALUE	20,400		
320 Lafayette St	65x56x45x56x20x112		SCHOOL TAXABLE VALUE	20,400		
Ogdensburg, NY 13669	FRNT 65.00 DPTH		FD027 Fire Protection 1	20,400 TO M		
	ACRES 0.11		SW016 Riverview Sewer Dist	20,400 TO M		
	EAST-0160386 NRTH-1678347					
	DEED BOOK 1113 PG-1123					
	FULL MARKET VALUE	20,400				

STATE OF NEW YORK
 COUNTY - St Lawrence
 TOWN - Morristown
 SWIS - 406089

2 0 1 2 F I N A L A S S E S S M E N T R O L L
 T A X A B L E SECTION OF THE ROLL - 1
 TAX MAP NUMBER SEQUENCE
 UNIFORM PERCENT OF VALUE IS 100.00
 UNIFORM PERCENT OF VALUE IS 100.00

PAGE 206
 VALUATION DATE-JUL 01, 2011
 TAXABLE STATUS DATE-MAR 01, 2012

TAX MAP PARCEL NUMBER	PROPERTY LOCATION & CLASS	ASSESSMENT	EXEMPTION CODE-----	COUNTY-----	TOWN-----	SCHOOL
CURRENT OWNERS NAME	SCHOOL DISTRICT	LAND	TAX DESCRIPTION	TAXABLE VALUE		
CURRENT OWNERS ADDRESS	PARCEL SIZE/GRID COORD	TOTAL	SPECIAL DISTRICTS			ACCOUNT NO.
***** 83.026-2-3.12 *****						
83.026-2-3.12	Off Park St/prvt					
Caufield Matthew	311 Res vac land		COUNTY TAXABLE VALUE	1,700		
320 Lafayette St	Morristown 406001	1,700	TOWN TAXABLE VALUE	1,700		
Ogdensburg, NY 13669	Lots 237 & 238	1,700	SCHOOL TAXABLE VALUE	1,700		
	Terrace Park		FD027 Fire Protection 1	1,700 TO M		
	FRNT 56.00 DPTH 45.00		SW016 Riverview Sewer Dist	1,700 TO M		
	EAST-0160426 NRTH-1678385					
	DEED BOOK 2008 PG-4904					
	FULL MARKET VALUE	1,700				
***** 83.026-2-5.111 *****						
83.026-2-5.111	11 Terrace Park Rd # 3/Prvt					1- 95- 6.1
Lynch Patrick	210 1 Family Res		Basic Star 41854	0	0	30,000
Lynch Darlene	Morristown 406001	4,400	COUNTY TAXABLE VALUE	119,000		
11 Terrace Park Road 3	1059/236 & 1998/1417	119,000	TOWN TAXABLE VALUE	119,000		
Ogdensburg, NY 13669-5286	132x196x28x85x104x110		SCHOOL TAXABLE VALUE	89,000		
	FRNT 104.00 DPTH		FD027 Fire Protection 1	119,000 TO M		
	ACRES 0.37		SW016 Riverview Sewer Dist	119,000 TO M		
	EAST-0160525 NRTH-1678502					
	DEED BOOK 2007 PG-6055					
	FULL MARKET VALUE	119,000				
***** 83.026-2-6.1 *****						
83.026-2-6.1	7 Terrace Park Rd # 3/Prvt					1- 65-11
Lynch Patrick	270 Mfg housing		COUNTY TAXABLE VALUE	39,100		
Lynch Darlene	Morristown 406001	24,500	TOWN TAXABLE VALUE	39,100		
11 Terrace Park Rd # 3	FRNT 56.00 DPTH 196.00	39,100	SCHOOL TAXABLE VALUE	39,100		
Ogdensburg, NY 13669	ACRES 0.25		FD027 Fire Protection 1	39,100 TO M		
	EAST-0160629 NRTH-1678523		SW016 Riverview Sewer Dist	39,100 TO M		
	DEED BOOK 2011 PG-13225					
	FULL MARKET VALUE	39,100				
***** 83.026-2-7.1 *****						
83.026-2-7.1	3 Terrace Park Rd # 3/Prvt					1- 63-15
Bombard Dale H	210 1 Family Res		Vet - Wart 41121	0	10,800	0
3 Terrace Park Rd 3	Morristown 406001	42,300	Enhanced S 41834	0	0	62,200
Ogdensburg, NY 13669-5286	161x139x220x70x60x68	72,000	COUNTY TAXABLE VALUE	61,200		
	FRNT 161.00 DPTH 139.00		TOWN TAXABLE VALUE	61,200		
	ACRES 0.60		SCHOOL TAXABLE VALUE	9,800		
	EAST-0160683 NRTH-1678572		FD027 Fire Protection 1	72,000 TO M		
	DEED BOOK 1998 PG-13214		SW016 Riverview Sewer Dist	72,000 TO M		
	FULL MARKET VALUE	72,000				
***** 83.026-2-9 *****						
83.026-2-9	English Settlement Rd					1- 50- 7
Bombard Dale	311 Res vac land		COUNTY TAXABLE VALUE	2,200		
3 Terrace Park Road 3	Morristown 406001	2,200	TOWN TAXABLE VALUE	2,200		
Ogdensburg, NY 13669-5286	FRNT 60.00 DPTH 66.00	2,200	SCHOOL TAXABLE VALUE	2,200		
	EAST-0160794 NRTH-1678496		FD027 Fire Protection 1	2,200 TO M		
	DEED BOOK 2004 PG-2178		SW016 Riverview Sewer Dist	2,200 TO M		
	FULL MARKET VALUE	2,200				

STATE OF NEW YORK
 COUNTY - St Lawrence
 TOWN - Morristown
 SWIS - 406089

2 0 1 2 F I N A L A S S E S S M E N T R O L L
 T A X A B L E SECTION OF THE ROLL - 1

PAGE 207
 VALUATION DATE-JUL 01, 2011
 TAXABLE STATUS DATE-MAR 01, 2012

TAX MAP NUMBER SEQUENCE
 UNIFORM PERCENT OF VALUE IS 100.00
 UNIFORM PERCENT OF VALUE IS 100.00

TAX MAP PARCEL NUMBER	PROPERTY LOCATION & CLASS	ASSESSMENT	EXEMPTION CODE-----	COUNTY-----	TOWN-----	SCHOOL
CURRENT OWNERS NAME	SCHOOL DISTRICT	LAND	TAX DESCRIPTION	TAXABLE VALUE		
CURRENT OWNERS ADDRESS	PARCEL SIZE/GRID COORD	TOTAL	SPECIAL DISTRICTS			ACCOUNT NO.

83.026-2-10	1 Terrace Park Rd # 2/Prvt 260 Seasonal res		COUNTY TAXABLE VALUE	1,300		1- 86-13
Dashnaw Ronald C	Morristown 406001	1,300	TOWN TAXABLE VALUE	1,300		
296 Bromaghin Rd	Lot No 154 Terrace Park	1,300	SCHOOL TAXABLE VALUE	1,300		
Ogdensburg, NY 13669	Also 1059/191		FD027 Fire Protection 1	1,300 TO M		
	FRNT 30.00 DPTH 51.00		SW016 Riverview Sewer Dist	1,300 TO M		
	EAST-0160856 NRTH-1678426					
	DEED BOOK 2008 PG-19170					
	FULL MARKET VALUE	1,300				

83.026-2-11	613 English Settlement Rd 260 Seasonal res		COUNTY TAXABLE VALUE	21,200		1-108- 4
Dashnaw Ronald C	Morristown 406001	1,300	TOWN TAXABLE VALUE	21,200		
296 Bromaghin Rd	Lot # 153 Terrace Park	21,200	SCHOOL TAXABLE VALUE	21,200		
Ogdensburg, NY 13669	Also 1059/214		FD027 Fire Protection 1	21,200 TO M		
	Land Contract		SW016 Riverview Sewer Dist	21,200 TO M		
	FRNT 30.00 DPTH 51.00					
	EAST-0160873 NRTH-1678397					
	DEED BOOK 2008 PG-19169					
	FULL MARKET VALUE	21,200				

83.026-2-12	6 Terrace Park Rd # 1/Prvt 260 Seasonal res		COUNTY TAXABLE VALUE	6,000		1- 57- 6
Wiles Harriet H	Morristown 406001	1,300	TOWN TAXABLE VALUE	6,000		
Menzies Elizabeth	FRNT 30.00 DPTH 51.00	6,000	SCHOOL TAXABLE VALUE	6,000		
PO Box 61	EAST-0160818 NRTH-1678360		FD027 Fire Protection 1	6,000 TO M		
Skaneateles, NY 13152	DEED BOOK BY PG-WILL		SW016 Riverview Sewer Dist	6,000 TO M		
	FULL MARKET VALUE	6,000				

83.026-2-13	611 English Settlement Rd 260 Seasonal res		Vet - Comb 41131	0	3,300	1- 76- 8
Simmons Glen	Morristown 406001	1,300	Aged - Tow 41803	0	0	4,950
3936 County Route 6	Also 1061/766	13,200	Enhanced S 41834	0	0	0
Hammond, NY 13646	FRNT 30.00 DPTH 51.00		COUNTY TAXABLE VALUE	9,900		13,200
	EAST-0160897 NRTH-1678357		TOWN TAXABLE VALUE	4,950		
	DEED BOOK 2007 PG-17601		SCHOOL TAXABLE VALUE	0		
	FULL MARKET VALUE	13,200	FD027 Fire Protection 1	13,200 TO M		
			SW016 Riverview Sewer Dist	13,200 TO M		

83.026-2-14	609 English Settlement Rd 210 1 Family Res		COUNTY TAXABLE VALUE	21,500		1- 63-11
Dashnaw Ronald C	Morristown 406001	1,300	TOWN TAXABLE VALUE	21,500		
296 Bromaghin Rd	(lot 123)	21,500	SCHOOL TAXABLE VALUE	21,500		
Ogdensburg, NY 13669	FRNT 30.00 DPTH 51.00		FD027 Fire Protection 1	21,500 TO M		
	EAST-0160930 NRTH-1678304		SW016 Riverview Sewer Dist	21,500 TO M		
	DEED BOOK 2005 PG-14277					
	FULL MARKET VALUE	21,500				

STATE OF NEW YORK
 COUNTY - St Lawrence
 TOWN - Morristown
 SWIS - 406089

2 0 1 2 F I N A L A S S E S S M E N T R O L L
 T A X A B L E SECTION OF THE ROLL - 1

PAGE 208
 VALUATION DATE-JUL 01, 2011
 TAXABLE STATUS DATE-MAR 01, 2012

TAX MAP NUMBER SEQUENCE
 UNIFORM PERCENT OF VALUE IS 100.00
 UNIFORM PERCENT OF VALUE IS 100.00

TAX MAP PARCEL NUMBER	PROPERTY LOCATION & CLASS	ASSESSMENT	EXEMPTION CODE-----	COUNTY-----	TOWN-----	SCHOOL
CURRENT OWNERS NAME	SCHOOL DISTRICT	LAND	TAX DESCRIPTION	TAXABLE VALUE		
CURRENT OWNERS ADDRESS	PARCEL SIZE/GRID COORD	TOTAL	SPECIAL DISTRICTS	ACCOUNT NO.		

83.026-2-22.1	10B Terrace Park Rd # 1/Prvt 312 Vac w/imprv		COUNTY TAXABLE VALUE	83.026-2-22.1	*****	1- 46- 6
Menzies Elizabeth	Morristown 406001	3,400	TOWN TAXABLE VALUE			
Wiles Harriet	Lots 145,138,139,144	4,200	SCHOOL TAXABLE VALUE			
Attn: Harriet Wiles	FRNT 68.00 DPTH 80.00		FD027 Fire Protection 1			4,200 TO M
PO Box 61	ACRES 0.13		SW016 Riverview Sewer Dist			4,200 TO M
Skaneateles, NY 13152	EAST-0160779 NRTH-1678270					
	DEED BOOK 1999 PG-13649					
	FULL MARKET VALUE	4,200				

83.026-2-23	11 Terrace Park Rd # 2/Prvt 260 Seasonal res		Basic Star 41854	83.026-2-23	*****	1-101-12
Lawton Barbara J Trust	Morristown 406001	1,000	COUNTY TAXABLE VALUE			21,600
% Anthony W Lawton (Trustee)	Lot # 150 Terrace Park	21,600	TOWN TAXABLE VALUE			21,600
709 Long Meadow Rd	FRNT 26.00 DPTH 40.00		SCHOOL TAXABLE VALUE			0
Amherst, NY 14226	EAST-0160726 NRTH-1678308		FD027 Fire Protection 1			21,600 TO M
	DEED BOOK 2010 PG-13114		SW016 Riverview Sewer Dist			21,600 TO M
	FULL MARKET VALUE	21,600				

83.026-2-24.1	617 English Settlement Rd 270 Mfg housing		RPTL466_f 41690	83.026-2-24.1	*****	1- 77- 2.1
Measheaw Earl R	Morristown 406001	3,900	Basic Star 41854			3,000
58 Little York Rd	Lots 155-162-163 & Other	34,900	COUNTY TAXABLE VALUE			31,900
Gouverneur, NY 13642-3350	50x52x30x67x25x21x56x140		TOWN TAXABLE VALUE			31,900
	FRNT 50.00 DPTH 182.00		SCHOOL TAXABLE VALUE			1,900
	ACRES 0.25		FD027 Fire Protection 1			34,900 TO M
	EAST-0160800 NRTH-1678421		SW016 Riverview Sewer Dist			34,900 TO M
	DEED BOOK 2004 PG-2152					
	FULL MARKET VALUE	34,900				

83.026-2-24.2	7 Terrace Park Rd # 2/Prvt 260 Seasonal res		COUNTY TAXABLE VALUE	83.026-2-24.2	*****	1- 77- 2.2
Lawton Barbara J Trust	Morristown 406001	2,800	TOWN TAXABLE VALUE			22,000
% Anthony W Lawton (Trustee)	Terrace Park	22,000	SCHOOL TAXABLE VALUE			22,000
44 Harwood Dr	60x66x60x70 Lot 151,156		FD027 Fire Protection 1			22,000 TO M
Amherst, NY 14226	FRNT 60.00 DPTH 68.00		SW016 Riverview Sewer Dist			22,000 TO M
	EAST-0160765 NRTH-1678341					
PRIOR OWNER ON 3/01/2012	DEED BOOK 2010 PG-13114					
Lawton Barbara J Trust	FULL MARKET VALUE	22,000				

83.026-2-25	16 Terrace Park Rd # 4/Prvt 260 Seasonal res		COUNTY TAXABLE VALUE	83.026-2-25	*****	1- 41- 2
McWilliams Family	Morristown 406001	1,000	TOWN TAXABLE VALUE			25,500
Declaration of Trust	Also 1086/278	25,500	SCHOOL TAXABLE VALUE			25,500
% Carleton & Ann McWilliams	Lot 180 Terrace Park		FD027 Fire Protection 1			25,500 TO M
1996 Culpepper Way	FRNT 30.00 DPTH 28.00		SW016 Riverview Sewer Dist			25,500 TO M
Villages, FL 32162	EAST-0160615 NRTH-1678360					
	DEED BOOK 2007 PG-12400					
	FULL MARKET VALUE	25,500				

STATE OF NEW YORK
 COUNTY - St Lawrence
 TOWN - Morristown
 SWIS - 406089

2 0 1 2 F I N A L A S S E S S M E N T R O L L
 T A X A B L E SECTION OF THE ROLL - 1

PAGE 209
 VALUATION DATE-JUL 01, 2011
 TAXABLE STATUS DATE-MAR 01, 2012

TAX MAP NUMBER SEQUENCE
 UNIFORM PERCENT OF VALUE IS 100.00
 UNIFORM PERCENT OF VALUE IS 100.00

TAX MAP PARCEL NUMBER	PROPERTY LOCATION & CLASS	ASSESSMENT	EXEMPTION CODE-----	COUNTY-----	TOWN-----	SCHOOL
CURRENT OWNERS NAME	SCHOOL DISTRICT	LAND	TAX DESCRIPTION	TAXABLE VALUE		
CURRENT OWNERS ADDRESS	PARCEL SIZE/GRID COORD	TOTAL	SPECIAL DISTRICTS			ACCOUNT NO.

83.026-2-26	17 Terrace Park Rd # 4/Prvt 260 Seasonal res Morristown 406001 (1091/622)	1,300 19,000	COUNTY TAXABLE VALUE TOWN TAXABLE VALUE SCHOOL TAXABLE VALUE	83.026-2-26		1- 41- 8
Varley L Ruth						
Varley Michael L						
3965 State Highway 37	Lots 178,193,194,235,246		FD027 Fire Protection 1			19,000 TO M
Ogdensburg, NY 13669	FRNT 45.00 DPTH ACRES 0.13		SW016 Riverview Sewer Dist			19,000 TO M
	EAST-0160552 NRTH-1678319 DEED BOOK 2008 PG-11339 FULL MARKET VALUE	19,000				

83.026-2-27	5 Terrace Park Rd # 4/Prvt 260 Seasonal res Morristown 406001	2,000 27,100	Basic Star 41854 COUNTY TAXABLE VALUE TOWN TAXABLE VALUE SCHOOL TAXABLE VALUE	83.026-2-27		1- 27-15
Booth Irene						27,100
Attn: James Booth	Also 1058/184					
46 Park St-Terrace Park	Lot 195,196					
Ogdensburg, NY 13669	FRNT 45.00 DPTH 56.00		FD027 Fire Protection 1			27,100 TO M
	EAST-0160444 NRTH-1678327 DEED BOOK 2003 PG-14386 FULL MARKET VALUE	27,100	SW016 Riverview Sewer Dist			27,100 TO M

83.026-2-34	46 Park St/terrace Park/prvt 312 Vac w/imprv Morristown 406001	1,600 2,100	COUNTY TAXABLE VALUE TOWN TAXABLE VALUE SCHOOL TAXABLE VALUE	83.026-2-34		1- 64- 1.21
Booth James W Jr						
46 Park St-Terrace Park	Also 1058/186					
Ogdensburg, NY 13669	FRNT 45.00 DPTH 56.00		FD027 Fire Protection 1			2,100 TO M
	EAST-0160390 NRTH-1678299 DEED BOOK 2003 PG-14402 FULL MARKET VALUE	2,100	SW016 Riverview Sewer Dist			2,100 TO M

83.026-2-39	8 Terrace Park Rd # 2/Prvt 311 Res vac land Morristown 406001	4,000 4,000	COUNTY TAXABLE VALUE TOWN TAXABLE VALUE SCHOOL TAXABLE VALUE	83.026-2-39		1- 64- 1.7
Measheaw Earl R						
58 Little York Rd	Also 1061/182					
Gouverneur, NY 13642-3350	FRNT 84.00 DPTH 79.00		FD027 Fire Protection 1			4,000 TO M
	EAST-0160695 NRTH-1678384 DEED BOOK 1100 PG-466 FULL MARKET VALUE	4,000	SW016 Riverview Sewer Dist			4,000 TO M

83.026-2-40	Terrace Pk/prvt Rd 311 Res vac land Morristown 406001	1,000 1,000	COUNTY TAXABLE VALUE TOWN TAXABLE VALUE SCHOOL TAXABLE VALUE	83.026-2-40		1- 64- 1.8
McWilliams Family						
Declaration of Trust	Also 1061/161 & 1024/206					
% Carleton & Ann McWilliams	Lots 167 & 181					
1996 Culpepper Way	FRNT 28.00 DPTH 60.00		FD027 Fire Protection 1			1,000 TO M
Villages, FL 32162	EAST-0160645 NRTH-1678361 DEED BOOK 2007 PG-12400 FULL MARKET VALUE	1,000	SW016 Riverview Sewer Dist			1,000 TO M

STATE OF NEW YORK
 COUNTY - St Lawrence
 TOWN - Morristown
 SWIS - 406089

2 0 1 2 F I N A L A S S E S S M E N T R O L L
 T A X A B L E SECTION OF THE ROLL - 1

PAGE 210
 VALUATION DATE-JUL 01, 2011
 TAXABLE STATUS DATE-MAR 01, 2012

TAX MAP NUMBER SEQUENCE
 UNIFORM PERCENT OF VALUE IS 100.00
 UNIFORM PERCENT OF VALUE IS 100.00

TAX MAP PARCEL NUMBER	PROPERTY LOCATION & CLASS	ASSESSMENT	EXEMPTION CODE-----	COUNTY-----	TOWN-----	SCHOOL
CURRENT OWNERS NAME	SCHOOL DISTRICT	LAND	TAX DESCRIPTION	TAXABLE VALUE		
CURRENT OWNERS ADDRESS	PARCEL SIZE/GRID COORD	TOTAL	SPECIAL DISTRICTS	ACCOUNT NO.		

83.026-2-41	Terrace Pk/prvt Rd 311 Res vac land		COUNTY TAXABLE VALUE	83.026-2-41	1- 64-	1.9
Lawton Barbara J Trust	Morristown 406001	800	TOWN TAXABLE VALUE			
% Anthony W Lawton (Trustee)	FRNT 26.00 DPTH 40.00	800	SCHOOL TAXABLE VALUE			
709 Longmeadow Rd	EAST-0160710 NRTH-1678329		FD027 Fire Protection 1			800 TO M
Amherst, NY 14226	DEED BOOK 2010 PG-13114		SW016 Riverview Sewer Dist			800 TO M
	FULL MARKET VALUE	800				

83.026-2-43	15 Terrace Park Rd # 4/Prvt 260 Seasonal res		COUNTY TAXABLE VALUE	83.026-2-43	1- 59-	7.2
Krause Roy W	Morristown 406001	3,600	TOWN TAXABLE VALUE			
PO Box 436	Also 1061/212	20,700	SCHOOL TAXABLE VALUE			
Morristown, NY 13664	Lots 190,191,192 & Other		FD027 Fire Protection 1			20,700 TO M
	Seas		SW016 Riverview Sewer Dist			20,700 TO M
	FRNT 84.00 DPTH 65.00					
	EAST-0160564 NRTH-1678418					
	DEED BOOK 2008 PG-17489					
	FULL MARKET VALUE	20,700				

83.026-2-45	Terrace Pk/prvt Rd 311 Res vac land		COUNTY TAXABLE VALUE	83.026-2-45	1- 64-	1.25
Wiles Harriet H	Morristown 406001	1,000	TOWN TAXABLE VALUE			
Menzies Elizabeth	Also 1059/210	1,000	SCHOOL TAXABLE VALUE			
Attn: Harriet H Wiles	(lot 140)		FD027 Fire Protection 1			1,000 TO M
PO Box 61	FRNT 30.00 DPTH 51.00		SW016 Riverview Sewer Dist			1,000 TO M
Skaneateles, NY 13152	EAST-0160855 NRTH-1678297					
	DEED BOOK BY PG-WILL					
	FULL MARKET VALUE	1,000				

83.026-2-48	English Settlement Rd 311 Res vac land		COUNTY TAXABLE VALUE	83.026-2-48	1- 64-	1.12
Dashnaw Ronald C	Morristown 406001	800	TOWN TAXABLE VALUE			
296 Bromaghin Rd	(land Contract)	800	SCHOOL TAXABLE VALUE			
Ogdensburg, NY 13669	20x68x50x16x30x52		FD027 Fire Protection 1			800 TO M
	FRNT 20.00 DPTH 107.00		SW016 Riverview Sewer Dist			800 TO M
	EAST-0160877 NRTH-1678374					
	DEED BOOK 2008 PG-19169					
	FULL MARKET VALUE	800				

83.026-2-52	Terrace Pk/prvt Rd 311 Res vac land		COUNTY TAXABLE VALUE	83.026-2-52	1- 64-	1.14
McWilliams Family	Morristown 406001	1,600	TOWN TAXABLE VALUE			
Declaration of Trust	Also 1026/657	1,600	SCHOOL TAXABLE VALUE			
% Carleton & Ann McWilliams	FRNT 48.00 DPTH 48.00		FD027 Fire Protection 1			1,600 TO M
1996 Culpepper Way	EAST-0160560 NRTH-1678293		SW016 Riverview Sewer Dist			1,600 TO M
Villages, FL 32162	DEED BOOK 2007 PG-12400					
	FULL MARKET VALUE	1,600				

STATE OF NEW YORK
 COUNTY - St Lawrence
 TOWN - Morristown
 SWIS - 406089

2 0 1 2 F I N A L A S S E S S M E N T R O L L
 T A X A B L E SECTION OF THE ROLL - 1

PAGE 211
 VALUATION DATE-JUL 01, 2011
 TAXABLE STATUS DATE-MAR 01, 2012

TAX MAP NUMBER SEQUENCE
 UNIFORM PERCENT OF VALUE IS 100.00
 UNIFORM PERCENT OF VALUE IS 100.00

TAX MAP PARCEL NUMBER	PROPERTY LOCATION & CLASS	ASSESSMENT	EXEMPTION CODE-----	COUNTY-----	TOWN-----	SCHOOL
CURRENT OWNERS NAME	SCHOOL DISTRICT	LAND	TAX DESCRIPTION	TAXABLE VALUE		
CURRENT OWNERS ADDRESS	PARCEL SIZE/GRID COORD	TOTAL	SPECIAL DISTRICTS			ACCOUNT NO.
***** 83.026-2-53 *****						
83.026-2-53	Terrace Pk/prvt Rd					1-64-1.15
Lawton Barbara J Trust	311 Res vac land		COUNTY TAXABLE VALUE	1,800		
% Anthony W Lawton (Trustee)	Morristown 406001	1,800	TOWN TAXABLE VALUE	1,800		
709 Longmeadow Rd	FRNT 59.00 DPTH	1,800	SCHOOL TAXABLE VALUE	1,800		
Amherst, NY 14226	ACRES 0.21		FD027 Fire Protection 1	1,800 TO M		
	EAST-0160683 NRTH-1678280		SW016 Riverview Sewer Dist	1,800 TO M		
	DEED BOOK 2010 PG-13114					
	FULL MARKET VALUE	1,800				
***** 83.026-2-54 *****						
83.026-2-54	Terrace Park Rd # 4/Prvt					1-64-1.54
McWilliams Family	311 Res vac land		COUNTY TAXABLE VALUE	1,000		
Declaration of Trust	Morristown 406001	1,000	TOWN TAXABLE VALUE	1,000		
% Carleton & Ann McWilliams	Lots 168,169 & 179	1,000	SCHOOL TAXABLE VALUE	1,000		
1996 Culpepper Way	FRNT 28.00 DPTH 130.00		FD027 Fire Protection 1	1,000 TO M		
Villages, FL 32162	EAST-0160607 NRTH-1678327		SW016 Riverview Sewer Dist	1,000 TO M		
	DEED BOOK 2007 PG-12400					
	FULL MARKET VALUE	1,000				
***** 83.026-2-56 *****						
83.026-2-56	English Settlement Rd					
Dashnaw Ronald	311 Res vac land		COUNTY TAXABLE VALUE	1,400		
Thompson Lori	Morristown 406001	1,400	TOWN TAXABLE VALUE	1,400		
296 Bromaghin Rd	FRNT 30.00 DPTH	1,400	SCHOOL TAXABLE VALUE	1,400		
Ogdensburg, NY 13669	ACRES 0.05		FD027 Fire Protection 1	1,400 TO M		
	EAST-0160903 NRTH-1678322		SW016 Riverview Sewer Dist	1,400 TO M		
	DEED BOOK 2010 PG-16844					
	FULL MARKET VALUE	1,400				
***** 83.026-2-57.3 *****						
83.026-2-57.3	Park St/terrace Park/prvt					
Krause Roy W	314 Rural vac<10		COUNTY TAXABLE VALUE	900		
PO Box 436	Morristown 406001	900	TOWN TAXABLE VALUE	900		
Morristown, NY 13664	(1092/148)	900	SCHOOL TAXABLE VALUE	900		
	28'xvarious		FD027 Fire Protection 1	900 TO M		
	FRNT 28.00 DPTH					
	EAST-0160524 NRTH-1678409					
	DEED BOOK 2008 PG-19932					
	FULL MARKET VALUE	900				
***** 83.026-2-57.4 *****						
83.026-2-57.4	8 Terrace Park Rd # 3/Prvt					
Ayen Clifford E Sr	270 Mfg housing - WTRFNT		COUNTY TAXABLE VALUE	62,000		
Ayen Ardell M	Morristown 406001	41,400	TOWN TAXABLE VALUE	62,000		
28 Jersey Ave	(seas Mh)	62,000	SCHOOL TAXABLE VALUE	62,000		
Ogdensburg, NY 13669	(eff 50'Wf)		FD027 Fire Protection 1	62,000 TO M		
	50x331x60'wfx341		SW016 Riverview Sewer Dist	62,000 TO M		
	FRNT 60.00 DPTH 336.00					
	EAST-0160478 NRTH-1678721					
	DEED BOOK 2003 PG-8961					
	FULL MARKET VALUE	62,000				

STATE OF NEW YORK
 COUNTY - St Lawrence
 TOWN - Morristown
 SWIS - 406089

2 0 1 2 F I N A L A S S E S S M E N T R O L L
 T A X A B L E SECTION OF THE ROLL - 1

PAGE 212
 VALUATION DATE-JUL 01, 2011
 TAXABLE STATUS DATE-MAR 01, 2012

TAX MAP NUMBER SEQUENCE
 UNIFORM PERCENT OF VALUE IS 100.00
 UNIFORM PERCENT OF VALUE IS 100.00

TAX MAP PARCEL NUMBER	PROPERTY LOCATION & CLASS	ASSESSMENT	EXEMPTION CODE-----	COUNTY-----	TOWN-----	SCHOOL
CURRENT OWNERS NAME	SCHOOL DISTRICT	LAND	TAX DESCRIPTION	TAXABLE VALUE		
CURRENT OWNERS ADDRESS	PARCEL SIZE/GRID COORD	TOTAL	SPECIAL DISTRICTS	ACCOUNT NO.		

83.026-2-57.5	627A,B English Settlement Rd 271 Mfg housings - WTRFNT Morristown 406001	106,300	50 PCT OF VALUE USED FOR EXEMPTION PURPOSES Aged - All 41800	83.026-2-57.5	*****	*****
Rogers Joan	118,600	0	Enhanced S 41834	0	29,650	29,650 29,650
PO Box 1359	118,600	0	COUNTY TAXABLE VALUE	0	88,950	88,950
Ogdensburg, NY 13669	100wfx100x50x285x50x405 FRNT 100.00 DPTH ACRES 0.62	118,600	TOWN TAXABLE VALUE	0	88,950	88,950
	EAST-0160588 NRTH-1678855		SCHOOL TAXABLE VALUE		26,750	26,750
	DEED BOOK 1096 PG-87		FD027 Fire Protection 1		118,600 TO M	118,600 TO M
	FULL MARKET VALUE	118,600	SW016 Riverview Sewer Dist		118,600 TO M	118,600 TO M

83.026-2-57.21	3 River View Street Rd 682 Rec facility - WTRFNT Morristown 406001	93,500	COUNTY TAXABLE VALUE	83.026-2-57.21	*****	*****
Krause Roy W	115'wf Eff	99,000	TOWN TAXABLE VALUE			99,000
Attn:John Kote	119'wfx341x25x180x93x157	99,000	SCHOOL TAXABLE VALUE			99,000
4 Bicknell St	FRNT 119.00 DPTH		FD027 Fire Protection 1			99,000 TO M
Norwood, NY 13668	ACRES 0.53		SW016 Riverview Sewer Dist			99,000 TO M
	EAST-0160341 NRTH-1678756					
	DEED BOOK 2003 PG-21002					
	FULL MARKET VALUE	99,000				

83.026-2-57.22	5 Riverview Street Rd 210 1 Family Res - WTRFNT Morristown 406001	122,100	COUNTY TAXABLE VALUE	83.026-2-57.22	*****	*****
Pease Jack C	100'wf Eff	252,300	TOWN TAXABLE VALUE			252,300
Pease Constance	151'wfx157x179x156x60x85	252,300	SCHOOL TAXABLE VALUE			252,300
7 Hunt Club Rd	FRNT 151.00 DPTH 222.00		FD027 Fire Protection 1			252,300 TO M
Honeoye Falls, NY 14472-9121	ACRES 0.77		SW016 Riverview Sewer Dist			252,300 TO M
	EAST-0160214 NRTH-1678696					
	DEED BOOK 2000 PG-1721					
	FULL MARKET VALUE	252,300				

83.026-2-57.111	627 English Settlement Rd 210 1 Family Res - WTRFNT Morristown 406001	73,100	COUNTY TAXABLE VALUE	83.026-2-57.111	*****	*****
Dittrich Frank H	200,700		TOWN TAXABLE VALUE			200,700
93 Elmore Dr	200,700		SCHOOL TAXABLE VALUE			200,700
Rochester, NY 14606	100'wf		FD027 Fire Protection 1			200,700 TO M
	FRNT 100.00 DPTH		SW016 Riverview Sewer Dist			200,700 TO M
	ACRES 0.80					
	EAST-0160525 NRTH-1678788					
	DEED BOOK 2000 PG-23992					
	FULL MARKET VALUE	200,700				

STATE OF NEW YORK
 COUNTY - St Lawrence
 TOWN - Morristown
 SWIS - 406089

2 0 1 2 F I N A L A S S E S S M E N T R O L L
 T A X A B L E SECTION OF THE ROLL - 1
 TAX MAP NUMBER SEQUENCE
 UNIFORM PERCENT OF VALUE IS 100.00
 UNIFORM PERCENT OF VALUE IS 100.00

PAGE 213
 VALUATION DATE-JUL 01, 2011
 TAXABLE STATUS DATE-MAR 01, 2012

TAX MAP PARCEL NUMBER	PROPERTY LOCATION & CLASS	ASSESSMENT	EXEMPTION CODE-----	COUNTY-----	TOWN-----	SCHOOL
CURRENT OWNERS NAME	SCHOOL DISTRICT	LAND	TAX DESCRIPTION	TAXABLE VALUE		
CURRENT OWNERS ADDRESS	PARCEL SIZE/GRID COORD	TOTAL	SPECIAL DISTRICTS			ACCOUNT NO.
***** 83.026-2-59 *****						
83.026-2-59	Terrace Pk/prvt 311 Res vac land		COUNTY TAXABLE VALUE	700		
Wiles Harriet Hutchins	Morristown 406001	700	TOWN TAXABLE VALUE	700		
Etal	(paper St)	700	SCHOOL TAXABLE VALUE	700		
PO Box 61	FRNT 20.00 DPTH 50.00		FD027 Fire Protection 1	700 TO M		
Skaneateles, NY 13152	EAST-0160827 NRTH-1678342		SW016 Riverview Sewer Dist	700 TO M		
	DEED BOOK 1060 PG-859					
	FULL MARKET VALUE	700				
***** 83.026-3-2.1 *****						
83.026-3-2.1	9B Lina St/prvt					1- 52- 7.11
Whalen Michele	210 1 Family Res - WTRFNT		Basic Star 41854	0	0	30,000
Summer Valerie	Morristown 406001	43,500	COUNTY TAXABLE VALUE	153,500		
9B Lina St	Also 1058/188	153,500	TOWN TAXABLE VALUE	153,500		
Ogdensburg, NY 13669-4248	50x40x35x92x		SCHOOL TAXABLE VALUE	123,500		
	190wfx19x56x125		FD027 Fire Protection 1	153,500 TO M		
	FRNT 50.00 DPTH		SW016 Riverview Sewer Dist	153,500 TO M		
	ACRES 0.25					
	EAST-0160905 NRTH-1679185					
	DEED BOOK 2004 PG-8574					
	FULL MARKET VALUE	153,500				
***** 83.026-3-5.1 *****						
83.026-3-5.1	23 Lina St/prvt					1- 77-14
Mourik Edward & Charlotte	260 Seasonal res - WTRFNT		COUNTY TAXABLE VALUE	143,900		
Mourick Gary & Dawn	Morristown 406001	71,800	TOWN TAXABLE VALUE	143,900		
705 Covington Ct	Also 1034/942 88'wf	143,900	SCHOOL TAXABLE VALUE	143,900		
Skylesville, MD 21784	88x112x25x185x101x95x195		FD027 Fire Protection 1	143,900 TO M		
	FRNT 88.00 DPTH		SW016 Riverview Sewer Dist	143,900 TO M		
	ACRES 0.51					
	EAST-0161324 NRTH-1679220					
	DEED BOOK 2009 PG-7462					
	FULL MARKET VALUE	143,900				
***** 83.026-3-6 *****						
83.026-3-6	25 Lina St/prvt					1- 31-10
Bush David W	260 Seasonal res - WTRFNT		COUNTY TAXABLE VALUE	74,600		
Bush Beatrix Ellen	Morristown 406001	29,900	TOWN TAXABLE VALUE	74,600		
Attn:Denise Congleton	Also 1019/47 & 49 &	74,600	SCHOOL TAXABLE VALUE	74,600		
529 English Settlement Rd	1058/192 (Land Contract)		FD027 Fire Protection 1	74,600 TO M		
Ogdensburg, NY 13669	65x88x35x70 Seas		SW016 Riverview Sewer Dist	74,600 TO M		
	FRNT 65.00 DPTH 52.00					
	EAST-0161344 NRTH-1679325					
	DEED BOOK 1019 PG-00051					
	FULL MARKET VALUE	74,600				

STATE OF NEW YORK
 COUNTY - St Lawrence
 TOWN - Morristown
 SWIS - 406089

2 0 1 2 F I N A L A S S E S S M E N T R O L L
 T A X A B L E SECTION OF THE ROLL - 1
 TAX MAP NUMBER SEQUENCE
 UNIFORM PERCENT OF VALUE IS 100.00
 UNIFORM PERCENT OF VALUE IS 100.00

PAGE 214
 VALUATION DATE-JUL 01, 2011
 TAXABLE STATUS DATE-MAR 01, 2012

TAX MAP PARCEL NUMBER	PROPERTY LOCATION & CLASS	ASSESSMENT	EXEMPTION CODE-----	COUNTY-----	TOWN-----	SCHOOL
CURRENT OWNERS NAME	SCHOOL DISTRICT	LAND	TAX DESCRIPTION	TAXABLE VALUE		
CURRENT OWNERS ADDRESS	PARCEL SIZE/GRID COORD	TOTAL	SPECIAL DISTRICTS			ACCOUNT NO.

83.026-3-10	21 Lina St/prvt 260 Seasonal res - WTRFNT Morristown 406001	53,300	COUNTY TAXABLE VALUE	116,000		1- 40-11
Giglio Wilburna (Lu)	Also 1059/1059	116,000	TOWN TAXABLE VALUE	116,000		
% Patricia Kirchmaier	10x300x66wfx205x45x95		SCHOOL TAXABLE VALUE	116,000		
398 N Kings Highway	ACRES 0.32		FD027 Fire Protection 1	116,000 TO M		
Rochester, NY 14617-3317	EAST-0161287 NRTH-1679166		SW016 Riverview Sewer Dist	116,000 TO M		
	DEED BOOK 1078 PG-652					
	FULL MARKET VALUE	116,000				

83.026-3-11.1	19 Lina St/prvt 260 Seasonal res - WTRFNT Morristown 406001	66,400	COUNTY TAXABLE VALUE	176,400		1- 70- 4
Peinkofer Roger	Also 1059/1034	176,400	TOWN TAXABLE VALUE	176,400		
Peinkofer Elizabeth A	80wfx310x51x310x20x12		SCHOOL TAXABLE VALUE	176,400		
353 Lanning Rd	FRNT 80.00 DPTH 305.00		FD027 Fire Protection 1	176,400 TO M		
Honeyoe Falls, NY 14472	BANK8888830		SW016 Riverview Sewer Dist	176,400 TO M		
	EAST-0161227 NRTH-1679152					
	DEED BOOK 2003 PG-8850					
	FULL MARKET VALUE	176,400				

83.026-3-12.11	17 Lina St/prvt 210 1 Family Res - WTRFNT Morristown 406001	37,800	Basic Star 41854	0	0	1- 85-10.1
Cosler George E	Also 1000/137 & 1058/178	119,400	COUNTY TAXABLE VALUE	119,400		30,000
Cosler Phyllis A	& 1999/4572 & 1998/13504		TOWN TAXABLE VALUE	119,400		
PO Box 256	FRNT 45.00 DPTH		SCHOOL TAXABLE VALUE	89,400		
Morristown, NY 13664	ACRES 1.00		FD027 Fire Protection 1	119,400 TO M		
	EAST-0161146 NRTH-1679162		SW016 Riverview Sewer Dist	119,400 TO M		
	DEED BOOK 1000 PG-00139					
	FULL MARKET VALUE	119,400				

83.026-3-13.11	9D,13 Lina St/prvt 260 Seasonal res - WTRFNT Morristown 406001	47,900	Home Imp - 44212	0	7,350	1- 68- 8.1
Lynch Brendan M	Also 1999/5430	129,995	Home Impro 44213	0	0	0
PO Box 343	57'wfxvar		COUNTY TAXABLE VALUE	122,645	7,350	0
Johnson City, NY 13790-0343	FRNT 57.00 DPTH		TOWN TAXABLE VALUE	122,645		
	ACRES 1.00		SCHOOL TAXABLE VALUE	129,995		
	EAST-0161092 NRTH-1679098		FD027 Fire Protection 1	115,295 TO M		
	DEED BOOK 1099 PG-239		14,700 EX			
	FULL MARKET VALUE	129,995	SW016 Riverview Sewer Dist	115,295 TO M		
			14,700 EX			

STATE OF NEW YORK
 COUNTY - St Lawrence
 TOWN - Morristown
 SWIS - 406089

2 0 1 2 F I N A L A S S E S S M E N T R O L L
 T A X A B L E SECTION OF THE ROLL - 1
 TAX MAP NUMBER SEQUENCE
 UNIFORM PERCENT OF VALUE IS 100.00
 UNIFORM PERCENT OF VALUE IS 100.00

PAGE 215
 VALUATION DATE-JUL 01, 2011
 TAXABLE STATUS DATE-MAR 01, 2012

TAX MAP PARCEL NUMBER	PROPERTY LOCATION & CLASS	ASSESSMENT	EXEMPTION CODE-----	COUNTY-----	TOWN-----	SCHOOL
CURRENT OWNERS NAME	SCHOOL DISTRICT	LAND	TAX DESCRIPTION	TAXABLE VALUE		
CURRENT OWNERS ADDRESS	PARCEL SIZE/GRID COORD	TOTAL	SPECIAL DISTRICTS	ACCOUNT NO.		
***** 83.026-3-14.1 *****						
83.026-3-14.1	9C Lina St/prvt					1- 68- 7.1
Gore Charles N	210 1 Family Res - WTRFNT		COUNTY TAXABLE VALUE	147,000		
Gore Janet M	Morristown 406001	17,400	TOWN TAXABLE VALUE	147,000		
12624 2 nd Isle	1058/198 & 1004/360 & 428	147,000	SCHOOL TAXABLE VALUE	147,000		
Hudson, FL 34667	23'wfx143x195x75x		FD027 Fire Protection 1	147,000 TO M		
	264x26x80x56x19		SW016 Riverview Sewer Dist	147,000 TO M		
	FRNT 23.00 DPTH					
	ACRES 0.43					
	EAST-0161030 NRTH-1679061					
	DEED BOOK 1004 PG-00423					
	FULL MARKET VALUE	147,000				
***** 83.026-3-15.1 *****						
83.026-3-15.1	9A Lina St/prvt					1- 59- 5
Breitenbuecher William R	210 1 Family Res - WTRFNT		Basic Star 41854 0	0	0	30,000
9A Lina St	Morristown 406001	43,700	COUNTY TAXABLE VALUE	260,000		
Ogdensburg, NY 13669	52'swfxvar	260,000	TOWN TAXABLE VALUE	260,000		
	FRNT 52.00 DPTH		SCHOOL TAXABLE VALUE	230,000		
	ACRES 0.60		FD027 Fire Protection 1	260,000 TO M		
	EAST-0160956 NRTH-1679043		SW016 Riverview Sewer Dist	260,000 TO M		
	DEED BOOK 2010 PG-3978					
	FULL MARKET VALUE	260,000				
***** 83.026-3-16.1 *****						
83.026-3-16.1	7C Lina St/prvt					1- 31- 3.1
Dowd Terri	270 Mfg housing - WTRFNT		COUNTY TAXABLE VALUE	53,500		
Britton Howard	Morristown 406001	41,500	TOWN TAXABLE VALUE	53,500		
Attn: Howard Britton	55x345x50x339	53,500	SCHOOL TAXABLE VALUE	53,500		
163 Zolad Rd	FRNT 55.00 DPTH 342.00		FD027 Fire Protection 1	53,500 TO M		
Frankfort, NY 13340-4622	EAST-0160861 NRTH-1678976		SW016 Riverview Sewer Dist	53,500 TO M		
	DEED BOOK 1061 PG-887					
	FULL MARKET VALUE	53,500				
***** 83.026-3-16.21 *****						
83.026-3-16.21	7B Lina St/prvt					1- 31-3.2
Lester Nettie L	260 Seasonal res - WTRFNT		COUNTY TAXABLE VALUE	73,600		
113 Carver St	Morristown 406001	28,600	TOWN TAXABLE VALUE	73,600		
Utica, NY 13502	34'wfx38x4x350x50x350	73,600	SCHOOL TAXABLE VALUE	73,600		
	FRNT 34.00 DPTH 350.00		FD027 Fire Protection 1	73,600 TO M		
	ACRES 0.40		SW016 Riverview Sewer Dist	73,600 TO M		
	EAST-0160904 NRTH-1678999					
	DEED BOOK 2007 PG-15730					
	FULL MARKET VALUE	73,600				

STATE OF NEW YORK
 COUNTY - St Lawrence
 TOWN - Morristown
 SWIS - 406089

2 0 1 2 F I N A L A S S E S S M E N T R O L L
 T A X A B L E SECTION OF THE ROLL - 1

PAGE 216
 VALUATION DATE-JUL 01, 2011
 TAXABLE STATUS DATE-MAR 01, 2012

TAX MAP NUMBER SEQUENCE
 UNIFORM PERCENT OF VALUE IS 100.00
 UNIFORM PERCENT OF VALUE IS 100.00

TAX MAP PARCEL NUMBER	PROPERTY LOCATION & CLASS	ASSESSMENT	EXEMPTION CODE-----	COUNTY-----	TOWN-----	SCHOOL
CURRENT OWNERS NAME	SCHOOL DISTRICT	LAND	TAX DESCRIPTION	TAXABLE VALUE		
CURRENT OWNERS ADDRESS	PARCEL SIZE/GRID COORD	TOTAL	SPECIAL DISTRICTS	ACCOUNT NO.		

83.026-3-17	7A Lina St/prvt 260 Seasonal res - WTRFNT Morristown 406001	42,400	COUNTY TAXABLE VALUE	83.026-3-17	*****	1- 24- 7
Sbaraglia Marybeth	Also 1059/187 & 741/154 & 382/522	104,500	TOWN TAXABLE VALUE			
Meola Loretta	50x343x51wfx339		SCHOOL TAXABLE VALUE			
PO Box 577	FRNT 51.00 DPTH 341.00		FD027 Fire Protection 1			
Syracuse, NY 13206	EAST-0160817 NRTH-1678954		SW016 Riverview Sewer Dist			
	DEED BOOK 2003 PG-17543					
	FULL MARKET VALUE	104,500				

83.026-3-18	628 English Settlement Rd 260 Seasonal res - WTRFNT Morristown 406001	40,700	COUNTY TAXABLE VALUE	83.026-3-18	*****	1-105- 1.2
Hamric Kathleen	Also 1059/1073	154,500	TOWN TAXABLE VALUE			
2 Indian Trail	(50x228x50x228)		SCHOOL TAXABLE VALUE			
Ormond Beach, FL 32174	FRNT 50.00 DPTH 228.00		FD027 Fire Protection 1			
	EAST-0160748 NRTH-1678975		SW016 Riverview Sewer Dist			
	DEED BOOK 2008 PG-8243					
	FULL MARKET VALUE	154,500				

83.026-3-19	English Settlement Rd 314 Rural vac<10 - WTRFNT Morristown 406001	41,600	COUNTY TAXABLE VALUE	83.026-3-19	*****	1-105- 1.1
Hamric Kathleen	Also 1059/1073	41,600	TOWN TAXABLE VALUE			
2 Indian Trail	FRNT 50.00 DPTH 348.00		SCHOOL TAXABLE VALUE			
Ormond Beach, FL 32174	EAST-0160754 NRTH-1678867		FD027 Fire Protection 1			
	DEED BOOK 2008 PG-8243		SW016 Riverview Sewer Dist			
	FULL MARKET VALUE	41,600				

83.026-3-20	632 English Settlement Rd 260 Seasonal res - WTRFNT Morristown 406001	44,900	COUNTY TAXABLE VALUE	83.026-3-20	*****	1- 80- 5
Otis Barbara	Also 1058/180	129,000	TOWN TAXABLE VALUE			
713 Hamilton St	Seas 240X55x226x50		SCHOOL TAXABLE VALUE			
Ogdensburg, NY 13669	FRNT 55.00 DPTH 234.00		FD027 Fire Protection 1			
	EAST-0160654 NRTH-1678936		SW016 Riverview Sewer Dist			
	DEED BOOK 2008 PG-8380					
	FULL MARKET VALUE	129,000				

83.026-3-21	Lina St/prvt 311 Res vac land Morristown 406001	2,700	COUNTY TAXABLE VALUE	83.026-3-21	*****	
Hamric Kathleen	Lot 12 Bl 1	2,700	TOWN TAXABLE VALUE			
2 Indian Trail	FRNT 50.00 DPTH 123.00		SCHOOL TAXABLE VALUE			
Ormond Beach, FL 32174	EAST-0160840 NRTH-1678826		FD027 Fire Protection 1			
	DEED BOOK 2008 PG-8243		SW016 Riverview Sewer Dist			
	FULL MARKET VALUE	2,700				

STATE OF NEW YORK
 COUNTY - St Lawrence
 TOWN - Morristown
 SWIS - 406089

2 0 1 2 F I N A L A S S E S S M E N T R O L L
 T A X A B L E SECTION OF THE ROLL - 1
 TAX MAP NUMBER SEQUENCE
 UNIFORM PERCENT OF VALUE IS 100.00
 UNIFORM PERCENT OF VALUE IS 100.00

PAGE 217
 VALUATION DATE-JUL 01, 2011
 TAXABLE STATUS DATE-MAR 01, 2012

TAX MAP PARCEL NUMBER	PROPERTY LOCATION & CLASS	ASSESSMENT	EXEMPTION CODE-----	COUNTY-----	TOWN-----	SCHOOL
CURRENT OWNERS NAME	SCHOOL DISTRICT	LAND	TAX DESCRIPTION	TAXABLE VALUE		
CURRENT OWNERS ADDRESS	PARCEL SIZE/GRID COORD	TOTAL	SPECIAL DISTRICTS	ACCOUNT NO.		
***** 83.026-4-1 *****						
83.026-4-1	620 English Settlement Rd		Enhanced S 41834	0	0	0 62,200
Reese Bernard E	Morristown 406001	7,600	COUNTY TAXABLE VALUE		78,100	
Reese Mary C	Also 1059/1050	78,100	TOWN TAXABLE VALUE		78,100	
620 English Settlement Rd	114x201x108x200		SCHOOL TAXABLE VALUE		15,900	
Ogdensburg, NY 13669	FRNT 114.00 DPTH 201.00		FD027 Fire Protection 1		78,100	TO M
	EAST-0160901 NRTH-1678685		SW016 Riverview Sewer Dist		78,100	TO M
	DEED BOOK 1025 PG-00283					
	FULL MARKET VALUE	78,100				
***** 83.026-4-3.111 *****						
83.026-4-3.111	Lina St/prvt					1- 52- 7.2
Bice Leo J	311 Res vac land		COUNTY TAXABLE VALUE		4,300	
Bice Debra J	Morristown 406001	4,300	TOWN TAXABLE VALUE		4,300	
12 Lina St	75x107x75x108	4,300	SCHOOL TAXABLE VALUE		4,300	
Ogdensburg, NY 13669	FRNT 75.00 DPTH 107.00		FD027 Fire Protection 1		4,300	TO M
	ACRES 0.18		SW016 Riverview Sewer Dist		4,300	TO M
	EAST-0161025 NRTH-1678743					
	DEED BOOK 2002 PG-18868					
	FULL MARKET VALUE	4,300				
***** 83.026-4-3.112 *****						
83.026-4-3.112	12 Lina St/prvt		Basic Star 41854	0	0	0 13,100
Bice Leo J	270 Mfg housing		COUNTY TAXABLE VALUE		13,100	
Bice Debra J	Morristown 406001	4,300	TOWN TAXABLE VALUE		13,100	
12 Lina St	75x106	13,100	SCHOOL TAXABLE VALUE		0	
Ogdensburg, NY 13669	FRNT 75.00 DPTH 106.00		FD027 Fire Protection 1		13,100	TO M
	ACRES 0.18		SW016 Riverview Sewer Dist		13,100	TO M
	EAST-0161095 NRTH-1678782					
	DEED BOOK 2002 PG-16820					
	FULL MARKET VALUE	13,100				
***** 83.026-4-7 *****						
83.026-4-7	1 Glynn St					1- 74- 3
Reese Bernard E	311 Res vac land		COUNTY TAXABLE VALUE		9,700	
Reese Mary C & Etal	Morristown 406001	9,700	TOWN TAXABLE VALUE		9,700	
620 English Settlement Rd	1998/13518 & 1998/13520 &	9,700	SCHOOL TAXABLE VALUE		9,700	
Ogdensburg, NY 13669	1998/13522		FD027 Fire Protection 1		9,700	TO M
	FRNT 382.00 DPTH		SW016 Riverview Sewer Dist		9,700	TO M
	ACRES 4.94					
	EAST-0161044 NRTH-1678622					
	DEED BOOK 1998 PG-13516					
	FULL MARKET VALUE	9,700				

STATE OF NEW YORK
 COUNTY - St Lawrence
 TOWN - Morristown
 SWIS - 406089

2 0 1 2 F I N A L A S S E S S M E N T R O L L
 T A X A B L E SECTION OF THE ROLL - 1

PAGE 218
 VALUATION DATE-JUL 01, 2011
 TAXABLE STATUS DATE-MAR 01, 2012

TAX MAP NUMBER SEQUENCE
 UNIFORM PERCENT OF VALUE IS 100.00
 UNIFORM PERCENT OF VALUE IS 100.00

TAX MAP PARCEL NUMBER	PROPERTY LOCATION & CLASS	ASSESSMENT	EXEMPTION CODE	COUNTY	TOWN	SCHOOL
CURRENT OWNERS NAME	SCHOOL DISTRICT	LAND	TAX DESCRIPTION	TAXABLE VALUE		
CURRENT OWNERS ADDRESS	PARCEL SIZE/GRID COORD	TOTAL	SPECIAL DISTRICTS			ACCOUNT NO.

83.026-5-1	4 JW Smithers Rd/prvt 210 1 Family Res - WTRFNT		COUNTY TAXABLE VALUE	244,900		1- 76-13
Coventry Karen E	Morristown 406001	125,400	TOWN TAXABLE VALUE	244,900		
Moore Timothy P	152'wf	244,900	SCHOOL TAXABLE VALUE	244,900		
Attn: Karen E Coventry	FRNT 152.00 DPTH		FD027 Fire Protection 1	244,900 TO M		
160 Sullivan Rd	ACRES 1.10		SW016 Riverview Sewer Dist	244,900 TO M		
Winthrop, NY 13697	EAST-0161919 NRTH-1679311					
	DEED BOOK 2003 PG-23298					
	FULL MARKET VALUE	244,900				

83.026-5-2.2	2 JW Smithers Rd/prvt 210 1 Family Res - WTRFNT		Enhanced S 41834 0	0	0	62,200
Coffin Christopher B.T.	Morristown 406001	162,800	COUNTY TAXABLE VALUE	362,400		
Tocatlian Patricia C	200'wf	362,400	TOWN TAXABLE VALUE	362,400		
2 JW Smithers Rd	FRNT 200.00 DPTH		SCHOOL TAXABLE VALUE	300,200		
Ogdensburg, NY 13669	ACRES 2.20		FD027 Fire Protection 1	362,400 TO M		
	EAST-0161704 NRTH-1679129		SW016 Riverview Sewer Dist	362,400 TO M		
	DEED BOOK 1037 PG-00324					
	FULL MARKET VALUE	362,400				

83.026-5-2.11	Sh 37 314 Rural vac<10		COUNTY TAXABLE VALUE	9,500		1- 95-10
Alford Charles R Jr	Morristown 406001	9,500	TOWN TAXABLE VALUE	9,500		
PO Box 56	ACRES 4.36	9,500	SCHOOL TAXABLE VALUE	9,500		
Morristown, NY 13664	EAST-0161952 NRTH-1678525		FD027 Fire Protection 1	9,500 TO M		
	DEED BOOK 2011 PG-11817		SW016 Riverview Sewer Dist	9,500 TO M		
	FULL MARKET VALUE	9,500				

83.026-5-2.12	3 JW Smithers Rd/prvt 210 1 Family Res - WTRFNT		Basic Star 41854 0	0	0	30,000
Pidgeon Erin M & Colleen M	Morristown 406001	86,500	COUNTY TAXABLE VALUE	378,000		
Pidgeon Alfred L & Sean P	103'wf	378,000	TOWN TAXABLE VALUE	378,000		
1620 Sixth St	FRNT 103.00 DPTH		SCHOOL TAXABLE VALUE	348,000		
Rensselaer, NY 12144	ACRES 1.60		FD027 Fire Protection 1	378,000 TO M		
	EAST-0161849 NRTH-1679145		SW016 Riverview Sewer Dist	378,000 TO M		
	DEED BOOK 2006 PG-14297					
	FULL MARKET VALUE	378,000				

83.026-5-2.13	1 JW Smithers Rd/prvt 210 1 Family Res - WTRFNT		Basic Star 41854 0	0	0	30,000
Looney Michael C	Morristown 406001	137,600	COUNTY TAXABLE VALUE	405,000		
1 JW Smithers Rd/prvt	Also 1061/762	405,000	TOWN TAXABLE VALUE	405,000		
Ogdensburg, NY 13669	FRNT 172.00 DPTH		SCHOOL TAXABLE VALUE	375,000		
	ACRES 2.60		FD027 Fire Protection 1	405,000 TO M		
	EAST-0161543 NRTH-1679118		SW016 Riverview Sewer Dist	405,000 TO M		
	DEED BOOK 2004 PG-9963					
	FULL MARKET VALUE	405,000				

STATE OF NEW YORK
 COUNTY - St Lawrence
 TOWN - Morristown
 SWIS - 406089

2 0 1 2 F I N A L A S S E S S M E N T R O L L
 T A X A B L E SECTION OF THE ROLL - 1

PAGE 219
 VALUATION DATE-JUL 01, 2011
 TAXABLE STATUS DATE-MAR 01, 2012

TAX MAP NUMBER SEQUENCE
 UNIFORM PERCENT OF VALUE IS 100.00
 UNIFORM PERCENT OF VALUE IS 100.00

TAX MAP PARCEL NUMBER	PROPERTY LOCATION & CLASS	ASSESSMENT	EXEMPTION CODE-----	COUNTY-----	TOWN-----	SCHOOL
CURRENT OWNERS NAME	SCHOOL DISTRICT	LAND	TAX DESCRIPTION	TAXABLE VALUE		
CURRENT OWNERS ADDRESS	PARCEL SIZE/GRID COORD	TOTAL	SPECIAL DISTRICTS	ACCOUNT NO.		
***** 83.026-5-2.14 *****						
83.026-5-2.14	Lina St 314 Rural vac<10		COUNTY TAXABLE VALUE	3,000		
Congleton Denise M	Morristown 406001	3,000	TOWN TAXABLE VALUE	3,000		
529 English Settlement Rd	243x35x235x14	3,000	SCHOOL TAXABLE VALUE	3,000		
Ogdensburg, NY 13669	ACRES 0.14		FD027 Fire Protection 1	3,000 TO M		
	EAST-0161412 NRTH-1679187		SW016 Riverview Sewer Dist	3,000 TO M		
	DEED BOOK 2003 PG-8876					
	FULL MARKET VALUE	3,000				
***** 83.026-5-3 *****						
83.026-5-3	5 JW Smithers Rd/prvt		COUNTY TAXABLE VALUE	211,400		
Zhang Yilin	210 1 Family Res - WTRFNT		TOWN TAXABLE VALUE	211,400		
Qi Jin	Morristown 406001	105,400	SCHOOL TAXABLE VALUE	211,400		
34010 NYS Route 126	128'wf	211,400	FD027 Fire Protection 1	211,400 TO M		
Carthage, NY 13619	FRNT 128.00 DPTH					
	ACRES 0.80					
	EAST-0162044 NRTH-1679370					
	DEED BOOK 2004 PG-10287					
	FULL MARKET VALUE	211,400				

STATE OF NEW YORK
 COUNTY - St Lawrence
 TOWN - Morristown
 SWIS - 406089

2 0 1 2 F I N A L A S S E S S M E N T R O L L
 T A X A B L E SECTION OF THE ROLL - 1
 M A P S E C T I O N - 083
 S U B - S E C T I O N - 026
 U N I F O R M P E R C E N T O F V A L U E I S 100.00

PAGE 220
 VALUATION DATE-JUL 01, 2011
 TAXABLE STATUS DATE-MAR 01, 2012
 RPS150/V04/L015
 CURRENT DATE 6/14/2012

*** S P E C I A L D I S T R I C T S U M M A R Y ***

CODE	DISTRICT NAME	TOTAL PARCELS	EXTENSION TYPE	EXTENSION VALUE	AD VALOREM VALUE	EXEMPT AMOUNT	TAXABLE VALUE
FD027	Fire Protectio	81	TOTAL M		7372,095	14,700	7357,395
SW016	Riverview Sewe	79	TOTAL M		7159,795	14,700	7145,095

*** S C H O O L D I S T R I C T S U M M A R Y ***

CODE	DISTRICT NAME	TOTAL PARCELS	ASSESSED LAND	ASSESSED TOTAL	EXEMPT AMOUNT	TOTAL TAXABLE	STAR AMOUNT	STAR TAXABLE
406001	Morristown	81	2843,200	7372,095	32,650	7339,445	778,200	6561,245
	S U B - T O T A L	81	2843,200	7372,095	32,650	7339,445	778,200	6561,245
	T O T A L	81	2843,200	7372,095	32,650	7339,445	778,200	6561,245

*** S Y S T E M C O D E S S U M M A R Y ***

NO SYSTEM EXEMPTIONS AT THIS LEVEL

*** E X E M P T I O N S U M M A R Y ***

CODE	DESCRIPTION	TOTAL PARCELS	COUNTY	TOWN	SCHOOL
41121	Vet - Wart	1	10,800	10,800	
41131	Vet - Comb	1	3,300	3,300	
41690	RPTL466_f	1	3,000	3,000	3,000
41800	Aged - All	1	29,650	29,650	29,650
41803	Aged - Tow	1		4,950	
41834	Enhanced S	7			386,400
41854	Basic Star	14			391,800
44212	Home Imp -	1	7,350		
44213	Home Impro	1		7,350	
	T O T A L	28	54,100	59,050	810,850

STATE OF NEW YORK
COUNTY - St Lawrence
TOWN - Morristown
SWIS - 406089

2 0 1 2 F I N A L A S S E S S M E N T R O L L
T A X A B L E SECTION OF THE ROLL - 1
M A P S E C T I O N - 083
S U B - S E C T I O N - 026
UNIFORM PERCENT OF VALUE IS 100.00

PAGE 221
VALUATION DATE-JUL 01, 2011
TAXABLE STATUS DATE-MAR 01, 2012
RPS150/V04/L015
CURRENT DATE 6/14/2012

*** G R A N D T O T A L S ***

ROLL SEC	DESCRIPTION	TOTAL PARCELS	ASSESSED LAND	ASSESSED TOTAL	TAXABLE COUNTY	TAXABLE TOWN	TAXABLE SCHOOL	STAR TAXABLE
1	TAXABLE	81	2843,200	7372,095	7317,995	7313,045	7339,445	6561,245

STATE OF NEW YORK
 COUNTY - St Lawrence
 TOWN - Morristown
 SWIS - 406089

2 0 1 2 F I N A L A S S E S S M E N T R O L L
 T A X A B L E SECTION OF THE ROLL - 1

PAGE 222
 VALUATION DATE-JUL 01, 2011
 TAXABLE STATUS DATE-MAR 01, 2012

TAX MAP NUMBER SEQUENCE
 UNIFORM PERCENT OF VALUE IS 100.00
 UNIFORM PERCENT OF VALUE IS 100.00

TAX MAP PARCEL NUMBER	PROPERTY LOCATION & CLASS	ASSESSMENT	EXEMPTION CODE-----	COUNTY-----	TOWN-----	SCHOOL
CURRENT OWNERS NAME	SCHOOL DISTRICT	LAND	TAX DESCRIPTION	TAXABLE VALUE		
CURRENT OWNERS ADDRESS	PARCEL SIZE/GRID COORD	TOTAL	SPECIAL DISTRICTS	ACCOUNT NO.		
***** 83.027-1-2 *****						
6	JW Smithers Rd/prvt					1- 95-11
83.027-1-2	210 1 Family Res - WTRFNT		Enhanced S 41834	0	0	62,200
Smithers Dorothy W (Lu)	Morristown 406001	286,400	COUNTY TAXABLE VALUE		414,600	
Attn: Jane S Smithers	Sold To Jane Kondrat	414,600	TOWN TAXABLE VALUE		414,600	
PO Box 233	418'wf		SCHOOL TAXABLE VALUE		352,400	
Morristown, NY 13664	ACRES 2.40		FD027 Fire Protection 1		414,600 TO M	
	EAST-0162344 NRTH-1679429					
	DEED BOOK 1104 PG-441					
	FULL MARKET VALUE	414,600				
***** 83.027-1-3 *****						
7	JW Smithers Rd/prvt					1- 73- 1
83.027-1-3	260 Seasonal res - WTRFNT		COUNTY TAXABLE VALUE		324,450	
Rowland Christopher J	Morristown 406001	225,400	TOWN TAXABLE VALUE		324,450	
Rowland Sarah Delaney-	161wfx247x150x268	324,450	SCHOOL TAXABLE VALUE		324,450	
241 Paddock St	FRNT 161.00 DPTH 258.00		FD027 Fire Protection 1		324,450 TO M	
Watertown, NY 13601	ACRES 0.92 BANK8888808					
	EAST-0162585 NRTH-1679442					
	DEED BOOK 2005 PG-16430					
	FULL MARKET VALUE	324,450				
***** 83.027-1-4.1 *****						
3825	Sh 37					1- 95-12.1
83.027-1-4.1	312 Vac w/imprv - WTRFNT		COUNTY TAXABLE VALUE		92,800	
Volles Calvin J	Morristown 406001	84,800	TOWN TAXABLE VALUE		92,800	
Volles Theresa A	Easement 2007/6416	92,800	SCHOOL TAXABLE VALUE		92,800	
3755 US Route 20	101'wfx611x102x644		FD027 Fire Protection 1		92,800 TO M	
Marietta, NY 13110-9717	FRNT 101.00 DPTH					
	ACRES 1.40					
	EAST-0163191 NRTH-1679350					
	DEED BOOK 2004 PG-16802					
	FULL MARKET VALUE	92,800				
***** 83.027-1-4.21 *****						
JW Smithers Rd/Prvt						
83.027-1-4.21	322 Rural vac>10 - WTRFNT		COUNTY TAXABLE VALUE		26,900	
Smithers Dorothy W (Lu)	Morristown 406001	26,900	TOWN TAXABLE VALUE		26,900	
Attn:Jane S Smithers	Lu To Dorothy Smithers	26,900	SCHOOL TAXABLE VALUE		26,900	
PO Box 233	Also 2000/6029		FD027 Fire Protection 1		26,900 TO M	
Morristown, NY 13664	1457'rf on Sh 37					
	ACRES 22.40					
	EAST-0162601 NRTH-1678973					
	DEED BOOK 1075 PG-250					
	FULL MARKET VALUE	26,900				

STATE OF NEW YORK
 COUNTY - St Lawrence
 TOWN - Morristown
 SWIS - 406089

2 0 1 2 F I N A L A S S E S S M E N T R O L L
 T A X A B L E SECTION OF THE ROLL - 1

PAGE 223
 VALUATION DATE-JUL 01, 2011
 TAXABLE STATUS DATE-MAR 01, 2012

TAX MAP NUMBER SEQUENCE
 UNIFORM PERCENT OF VALUE IS 100.00
 UNIFORM PERCENT OF VALUE IS 100.00

TAX MAP PARCEL NUMBER	PROPERTY LOCATION & CLASS	ASSESSMENT	EXEMPTION CODE-----	COUNTY-----	TOWN-----	SCHOOL
CURRENT OWNERS NAME	SCHOOL DISTRICT	LAND	TAX DESCRIPTION	TAXABLE VALUE		
CURRENT OWNERS ADDRESS	PARCEL SIZE/GRID COORD	TOTAL	SPECIAL DISTRICTS	ACCOUNT NO.		

83.027-1-4.22	9 JW Smithers Rd/Prvt 210 1 Family Res - WTRFNT		COUNTY TAXABLE VALUE	83.027-1-4.22	*****	
Paquette Michael R	Morristown 406001	144,700	TOWN TAXABLE VALUE			
Paquette Jessica L	182'wfx210x241x247	282,000	SCHOOL TAXABLE VALUE			
5120 Limeledge Rd	FRNT 182.00 DPTH 226.00		FD027 Fire Protection 1			282,000 TO M
Elbridge, NY 13060	ACRES 1.00 BANK8888830					
	EAST-0162751 NRTH-1679429					
	DEED BOOK 2006 PG-7075					
	FULL MARKET VALUE	282,000				

83.027-1-4.23	JW Smithers Rd 314 Rural vac<10 - WTRFNT		COUNTY TAXABLE VALUE	83.027-1-4.23	*****	
Kondrat James R	Morristown 406001	145,200	TOWN TAXABLE VALUE			
Attn: Jane Smithers	Easement 2007/6423	145,200	SCHOOL TAXABLE VALUE			
PO Box 233	182'wfx250x213x210		FD027 Fire Protection 1			145,200 TO M
Morristown, NY 13664	FRNT 182.00 DPTH 230.00					
	ACRES 1.00					
	EAST-0162952 NRTH-1679481					
	DEED BOOK 2006 PG-2847					
	FULL MARKET VALUE	145,200				

83.027-1-5.11	3 Perch Bay (Pvt) 210 1 Family Res - WTRFNT	60 PCT OF VALUE USED FOR EXEMPTION PURPOSES	Vet - Wart 41121	83.027-1-5.11	*****	1- 51-11.1
Potter Barbara R	Morristown 406001	317,100	Basic Star 41854			0
3 Perch Bay	Also 1105/953	429,700	COUNTY TAXABLE VALUE			30,000
Ogdensburg, NY 13669	Eff 478'Wf		TOWN TAXABLE VALUE			
	FRNT 478.00 DPTH		SCHOOL TAXABLE VALUE			
PRIOR OWNER ON 3/01/2012	ACRES 3.70		FD027 Fire Protection 1			429,700 TO M
Potter Barbara R	EAST-0163297 NRTH-1679648					
	DEED BOOK 2009 PG-13074					
	FULL MARKET VALUE	429,700				

83.027-1-5.12	3841 Sh 37 210 1 Family Res		Basic Star 41854	83.027-1-5.12	*****	0 30,000
O'Donnell Paul	Morristown 406001	27,400	COUNTY TAXABLE VALUE			200,400
O'Donnell Nicki	FRNT 358.00 DPTH	200,400	TOWN TAXABLE VALUE			200,400
3841 State Highway 37	ACRES 1.90 BANK8888830		SCHOOL TAXABLE VALUE			170,400
Ogdensburg, NY 13669	EAST-0163475 NRTH-1679453		FD027 Fire Protection 1			200,400 TO M
	DEED BOOK 2007 PG-7706					
	FULL MARKET VALUE	200,400				

STATE OF NEW YORK
COUNTY - St Lawrence
TOWN - Morristown
SWIS - 406089

2 0 1 2 F I N A L A S S E S S M E N T R O L L
T A X A B L E SECTION OF THE ROLL - 1

PAGE 224
VALUATION DATE-JUL 01, 2011
TAXABLE STATUS DATE-MAR 01, 2012

TAX MAP NUMBER SEQUENCE
UNIFORM PERCENT OF VALUE IS 100.00
UNIFORM PERCENT OF VALUE IS 100.00

TAX MAP PARCEL NUMBER	PROPERTY LOCATION & CLASS	ASSESSMENT	EXEMPTION CODE	COUNTY	TOWN	SCHOOL
CURRENT OWNERS NAME	SCHOOL DISTRICT	LAND	TAX DESCRIPTION	TAXABLE VALUE		
CURRENT OWNERS ADDRESS	PARCEL SIZE/GRID COORD	TOTAL	SPECIAL DISTRICTS			ACCOUNT NO.
***** 83.027-1-6.11 *****						
3847 Sh 37	210 1 Family Res - WTRFNT		Basic Star 41854	0	0	1-104- 7
83.027-1-6.11	Morristown 406001	88,200	COUNTY TAXABLE VALUE	250,000	0	30,000
Demick Ryan D	(eff 100'Wf)	250,000	TOWN TAXABLE VALUE	250,000		
Demick Pollyann E	FRNT 105.00 DPTH		SCHOOL TAXABLE VALUE	220,000		
3847 Sh 37	ACRES 1.80		FD027 Fire Protection 1	250,000 TO M		
Ogdensburg, NY 13669	EAST-0163558 NRTH-1679781					
	DEED BOOK 2009 PG-11970					
	FULL MARKET VALUE	250,000				
***** 83.027-1-7.2 *****						
3853 Sh 37	210 1 Family Res		Basic Star 41854	0	0	30,000
83.027-1-7.2	Morristown 406001	40,800	COUNTY TAXABLE VALUE	136,400	0	
Mazar Emerick S	FRNT 95.00 DPTH	136,400	TOWN TAXABLE VALUE	136,400		
Mazar Ruth M	ACRES 0.45 BANK8888869		SCHOOL TAXABLE VALUE	106,400		
3853 State Highway 37	EAST-0163713 NRTH-1679742		FD027 Fire Protection 1	136,400 TO M		
Ogdensburg, NY 13669	DEED BOOK 1084 PG-932					
	FULL MARKET VALUE	136,400				
***** 83.027-1-8.1 *****						
2 Hillcrest Dr	210 1 Family Res - WTRFNT		Vet - Comb 41131	0	20,000	1- 95- 9
83.027-1-8.1	Morristown 406001	82,000	Enhanced S 41834	0	0	0
Smithers Phillips	Also 1092/539	219,000	COUNTY TAXABLE VALUE	199,000	0	62,200
Smithers Esther	98'wfx568x8xvar		TOWN TAXABLE VALUE	199,000		
2 Hillcrest Dr	ACRES 0.85		SCHOOL TAXABLE VALUE	156,800		
Ogdensburg, NY 13669	EAST-0163589 NRTH-1679945		FD027 Fire Protection 1	219,000 TO M		
	DEED BOOK 718 PG-00464					
	FULL MARKET VALUE	219,000				
***** 83.027-1-9.21 *****						
3865 SH 37	210 1 Family Res - WTRFNT		COUNTY TAXABLE VALUE	434,200		
83.027-1-9.21	Morristown 406001	155,200	TOWN TAXABLE VALUE	434,200		
Easton Jennifer	229'wf	434,200	SCHOOL TAXABLE VALUE	434,200		
2711 Itasca Avenue S	FRNT 229.00 DPTH		FD027 Fire Protection 1	434,200 TO M		
Lakeland, MN 55043	ACRES 2.70					
	EAST-0163747 NRTH-1680029					
	DEED BOOK 2011 PG-12574					
	FULL MARKET VALUE	434,200				
***** 83.027-1-10 *****						
3869 Sh 37	210 1 Family Res - WTRFNT		Basic Star 41854	0	0	1-103- 6
83.027-1-10	Morristown 406001	43,700	Home Imp - 44212	0	7,000	0
Caratelli Eugene	65x550x52wfx328x13x257	138,900	Home Impro 44213	0	0	0
Caratelli Saverio	FRNT 52.00 DPTH 550.00		COUNTY TAXABLE VALUE	131,900	2,188	0
3869 State Highway 37	EAST-0163821 NRTH-1680130		TOWN TAXABLE VALUE	136,712		
Ogdensburg, NY 13669	DEED BOOK 1025 PG-634		SCHOOL TAXABLE VALUE	108,900		
	FULL MARKET VALUE	138,900	FD027 Fire Protection 1	129,712 TO M		
			9,188 EX			

STATE OF NEW YORK
 COUNTY - St Lawrence
 TOWN - Morristown
 SWIS - 406089

2 0 1 2 F I N A L A S S E S S M E N T R O L L
 T A X A B L E SECTION OF THE ROLL - 1
 TAX MAP NUMBER SEQUENCE
 UNIFORM PERCENT OF VALUE IS 100.00
 UNIFORM PERCENT OF VALUE IS 100.00

PAGE 225
 VALUATION DATE-JUL 01, 2011
 TAXABLE STATUS DATE-MAR 01, 2012

TAX MAP PARCEL NUMBER	PROPERTY LOCATION & CLASS	ASSESSMENT	EXEMPTION CODE-----	COUNTY-----	TOWN-----	SCHOOL
CURRENT OWNERS NAME	SCHOOL DISTRICT	LAND	TAX DESCRIPTION	TAXABLE VALUE		
CURRENT OWNERS ADDRESS	PARCEL SIZE/GRID COORD	TOTAL	SPECIAL DISTRICTS	ACCOUNT NO.		

83.027-1-11	3871A,B Sh 37			83.027-1-11	*****	*****
Morabito Karen A	280 Res Multiple - WTRFNT		Basic Star 41854	0	0	0 30,000
Habegger Dean W & Barbara A	Morristown 406001	42,800	COUNTY TAXABLE VALUE		185,100	
%Karen Morabito	A-Lovely	185,100	TOWN TAXABLE VALUE		185,100	
PO Box 184	B-Camp Near River		SCHOOL TAXABLE VALUE		155,100	
Morristown, NY 13664	51'wf		FD027 Fire Protection 1		185,100	TO M
	FRNT 51.00 DPTH 541.00					
	EAST-0163843 NRTH-1680189					
	DEED BOOK 2005 PG-15924					
	FULL MARKET VALUE	185,100				

83.027-1-12	1 Sunset Lane/prvt			83.027-1-12	*****	*****
Dolan Robert	210 1 Family Res - WTRFNT		CW_15_VET/ 41161	0	12,000	12,000 0
Dolan Mary Bridget	Morristown 406001	100,800	Basic Star 41854	0	0	0 30,000
1 Sunset Ln	120'waterfront	266,500	COUNTY TAXABLE VALUE		254,500	
Ogdensburg, NY 13669-4240	ACRES 1.30		TOWN TAXABLE VALUE		254,500	
	EAST-0163935 NRTH-1680195		SCHOOL TAXABLE VALUE		236,500	
	DEED BOOK 2006 PG-14856		FD027 Fire Protection 1		266,500	TO M
	FULL MARKET VALUE	266,500				

STATE OF NEW YORK
 COUNTY - St Lawrence
 TOWN - Morristown
 SWIS - 406089

2 0 1 2 F I N A L A S S E S S M E N T R O L L
 T A X A B L E SECTION OF THE ROLL - 1
 M A P S E C T I O N - 083
 S U B - S E C T I O N - 027
 U N I F O R M P E R C E N T O F V A L U E I S 100.00

PAGE 226
 VALUATION DATE-JUL 01, 2011
 TAXABLE STATUS DATE-MAR 01, 2012
 RPS150/V04/L015
 CURRENT DATE 6/14/2012

*** S P E C I A L D I S T R I C T S U M M A R Y ***

CODE	DISTRICT NAME	TOTAL PARCELS	EXTENSION TYPE	EXTENSION VALUE	AD VALOREM VALUE	EXEMPT AMOUNT	TAXABLE VALUE
FD027	Fire Protectio	15	TOTAL M		3546,150	9,188	3536,962

*** S C H O O L D I S T R I C T S U M M A R Y ***

CODE	DISTRICT NAME	TOTAL PARCELS	ASSESSED LAND	ASSESSED TOTAL	EXEMPT AMOUNT	TOTAL TAXABLE	STAR AMOUNT	STAR TAXABLE
406001	Morristown	15	1811,400	3546,150		3546,150	334,400	3211,750
	S U B - T O T A L	15	1811,400	3546,150		3546,150	334,400	3211,750
	T O T A L	15	1811,400	3546,150		3546,150	334,400	3211,750

*** S Y S T E M C O D E S S U M M A R Y ***

NO SYSTEM EXEMPTIONS AT THIS LEVEL

*** E X E M P T I O N S U M M A R Y ***

CODE	DESCRIPTION	TOTAL PARCELS	COUNTY	TOWN	SCHOOL
41121	Vet - Wart	1	12,000	12,000	
41131	Vet - Comb	1	20,000	20,000	
41161	CW_15_VET/	1	12,000	12,000	
41834	Enhanced S	2			124,400
41854	Basic Star	7			210,000
44212	Home Imp -	1	7,000		
44213	Home Impro	1		2,188	
	T O T A L	14	51,000	46,188	334,400

STATE OF NEW YORK
COUNTY - St Lawrence
TOWN - Morristown
SWIS - 406089

2 0 1 2 F I N A L A S S E S S M E N T R O L L
T A X A B L E SECTION OF THE ROLL - 1
M A P S E C T I O N - 083
S U B - S E C T I O N - 027
UNIFORM PERCENT OF VALUE IS 100.00

PAGE 227
VALUATION DATE-JUL 01, 2011
TAXABLE STATUS DATE-MAR 01, 2012
RPS150/V04/L015
CURRENT DATE 6/14/2012

*** G R A N D T O T A L S ***

ROLL SEC	DESCRIPTION	TOTAL PARCELS	ASSESSED LAND	ASSESSED TOTAL	TAXABLE COUNTY	TAXABLE TOWN	TAXABLE SCHOOL	STAR TAXABLE
1	TAXABLE	15	1811,400	3546,150	3495,150	3499,962	3546,150	3211,750

STATE OF NEW YORK
COUNTY - St Lawrence
TOWN - Morristown
SWIS - 406089

2 0 1 2 F I N A L A S S E S S M E N T R O L L
T A X A B L E SECTION OF THE ROLL - 1
TAX MAP NUMBER SEQUENCE
UNIFORM PERCENT OF VALUE IS 100.00
UNIFORM PERCENT OF VALUE IS 100.00

PAGE 228
VALUATION DATE-JUL 01, 2011
TAXABLE STATUS DATE-MAR 01, 2012

TAX MAP PARCEL NUMBER	PROPERTY LOCATION & CLASS	ASSESSMENT	EXEMPTION CODE-----	COUNTY-----	TOWN-----	SCHOOL
CURRENT OWNERS NAME	SCHOOL DISTRICT	LAND	TAX DESCRIPTION	TAXABLE VALUE		
CURRENT OWNERS ADDRESS	PARCEL SIZE/GRID COORD	TOTAL	SPECIAL DISTRICTS			ACCOUNT NO.
***** 83.033-3-1 *****						
83.033-3-1	97 Riverview Street Rd					
Woods James A Sr	260 Seasonal res - WTRFNT		COUNTY TAXABLE VALUE	121,000		
160 Airmount Rd	Morristown 406001	28,900	TOWN TAXABLE VALUE	121,000		
Mahwah, NJ 07430	Also 1061/159	121,000	SCHOOL TAXABLE VALUE	121,000		
	95x321x35(wf)x315		FD027 Fire Protection 1	121,000	TO M	
	FRNT 35.00 DPTH 318.00		SW016 Riverview Sewer Dist	121,000	TO M	
	EAST-0158277 NRTH-1677522					
	DEED BOOK 00975 PG-01102					
	FULL MARKET VALUE	121,000				
***** 83.033-3-2.11 *****						
83.033-3-2.11	93A,B Riverview Street Rd					1- 43-13
Erwin Family Trust	280 Res Multiple - WTRFNT		Vet - Wart 41121	0	12,000	12,000 0
Attn: Gerald & Mary Ann Erwin	Morristown 406001	84,700	Basic Star 41854	0	0	0 30,000
PO Box 2	Res & Seas Res	322,100	COUNTY TAXABLE VALUE	310,100		
Morristown, NY 13664	102x365x100x317		TOWN TAXABLE VALUE	310,100		
	FRNT 102.00 DPTH 341.00		SCHOOL TAXABLE VALUE	292,100		
	EAST-0158307 NRTH-1677597		FD027 Fire Protection 1	322,100	TO M	
	DEED BOOK 1081 PG-613		SW016 Riverview Sewer Dist	322,100	TO M	
	FULL MARKET VALUE	322,100				
***** 83.033-3-4 *****						
83.033-3-4	89 Riverview Street Rd					1- 28-13
Boyer Henry (Trust)	260 Seasonal res - WTRFNT		COUNTY TAXABLE VALUE	225,500		
Boyer Elizabeth (Trust)	Morristown 406001	92,400	TOWN TAXABLE VALUE	225,500		
(Lu)	Life Use To Boyer	225,500	SCHOOL TAXABLE VALUE	225,500		
52 Ames St	Also 1027/205 & 1059/1046		FD027 Fire Protection 1	225,500	TO M	
Massena, NY 13662	Seas 100X365x110(wf)x463		SW016 Riverview Sewer Dist	225,500	TO M	
	FRNT 110.00 DPTH 414.00					
	EAST-0158377 NRTH-1677677					
	DEED BOOK 1069 PG-236					
	FULL MARKET VALUE	225,500				
***** 83.033-3-5.1 *****						
83.033-3-5.1	85 Riverview Street Rd					1- 97-15
Lemke Sheila (Lu)	260 Seasonal res - WTRFNT		COUNTY TAXABLE VALUE	145,100		
18 Holly Ln	Morristown 406001	88,200	TOWN TAXABLE VALUE	145,100		
Liverpool, NY 13090	Also 1031/799 & 1058/176	145,100	SCHOOL TAXABLE VALUE	145,100		
	105'wf		FD027 Fire Protection 1	145,100	TO M	
	ACRES 1.10		SW016 Riverview Sewer Dist	145,100	TO M	
	EAST-0158439 NRTH-1677763					
	DEED BOOK 1088 PG-594					
	FULL MARKET VALUE	145,100				

STATE OF NEW YORK
 COUNTY - St Lawrence
 TOWN - Morristown
 SWIS - 406089

2 0 1 2 F I N A L A S S E S S M E N T R O L L
 T A X A B L E SECTION OF THE ROLL - 1

PAGE 229
 VALUATION DATE-JUL 01, 2011
 TAXABLE STATUS DATE-MAR 01, 2012

TAX MAP NUMBER SEQUENCE
 UNIFORM PERCENT OF VALUE IS 100.00
 UNIFORM PERCENT OF VALUE IS 100.00

TAX MAP PARCEL NUMBER	PROPERTY LOCATION & CLASS	ASSESSMENT	EXEMPTION CODE-----	COUNTY-----	TOWN-----	SCHOOL
CURRENT OWNERS NAME	SCHOOL DISTRICT	LAND	TAX DESCRIPTION	TAXABLE VALUE		
CURRENT OWNERS ADDRESS	PARCEL SIZE/GRID COORD	TOTAL	SPECIAL DISTRICTS	ACCOUNT NO.		

83.033-3-6.1	81 Riverview Street Rd 260 Seasonal res - WTRFNT		COUNTY TAXABLE VALUE	83.033-3-6.1	1- 61-	9
Larue Terry	Morristown 406001	60,500	TOWN TAXABLE VALUE			
Larue Susan	Also 1091/812 & 2001/3424	206,800	SCHOOL TAXABLE VALUE			
133 Amann Rd	72(wf)x456x74x438		FD027 Fire Protection 1			206,800 TO M
Honeoye Falls, NY 14472	FRNT 72.00 DPTH 447.00		SW016 Riverview Sewer Dist			206,800 TO M
	ACRES 0.66					
	EAST-0158482 NRTH-1677828					
	DEED BOOK 1091 PG-814					
	FULL MARKET VALUE	206,800				

83.033-3-7.1	79 Riverview Street Rd 260 Seasonal res - WTRFNT		COUNTY TAXABLE VALUE	83.033-3-7.1	1- 59-	6
Furnaceville Holding, LLC	Morristown 406001	84,000	TOWN TAXABLE VALUE			
887 Copper Kettle Rd	Also 2001/3424	212,900	SCHOOL TAXABLE VALUE			
Webster, NY 14580	40x421x103wfx428		FD027 Fire Protection 1			212,900 TO M
	FRNT 103.00 DPTH		SW016 Riverview Sewer Dist			212,900 TO M
	ACRES 0.62					
	EAST-0158534 NRTH-1677866					
	DEED BOOK 2011 PG-10167					
	FULL MARKET VALUE	212,900				

83.033-3-8.1	75 Riverview Street Rd 260 Seasonal res - WTRFNT		COUNTY TAXABLE VALUE	83.033-3-8.1	1- 35-	10
Depue Agnes M	Morristown 406001	43,700	TOWN TAXABLE VALUE			
2880 Mediterranean Loop	Also 1082/80 & 1998/5793	131,900	SCHOOL TAXABLE VALUE			
Tavares, FL 32778	51x438x52wfx454		FD027 Fire Protection 1			131,900 TO M
	FRNT 52.00 DPTH 405.00		SW016 Riverview Sewer Dist			131,900 TO M
	EAST-0158580 NRTH-1677911					
	DEED BOOK 2003 PG-17643					
	FULL MARKET VALUE	131,900				

83.033-3-9	73 Riverview Street Rd 210 1 Family Res - WTRFNT		Vet Eligib 41103	83.033-3-9	1- 71-	11
McCadam Mark D	Morristown 406001	57,900	Vet Pro Ra 41112			0
2 Kellogg Court	Also 1059/208 & 1074/523	147,600	COUNTY TAXABLE VALUE			0
Plattsburgh, NY 12901	70'wfxvar		TOWN TAXABLE VALUE			72,759
	FRNT 70.00 DPTH 321.00		SCHOOL TAXABLE VALUE			142,600
PRIOR OWNER ON 3/01/2012	EAST-0158581 NRTH-1677997		FD027 Fire Protection 1			147,600 TO M
McCadam Family Partnership	DEED BOOK 2012 PG-7652		SW016 Riverview Sewer Dist			147,600 TO M
	FULL MARKET VALUE	147,600				

STATE OF NEW YORK
 COUNTY - St Lawrence
 TOWN - Morristown
 SWIS - 406089

2 0 1 2 F I N A L A S S E S S M E N T R O L L
 T A X A B L E SECTION OF THE ROLL - 1

PAGE 230
 VALUATION DATE-JUL 01, 2011
 TAXABLE STATUS DATE-MAR 01, 2012

TAX MAP NUMBER SEQUENCE
 UNIFORM PERCENT OF VALUE IS 100.00
 UNIFORM PERCENT OF VALUE IS 100.00

TAX MAP PARCEL NUMBER	PROPERTY LOCATION & CLASS	ASSESSMENT	EXEMPTION CODE	COUNTY	TOWN	SCHOOL
CURRENT OWNERS NAME	SCHOOL DISTRICT	LAND	TAX DESCRIPTION	TAXABLE VALUE		
CURRENT OWNERS ADDRESS	PARCEL SIZE/GRID COORD	TOTAL	SPECIAL DISTRICTS			ACCOUNT NO.
***** 83.033-3-10 *****						
83.033-3-10	69 Riverview Street Rd					1- 55-15.1
Silver George	210 1 Family Res - WTRFNT		Basic Star 41854	0	0	30,000
Silver Jane	Morristown 406001	151,000	Home Imp - 44212	0	24,313	0
PO Box 31	Also 1059/1038 & 1072/912	418,400	Home Impro 44213	0	0	5,000
Morristown, NY 13664	184'wfxvar		COUNTY TAXABLE VALUE		394,087	
	FRNT 184.00 DPTH		TOWN TAXABLE VALUE		413,400	
	ACRES 1.90		SCHOOL TAXABLE VALUE		388,400	
	EAST-0158704 NRTH-1678064		FD027 Fire Protection 1		389,087	TO M
	DEED BOOK 907 PG-1171		29,313 EX			
	FULL MARKET VALUE	418,400	SW016 Riverview Sewer Dist		389,087	TO M
			29,313 EX			

STATE OF NEW YORK
 COUNTY - St Lawrence
 TOWN - Morristown
 SWIS - 406089

2 0 1 2 F I N A L A S S E S S M E N T R O L L
 T A X A B L E SECTION OF THE ROLL - 1
 M A P S E C T I O N - 083
 S U B - S E C T I O N - 033
 UNIFORM PERCENT OF VALUE IS 100.00

PAGE 231
 VALUATION DATE-JUL 01, 2011
 TAXABLE STATUS DATE-MAR 01, 2012
 RPS150/V04/L015
 CURRENT DATE 6/14/2012

*** S P E C I A L D I S T R I C T S U M M A R Y ***

CODE	DISTRICT NAME	TOTAL PARCELS	EXTENSION TYPE	EXTENSION VALUE	AD VALOREM VALUE	EXEMPT AMOUNT	TAXABLE VALUE
FD027	Fire Protectio	9	TOTAL M		1931,300	29,313	1901,987
SW016	Riverview Sewe	9	TOTAL M		1931,300	29,313	1901,987

*** S C H O O L D I S T R I C T S U M M A R Y ***

CODE	DISTRICT NAME	TOTAL PARCELS	ASSESSED LAND	ASSESSED TOTAL	EXEMPT AMOUNT	TOTAL TAXABLE	STAR AMOUNT	STAR TAXABLE
406001	Morristown	9	691,300	1931,300		1931,300	60,000	1871,300
	S U B - T O T A L	9	691,300	1931,300		1931,300	60,000	1871,300
	T O T A L	9	691,300	1931,300		1931,300	60,000	1871,300

*** S Y S T E M C O D E S S U M M A R Y ***

NO SYSTEM EXEMPTIONS AT THIS LEVEL

*** E X E M P T I O N S U M M A R Y ***

CODE	DESCRIPTION	TOTAL PARCELS	COUNTY	TOWN	SCHOOL
41103	Vet Eligib	1		5,000	
41112	Vet Pro Ra	1	74,841		
41121	Vet - Wart	1	12,000	12,000	
41854	Basic Star	2			60,000
44212	Home Imp -	1	24,313		
44213	Home Impro	1		5,000	
	T O T A L	7	111,154	22,000	60,000

STATE OF NEW YORK
COUNTY - St Lawrence
TOWN - Morristown
SWIS - 406089

2 0 1 2 F I N A L A S S E S S M E N T R O L L
T A X A B L E SECTION OF THE ROLL - 1
M A P S E C T I O N - 083
S U B - S E C T I O N - 033
UNIFORM PERCENT OF VALUE IS 100.00

PAGE 232
VALUATION DATE-JUL 01, 2011
TAXABLE STATUS DATE-MAR 01, 2012
RPS150/V04/L015
CURRENT DATE 6/14/2012

*** G R A N D T O T A L S ***

ROLL SEC	DESCRIPTION	TOTAL PARCELS	ASSESSED LAND	ASSESSED TOTAL	TAXABLE COUNTY	TAXABLE TOWN	TAXABLE SCHOOL	STAR TAXABLE
1	TAXABLE	9	691,300	1931,300	1820,146	1909,300	1931,300	1871,300

STATE OF NEW YORK
 COUNTY - St Lawrence
 TOWN - Morristown
 SWIS - 406089

2 0 1 2 F I N A L A S S E S S M E N T R O L L
 T A X A B L E SECTION OF THE ROLL - 1

PAGE 233
 VALUATION DATE-JUL 01, 2011
 TAXABLE STATUS DATE-MAR 01, 2012

TAX MAP NUMBER SEQUENCE
 UNIFORM PERCENT OF VALUE IS 100.00
 UNIFORM PERCENT OF VALUE IS 100.00

TAX MAP PARCEL NUMBER	PROPERTY LOCATION & CLASS	ASSESSMENT	EXEMPTION CODE-----	COUNTY-----	TOWN-----	SCHOOL
CURRENT OWNERS NAME	SCHOOL DISTRICT	LAND	TAX DESCRIPTION	TAXABLE VALUE		
CURRENT OWNERS ADDRESS	PARCEL SIZE/GRID COORD	TOTAL	SPECIAL DISTRICTS	ACCOUNT NO.		
***** 83.034-1-1 *****						
3727 Sh 37				83.034-1-1		1- 43- 5
83.034-1-1	484 1 use sm bld		COUNTY TAXABLE VALUE	7,500		
Empey Larry G	Morristown 406001	5,000	TOWN TAXABLE VALUE	7,500		
Empey Carol	Also 2000/6028	7,500	SCHOOL TAXABLE VALUE	7,500		
3645 State Highway 37	Com		FD027 Fire Protection 1	7,500	TO M	
Ogdensburg, NY 13669	FRNT 389.00 DPTH					
	ACRES 7.30					
	EAST-0161459 NRTH-1677991					
	DEED BOOK 860 PG-00097					
	FULL MARKET VALUE	7,500				
***** 83.034-1-2 *****						
598 English Settlement Rd				83.034-1-2		1- 83- 4
83.034-1-2	210 1 Family Res		Basic Star 41854 0	0	0	30,000
Adams Douglas W	Morristown 406001	6,000	COUNTY TAXABLE VALUE	114,800		
Adams Amy L	FRNT 130.00 DPTH 95.00	114,800	TOWN TAXABLE VALUE	114,800		
598 English Settlement Rd	EAST-0161180 NRTH-1678132		SCHOOL TAXABLE VALUE	84,800		
Ogdensburg, NY 13669	DEED BOOK 2010 PG-3674		FD027 Fire Protection 1	114,800	TO M	
	FULL MARKET VALUE	114,800	SW016 Riverview Sewer Dist	114,800	TO M	
***** 83.034-1-3 *****						
600 English Settlement Rd				83.034-1-3		1- 83- 5
83.034-1-3	210 1 Family Res		COUNTY TAXABLE VALUE	24,200		
Perretta Rocco	Morristown 406001	2,700	TOWN TAXABLE VALUE	24,200		
Dulmage Brenda	FRNT 50.00 DPTH 82.00	24,200	SCHOOL TAXABLE VALUE	24,200		
248 High St	EAST-0161133 NRTH-1678203		FD027 Fire Protection 1	24,200	TO M	
Morristown, NY 13664	DEED BOOK 1090 PG-386		SW016 Riverview Sewer Dist	24,200	TO M	
	FULL MARKET VALUE	24,200				
***** 83.034-1-4 *****						
602 English Settlement Rd				83.034-1-4		1- 24- 4
83.034-1-4	210 1 Family Res		COUNTY TAXABLE VALUE	20,900		
Gagnon Theodore A	Morristown 406001	2,000	TOWN TAXABLE VALUE	20,900		
PO Box 1472	Also 2006/5019	20,900	SCHOOL TAXABLE VALUE	20,900		
Ogdensburg, NY 13669	48x20x20x55x28x100		FD027 Fire Protection 1	20,900	TO M	
	ACRES 0.06		SW016 Riverview Sewer Dist	20,900	TO M	
	EAST-0161105 NRTH-1678237					
	DEED BOOK 1999 PG-5255					
	FULL MARKET VALUE	20,900				
***** 83.034-1-5 *****						
3747 Sh 37				83.034-1-5		1- 66-14.1
83.034-1-5	210 1 Family Res		CW_15_VET/ 41161 0	12,000	12,000	0
Premo Gary P	Morristown 406001	10,500	CW_DISBLD_ 41171 0	20,600	20,600	0
Premo Julie A	FRNT 245.00 DPTH	103,000	Enhanced S 41834 0	0	0	62,200
3747 Sh 37	ACRES 4.90		COUNTY TAXABLE VALUE	70,400		
Ogdensburg, NY 13669	EAST-0161798 NRTH-1678042		TOWN TAXABLE VALUE	70,400		
	DEED BOOK 2007 PG-16498		SCHOOL TAXABLE VALUE	40,800		
	FULL MARKET VALUE	103,000	FD027 Fire Protection 1	103,000	TO M	

STATE OF NEW YORK
 COUNTY - St Lawrence
 TOWN - Morristown
 SWIS - 406089

2 0 1 2 F I N A L A S S E S S M E N T R O L L
 T A X A B L E SECTION OF THE ROLL - 1

PAGE 234
 VALUATION DATE-JUL 01, 2011
 TAXABLE STATUS DATE-MAR 01, 2012

TAX MAP NUMBER SEQUENCE
 UNIFORM PERCENT OF VALUE IS 100.00
 UNIFORM PERCENT OF VALUE IS 100.00

TAX MAP PARCEL NUMBER	PROPERTY LOCATION & CLASS	ASSESSMENT	EXEMPTION CODE-----	COUNTY-----	TOWN-----	SCHOOL
CURRENT OWNERS NAME	SCHOOL DISTRICT	LAND	TAX DESCRIPTION	TAXABLE VALUE		
CURRENT OWNERS ADDRESS	PARCEL SIZE/GRID COORD	TOTAL	SPECIAL DISTRICTS			ACCOUNT NO.

83.034-1-6	3755 Sh 37			83.034-1-6		1- 66-14.2
Tallon Bruce C	270 Mfg housing		COUNTY TAXABLE VALUE	42,800		
Tallon Rose M	Morristown 406001	10,600	TOWN TAXABLE VALUE	42,800		
3752 State Highway 37	FRNT 150.00 DPTH 781.00	42,800	SCHOOL TAXABLE VALUE	42,800		
Ogdensburg, NY 13669	ACRES 2.70		FD027 Fire Protection 1	42,800 TO M		
	EAST-0162020 NRTH-1678050					
	DEED BOOK 2000 PG-21206					
	FULL MARKET VALUE	42,800				

83.034-2-1	3722 Sh 37			83.034-2-1		1- 97- 5
Smith Terry G	210 1 Family Res		Basic Star 41854 0	0	0	30,000
Ramsey Nancy S	Morristown 406001	10,400	COUNTY TAXABLE VALUE	66,000		
3722 State Highway 37	Also 2000/4553	66,000	TOWN TAXABLE VALUE	66,000		
Ogdensburg, NY 13669	FRNT 130.00 DPTH		SCHOOL TAXABLE VALUE	36,000		
	ACRES 2.00 BANK8888830		FD027 Fire Protection 1	66,000 TO M		
	EAST-0161620 NRTH-1677132					
	DEED BOOK 2010 PG-18133					
	FULL MARKET VALUE	66,000				

83.034-2-2	English Settlement Rd			83.034-2-2		1- 55-14.21
Bertrand Bernard	311 Res vac land		COUNTY TAXABLE VALUE	8,600		
Bertrand Lera	Morristown 406001	8,600	TOWN TAXABLE VALUE	8,600		
540 English Settlement Rd	FRNT 289.00 DPTH	8,600	SCHOOL TAXABLE VALUE	8,600		
Ogdensburg, NY 13669	ACRES 2.10		FD027 Fire Protection 1	8,600 TO M		
	EAST-0161785 NRTH-1676712					
	DEED BOOK 993 PG-01059					
	FULL MARKET VALUE	8,600				

83.034-2-3	529 English Settlement Rd			83.034-2-3		1- 55-14.22
Congleton Denise	210 1 Family Res		Basic Star 41854 0	0	0	30,000
Congleton Paul	Morristown 406001	10,300	COUNTY TAXABLE VALUE	103,000		
% Denise Congleton	FRNT 200.00 DPTH	103,000	TOWN TAXABLE VALUE	103,000		
529 English Settlement Rd	ACRES 1.40		SCHOOL TAXABLE VALUE	73,000		
Ogdensburg, NY 13669	EAST-0161917 NRTH-1676521		FD027 Fire Protection 1	103,000 TO M		
	DEED BOOK 994 PG-00300					
	FULL MARKET VALUE	103,000				

83.034-2-4	3714,3718 Sh 37			83.034-2-4		1- 55-14.1
Hockey Memory D	270 Mfg housing		Basic Star 41854 0	0	0	30,000
3718 State Highway 37	Morristown 406001	12,200	COUNTY TAXABLE VALUE	107,400		
Ogdensburg, NY 13669	FRNT 190.00 DPTH	107,400	TOWN TAXABLE VALUE	107,400		
	ACRES 2.40		SCHOOL TAXABLE VALUE	77,400		
	EAST-0161465 NRTH-1677076		FD027 Fire Protection 1	107,400 TO M		
	DEED BOOK 2010 PG-18241					
	FULL MARKET VALUE	107,400				

STATE OF NEW YORK
 COUNTY - St Lawrence
 TOWN - Morristown
 SWIS - 406089

2 0 1 2 F I N A L A S S E S S M E N T R O L L
 T A X A B L E SECTION OF THE ROLL - 1
 TAX MAP NUMBER SEQUENCE
 UNIFORM PERCENT OF VALUE IS 100.00
 UNIFORM PERCENT OF VALUE IS 100.00

PAGE 235
 VALUATION DATE-JUL 01, 2011
 TAXABLE STATUS DATE-MAR 01, 2012

TAX MAP PARCEL NUMBER	PROPERTY LOCATION & CLASS	ASSESSMENT	EXEMPTION CODE-----	COUNTY-----	TOWN-----	SCHOOL
CURRENT OWNERS NAME	SCHOOL DISTRICT	LAND	TAX DESCRIPTION	TAXABLE VALUE		
CURRENT OWNERS ADDRESS	PARCEL SIZE/GRID COORD	TOTAL	SPECIAL DISTRICTS			ACCOUNT NO.
***** 83.034-2-5 *****						
83.034-2-5	English Settlement Rd					1-60-12.113
Skelly John	311 Res vac land		COUNTY TAXABLE VALUE	6,000		
Skelly Kathryn	Morristown 406001	6,000	TOWN TAXABLE VALUE	6,000		
PO Box 43	121x228x100x225	6,000	SCHOOL TAXABLE VALUE	6,000		
Heuvelton, NY 13654	FRNT 121.00 DPTH 226.00		FD027 Fire Protection 1	6,000 TO M		
	EAST-0161732 NRTH-1677340					
	DEED BOOK 1079 PG-280					
	FULL MARKET VALUE	6,000				
***** 83.034-2-6 *****						
83.034-2-6	566 English Settlement Rd					1- 60-12.2
Skelly John	411 Apartment		COUNTY TAXABLE VALUE	132,000		
Skelly Kathryn	Morristown 406001	13,500	TOWN TAXABLE VALUE	132,000		
55 Union St	Cedar View Apts	132,000	SCHOOL TAXABLE VALUE	132,000		
Heuvelton, NY 13654	Also 2000/5001		FD027 Fire Protection 1	132,000 TO M		
	FRNT 226.00 DPTH 229.00					
	ACRES 1.20					
	EAST-0161652 NRTH-1677469					
	DEED BOOK 1079 PG-276					
	FULL MARKET VALUE	132,000				
***** 83.034-2-7 *****						
83.034-2-7	3746, 3748 Sh 37					1-60-12.111
Goldie David J	400 Commercial		COUNTY TAXABLE VALUE	150,000		
Goldie Wendy J	Morristown 406001	14,600	TOWN TAXABLE VALUE	150,000		
99 Stowe Rd	Also 2000/4577	150,000	SCHOOL TAXABLE VALUE	150,000		
Ogdensburg, NY 13669	(Under Const)		FD027 Fire Protection 1	150,000 TO M		
	FRNT 396.00 DPTH 299.00					
	ACRES 2.70					
	EAST-0161905 NRTH-1677597					
	DEED BOOK 2008 PG-1888					
	FULL MARKET VALUE	150,000				
***** 83.034-2-8 *****						
83.034-2-8	3752 Sh 37		Basic Star 41854	0	0	1-60-12.114
Tallon Bruce C	210 1 Family Res		COUNTY TAXABLE VALUE	86,560	0	30,000
Tallon Rose M	Morristown 406001	10,300	TOWN TAXABLE VALUE	86,560		
3752 State Highway 37	200x314x200x299	86,560	SCHOOL TAXABLE VALUE	56,560		
Ogdensburg, NY 13669	FRNT 200.00 DPTH 306.00		FD027 Fire Protection 1	86,560 TO M		
	ACRES 1.40					
	EAST-0162183 NRTH-1677770					
	DEED BOOK 1004 PG-551					
	FULL MARKET VALUE	86,560				

STATE OF NEW YORK
 COUNTY - St Lawrence
 TOWN - Morristown
 SWIS - 406089

2 0 1 2 F I N A L A S S E S S M E N T R O L L
 T A X A B L E SECTION OF THE ROLL - 1
 TAX MAP NUMBER SEQUENCE
 UNIFORM PERCENT OF VALUE IS 100.00
 UNIFORM PERCENT OF VALUE IS 100.00

PAGE 236
 VALUATION DATE-JUL 01, 2011
 TAXABLE STATUS DATE-MAR 01, 2012

TAX MAP PARCEL NUMBER	PROPERTY LOCATION & CLASS	ASSESSMENT	EXEMPTION CODE-----	COUNTY-----	TOWN-----	SCHOOL
CURRENT OWNERS NAME	SCHOOL DISTRICT	LAND	TAX DESCRIPTION	TAXABLE VALUE		
CURRENT OWNERS ADDRESS	PARCEL SIZE/GRID COORD	TOTAL	SPECIAL DISTRICTS			ACCOUNT NO.
***** 83.034-3-1 *****						
	3681,3685, 3695 Sh 37					1- 58-10
83.034-3-1	486 Mini-mart		Business I 47610	0	175,000	175,000 175,000
G & S Estates Partnership	Morristown 406001	14,700	COUNTY TAXABLE VALUE		352,500	
%Schiel & Gregory Wood	Easement 2006/22658	527,500	TOWN TAXABLE VALUE		352,500	
General Partners	Store-Motel-Mh		SCHOOL TAXABLE VALUE		352,500	
1003 Park St	FRNT 600.00 DPTH 217.00		FD027 Fire Protection 1		527,500	TO M
Ogdensburg, NY 13669	ACRES 3.00					
	EAST-0160651 NRTH-1677113					
	DEED BOOK 2006 PG-7657					
	FULL MARKET VALUE	527,500				
***** 83.034-3-2 *****						
	3701 Sh 37					1- 93-11
83.034-3-2	210 1 Family Res		Vet - Wart 41121	0	8,055	8,055 0
Sherry Richard B (Lu)	Morristown 406001	7,300	Enhanced S 41834	0	0	0 53,700
Sherry Beverly (Lu)	FRNT 100.00 DPTH 350.00	53,700	COUNTY TAXABLE VALUE		45,645	
3701 State Highway 37	EAST-0160905 NRTH-1677339		TOWN TAXABLE VALUE		45,645	
Ogdensburg, NY 13669	DEED BOOK 1998 PG-9038		SCHOOL TAXABLE VALUE		0	
	FULL MARKET VALUE	53,700	FD027 Fire Protection 1		53,700	TO M
***** 83.034-3-3 *****						
	3686 Sh 37					1- 97-10
83.034-3-3	210 1 Family Res		COUNTY TAXABLE VALUE		80,500	
Evans Edward L	Morristown 406001	8,400	TOWN TAXABLE VALUE		80,500	
3686 State Highway 37	Boundary Line Agreement	80,500	SCHOOL TAXABLE VALUE		80,500	
Ogdensburg, NY 13669	2008/8603		FD027 Fire Protection 1		80,500	TO M
	FRNT 160.00 DPTH 248.00					
	ACRES 0.65					
	EAST-0160813 NRTH-1676870					
	DEED BOOK 2011 PG-10163					
	FULL MARKET VALUE	80,500				
***** 83.034-3-4.1 *****						
	3678 Sh 37					1-109-15.1
83.034-3-4.1	210 1 Family Res		Basic Star 41854	0	0	0 30,000
Evans Edward L	Morristown 406001	10,600	COUNTY TAXABLE VALUE		79,900	
3686 State Highway 37	FRNT 323.00 DPTH 370.00	79,900	TOWN TAXABLE VALUE		79,900	
Ogdensburg, NY 13669	ACRES 2.70		SCHOOL TAXABLE VALUE		49,900	
	EAST-0160611 NRTH-1676733		FD027 Fire Protection 1		79,900	TO M
	DEED BOOK 2011 PG-10163					
	FULL MARKET VALUE	79,900				
***** 83.034-3-5.1 *****						
	3707 Sh 37					1- 64- 1.21
83.034-3-5.1	210 1 Family Res		Basic Star 41854	0	0	0 30,000
Dowden Scott B	Morristown 406001	11,100	COUNTY TAXABLE VALUE		106,800	
Dowden Christina M	FRNT 338.00 DPTH 585.00	106,800	TOWN TAXABLE VALUE		106,800	
3707 State Highway 37	ACRES 4.30 BANK8888870		SCHOOL TAXABLE VALUE		76,800	
Morristown, NY 13664	EAST-0161033 NRTH-1677564		FD027 Fire Protection 1		106,800	TO M
	DEED BOOK 1111 PG-1102					
	FULL MARKET VALUE	106,800				

STATE OF NEW YORK
 COUNTY - St Lawrence
 TOWN - Morristown
 SWIS - 406089

2 0 1 2 F I N A L A S S E S S M E N T R O L L
 T A X A B L E SECTION OF THE ROLL - 1
 TAX MAP NUMBER SEQUENCE
 UNIFORM PERCENT OF VALUE IS 100.00
 UNIFORM PERCENT OF VALUE IS 100.00

PAGE 237
 VALUATION DATE-JUL 01, 2011
 TAXABLE STATUS DATE-MAR 01, 2012

TAX MAP PARCEL NUMBER	PROPERTY LOCATION & CLASS	ASSESSMENT	EXEMPTION CODE-----	COUNTY-----	TOWN-----	SCHOOL
CURRENT OWNERS NAME	SCHOOL DISTRICT	LAND	TAX DESCRIPTION	TAXABLE VALUE		
CURRENT OWNERS ADDRESS	PARCEL SIZE/GRID COORD	TOTAL	SPECIAL DISTRICTS	ACCOUNT NO.		
***** 83.034-3-5.2 *****						
83.034-3-5.2	575 English Settlement Rd					1- 64- 1.22
Marshall Darrell	210 1 Family Res		Enhanced S 41834	0	0	62,200
Marshall Shirley	Morristown 406001	10,500	COUNTY TAXABLE VALUE		109,000	
575 English Settlement Rd	FRNT 200.00 DPTH 585.00	109,000	TOWN TAXABLE VALUE		109,000	
Ogdensburg, NY 13669	ACRES 2.20		SCHOOL TAXABLE VALUE		46,800	
	EAST-0161255 NRTH-1677657		FD027 Fire Protection 1		109,000 TO M	
	DEED BOOK 00967 PG-00621					
	FULL MARKET VALUE	109,000				
***** 83.034-3-7.1 *****						
83.034-3-7.1	3692 Sh 37					1- 30-11.2
Murdock John W	270 Mfg housing		COUNTY TAXABLE VALUE		86,600	
Murdock Yvonne M	Morristown 406001	10,100	TOWN TAXABLE VALUE		86,600	
3692 State Highway 37	Boundary Line Agreement	86,600	SCHOOL TAXABLE VALUE		86,600	
Ogdensburg, NY 13669	2008/8603		FD027 Fire Protection 1		86,600 TO M	
	FRNT 200.00 DPTH 210.00					
	ACRES 0.90					
PRIOR OWNER ON 3/01/2012	EAST-0160954 NRTH-1676963					
Pelton Daniel M	DEED BOOK 2012 PG-6028					
	FULL MARKET VALUE	86,600				
***** 83.034-3-10 *****						
83.034-3-10	3671 Sh 37					
Bummis, Inc.	210 1 Family Res		COUNTY TAXABLE VALUE		160,000	
PO Box 422	Morristown 406001	11,300	TOWN TAXABLE VALUE		160,000	
Morristown, NY 13664	Easement 2006/22657	160,000	SCHOOL TAXABLE VALUE		160,000	
	FRNT 130.00 DPTH 336.00		FD027 Fire Protection 1		160,000 TO M	
	ACRES 1.00					
	EAST-0160278 NRTH-1676983					
	DEED BOOK 2008 PG-18960					
	FULL MARKET VALUE	160,000				
***** 83.034-3-11 *****						
83.034-3-11	3667 Sh 37					
Rowe Olon E	210 1 Family Res		CW_15_VET/ 41162	0	11,250	0
Ripley Stacy E	Morristown 406001	11,500	CW_DISBLD_ 41172	0	1,875	0
PO Box 53	FRNT 100.00 DPTH 475.00	75,000	Basic Star 41854	0	0	30,000
Morristown, NY 13664	ACRES 0.92		COUNTY TAXABLE VALUE		61,875	
	EAST-0160178 NRTH-1676949		TOWN TAXABLE VALUE		75,000	
	DEED BOOK 2003 PG-7293		SCHOOL TAXABLE VALUE		45,000	
	FULL MARKET VALUE	75,000	FD027 Fire Protection 1		75,000 TO M	
***** 83.034-3-12 *****						
83.034-3-12	3659,3663 Sh 37					1-111-11
Russell Sheila	210 1 Family Res		Aged - Cou 41802	0	39,060	0
PO Box 159	Morristown 406001	20,600	Aged - Tow 41803	0	0	43,400
Morristown, NY 13664	(mh 17000)	86,800	Enhanced S 41834	0	0	62,200
	ACRES 6.30		COUNTY TAXABLE VALUE		47,740	
	EAST-0159961 NRTH-1677181		TOWN TAXABLE VALUE		43,400	
	DEED BOOK 1028 PG-24		SCHOOL TAXABLE VALUE		24,600	
	FULL MARKET VALUE	86,800	FD027 Fire Protection 1		86,800 TO M	

STATE OF NEW YORK
 COUNTY - St Lawrence
 TOWN - Morristown
 SWIS - 406089

2 0 1 2 F I N A L A S S E S S M E N T R O L L
 T A X A B L E SECTION OF THE ROLL - 1
 TAX MAP NUMBER SEQUENCE
 UNIFORM PERCENT OF VALUE IS 100.00
 UNIFORM PERCENT OF VALUE IS 100.00

PAGE 238
 VALUATION DATE-JUL 01, 2011
 TAXABLE STATUS DATE-MAR 01, 2012

TAX MAP PARCEL NUMBER	PROPERTY LOCATION & CLASS	ASSESSMENT	EXEMPTION CODE-----	COUNTY-----	TOWN-----	SCHOOL
CURRENT OWNERS NAME	SCHOOL DISTRICT	LAND	TAX DESCRIPTION	TAXABLE VALUE		
CURRENT OWNERS ADDRESS	PARCEL SIZE/GRID COORD	TOTAL	SPECIAL DISTRICTS			ACCOUNT NO.

83.034-4-1	42 Park St/terrace Park/prvt 210 1 Family Res		Basic Star 41854	0	0	0 30,000
Krause Roy W	Morristown 406001	8,700	COUNTY TAXABLE VALUE		78,100	
PO Box 436	(1090/978)	78,100	TOWN TAXABLE VALUE		78,100	
Morristown, NY 13664	FRNT 260.00 DPTH		SCHOOL TAXABLE VALUE		48,100	
	ACRES 0.80		FD027 Fire Protection 1		78,100	TO M
	EAST-0160537 NRTH-1678192		SW016 Riverview Sewer Dist		78,100	TO M
	DEED BOOK 2008 PG-17488					
	FULL MARKET VALUE	78,100				

83.034-4-2	Terrace Pk/prvt Rd 312 Vac w/imprv		COUNTY TAXABLE VALUE		2,800	1- 64- 1.13
Lawton Barbara J Trust	Morristown 406001	1,400	TOWN TAXABLE VALUE		2,800	
% Anthony W Lawton (Trustee)	48x135x20x18x28x153	2,800	SCHOOL TAXABLE VALUE		2,800	
44 Harwood Dr	FRNT 48.00 DPTH		FD027 Fire Protection 1		2,800	TO M
Amherst, NY 14226	ACRES 0.16		SW016 Riverview Sewer Dist		2,800	TO M
	EAST-0160648 NRTH-1678231					
PRIOR OWNER ON 3/01/2012	DEED BOOK 2010 PG-13114					
Lawton Barbara J Trust	FULL MARKET VALUE	2,800				

83.034-4-3	10A Terrace Park Rd # 1/Prvt 311 Res vac land		COUNTY TAXABLE VALUE		1,400	1- 63-12
Menzies Elizabeth H	Morristown 406001	1,400	TOWN TAXABLE VALUE		1,400	
Wiles Harriet	Lots 124,126	1,400	SCHOOL TAXABLE VALUE		1,400	
Attn: Harriet Wiles	FRNT 30.00 DPTH 111.00		FD027 Fire Protection 1		1,400	TO M
PO Box 61	EAST-0160878 NRTH-1678266		SW016 Riverview Sewer Dist		1,400	TO M
Skaneateles, NY 13152	DEED BOOK 1999 PG-13649					
	FULL MARKET VALUE	1,400				

83.034-4-4	Terrace Pk/prvt Rd 311 Res vac land		COUNTY TAXABLE VALUE		1,900	1- 64- 1.24
Menzies Elizabeth H	Morristown 406001	1,900	TOWN TAXABLE VALUE		1,900	
Wiles Harriet	(lots 99,121,260)	1,900	SCHOOL TAXABLE VALUE		1,900	
Attn: Harriet H Wiles	52x45x51x85		FD027 Fire Protection 1		1,900	TO M
PO Box 61	FRNT 52.00 DPTH 64.00		SW016 Riverview Sewer Dist		1,900	TO M
Skaneateles, NY 13152	EAST-0160897 NRTH-1678235					
	DEED BOOK 1999 PG-13649					
	FULL MARKET VALUE	1,900				

83.034-4-5	605 English Settlement Rd 260 Seasonal res		Basic Star 41854	0	0	0 30,000
Thompson Lori	Morristown 406001	6,300	COUNTY TAXABLE VALUE		37,300	
296 Bromaghin Rd	Lot 97,98,122 & 259	37,300	TOWN TAXABLE VALUE		37,300	
Ogdensburg, NY 13669	Terrace Park		SCHOOL TAXABLE VALUE		7,300	
	166x90x110x71		FD027 Fire Protection 1		37,300	TO M
	FRNT 166.00 DPTH 81.00		SW016 Riverview Sewer Dist		37,300	TO M
	ACRES 0.22					
	EAST-0160964 NRTH-1678238					
	DEED BOOK 2004 PG-2638					
	FULL MARKET VALUE	37,300				

STATE OF NEW YORK
 COUNTY - St Lawrence
 TOWN - Morristown
 SWIS - 406089

2 0 1 2 F I N A L A S S E S S M E N T R O L L
 T A X A B L E SECTION OF THE ROLL - 1

PAGE 239
 VALUATION DATE-JUL 01, 2011
 TAXABLE STATUS DATE-MAR 01, 2012

TAX MAP NUMBER SEQUENCE
 UNIFORM PERCENT OF VALUE IS 100.00
 UNIFORM PERCENT OF VALUE IS 100.00

TAX MAP PARCEL NUMBER	PROPERTY LOCATION & CLASS	ASSESSMENT	EXEMPTION CODE-----	COUNTY-----	TOWN-----	SCHOOL
CURRENT OWNERS NAME	SCHOOL DISTRICT	LAND	TAX DESCRIPTION	TAXABLE VALUE		
CURRENT OWNERS ADDRESS	PARCEL SIZE/GRID COORD	TOTAL	SPECIAL DISTRICTS	ACCOUNT NO.		
***** 83.034-4-6 *****						
	581 English Settlement Rd				1- 64-	1
83.034-4-6	210 1 Family Res		Aged - Cou 41802	0	18,360	0
Meyer Joseph R	Morristown 406001	10,900	Aged - Tow 41803	0	0	30,600
581 English Settlement Rd	Also 1061/178	61,200	Enhanced S 41834	0	0	61,200
Ogdensburg, NY 13669-5285	ACRES 3.60		COUNTY TAXABLE VALUE		42,840	
	EAST-0160733 NRTH-1677993		TOWN TAXABLE VALUE		30,600	
	DEED BOOK 982 PG-162		SCHOOL TAXABLE VALUE		0	
	FULL MARKET VALUE	61,200	FD027 Fire Protection 1		61,200	TO M
			SW016 Riverview Sewer Dist		61,200	TO M
***** 83.034-4-7 *****						
	Terrace Pk/prvt				1- 86-	7.2
83.034-4-7	311 Res vac land		COUNTY TAXABLE VALUE		1,000	
Menzies Elizabeth H	Morristown 406001	1,000	TOWN TAXABLE VALUE		1,000	
Wiles Harriet	Lot # 106	1,000	SCHOOL TAXABLE VALUE		1,000	
Attn: Harriet H Wiles	FRNT 30.00 DPTH 45.00		FD027 Fire Protection 1		1,000	TO M
PO Box 61	EAST-0160714 NRTH-1678059		SW016 Riverview Sewer Dist		1,000	TO M
Skaneateles, NY 13152	DEED BOOK 1999 PG-13649		FULL MARKET VALUE		1,000	
***** 83.034-4-8 *****						
	Terrace Pk/prvt				1- 74-	4.2
83.034-4-8	311 Res vac land		COUNTY TAXABLE VALUE		700	
Pearson Fern	Morristown 406001	700	TOWN TAXABLE VALUE		700	
926 Congress St	Lot # 116 Terrace Park	700	SCHOOL TAXABLE VALUE		700	
Ogdensburg, NY 13669	FRNT 28.00 DPTH 31.00		FD027 Fire Protection 1		700	TO M
	EAST-0160725 NRTH-1678132		SW016 Riverview Sewer Dist		700	TO M
	DEED BOOK 2001 PG-22298		FULL MARKET VALUE		700	
***** 83.034-4-9 *****						
	Terrace Pk/prvt Rd					
83.034-4-9	311 Res vac land		COUNTY TAXABLE VALUE		2,100	
Menzies Elizabeth H	Morristown 406001	2,100	TOWN TAXABLE VALUE		2,100	
Wiles Harriet	Lots 127,118,119,120	2,100	SCHOOL TAXABLE VALUE		2,100	
Attn: Harriet H Wiles	FRNT 130.00 DPTH		FD027 Fire Protection 1		2,100	TO M
PO Box 61	EAST-0160803 NRTH-1678178		SW016 Riverview Sewer Dist		2,100	TO M
Skaneateles, NY 13152	DEED BOOK 1999 PG-13649		FULL MARKET VALUE		2,100	
***** 83.034-4-10 *****						
	Terrace Park					
83.034-4-10	311 Res vac land		COUNTY TAXABLE VALUE		1,000	
Menzies Elizabeth H	Morristown 406001	1,000	TOWN TAXABLE VALUE		1,000	
Wiles Harriet	Lot # 125	1,000	SCHOOL TAXABLE VALUE		1,000	
Attn: Harriet H Wiles	30x50x40		FD027 Fire Protection 1		1,000	TO M
PO Box 61	FRNT 30.00 DPTH 25.00		SW016 Riverview Sewer Dist		1,000	TO M
Skaneateles, NY 13152	EAST-0160837 NRTH-1678221		FULL MARKET VALUE		1,000	
	DEED BOOK 1999 PG-13650					
	FULL MARKET VALUE	1,000				

STATE OF NEW YORK
 COUNTY - St Lawrence
 TOWN - Morristown
 SWIS - 406089

2 0 1 2 F I N A L A S S E S S M E N T R O L L
 T A X A B L E SECTION OF THE ROLL - 1
 TAX MAP NUMBER SEQUENCE
 UNIFORM PERCENT OF VALUE IS 100.00
 UNIFORM PERCENT OF VALUE IS 100.00

PAGE 240
 VALUATION DATE-JUL 01, 2011
 TAXABLE STATUS DATE-MAR 01, 2012

TAX MAP PARCEL NUMBER	PROPERTY LOCATION & CLASS	ASSESSMENT	EXEMPTION CODE-----	COUNTY-----	TOWN-----	SCHOOL
CURRENT OWNERS NAME	SCHOOL DISTRICT	LAND	TAX DESCRIPTION	TAXABLE VALUE		
CURRENT OWNERS ADDRESS	PARCEL SIZE/GRID COORD	TOTAL	SPECIAL DISTRICTS	ACCOUNT NO.		

83.034-4-11.1	593 English Settlement Rd			83.034-4-11.1		*****
Gardner Michael M Jr	210 1 Family Res		COUNTY TAXABLE VALUE			1-113-11
593 English Settlement Rd	Morristown 406001	9,100	TOWN TAXABLE VALUE			
Ogdensburg, NY 13669	Also 892/664 & 1061/190	83,500	SCHOOL TAXABLE VALUE			
	80x247x180x123x160 Trlr		FD027 Fire Protection 1			
	FRNT 80.00 DPTH		SW016 Riverview Sewer Dist			
	ACRES 0.90 BANK8888830					
	EAST-0160929 NRTH-1678092					
	DEED BOOK 2007 PG-22077					
	FULL MARKET VALUE	83,500				

83.034-4-13	Terrace Pk/prvt			83.034-4-13		*****
Menzies Elizabeth H	311 Res vac land		COUNTY TAXABLE VALUE			1- 86- 7.1
Wiles Harriet	Morristown 406001	1,000	TOWN TAXABLE VALUE			
Attn: Harriet H Wiles	Vac Lot # 105	1,000	SCHOOL TAXABLE VALUE			
PO Box 61	FRNT 30.00 DPTH 45.00		FD027 Fire Protection 1			
Skaneateles, NY 13152	EAST-0160756 NRTH-1678083		SW016 Riverview Sewer Dist			
	DEED BOOK 1999 PG-13649					
	FULL MARKET VALUE	1,000				

STATE OF NEW YORK
 COUNTY - St Lawrence
 TOWN - Morristown
 SWIS - 406089

2 0 1 2 F I N A L A S S E S S M E N T R O L L
 T A X A B L E SECTION OF THE ROLL - 1
 M A P S E C T I O N - 083
 S U B - S E C T I O N - 034
 U N I F O R M P E R C E N T O F V A L U E I S 100.00

PAGE 241
 VALUATION DATE-JUL 01, 2011
 TAXABLE STATUS DATE-MAR 01, 2012
 RPS150/V04/L015
 CURRENT DATE 6/14/2012

*** S P E C I A L D I S T R I C T S U M M A R Y ***

CODE	DISTRICT NAME	TOTAL PARCELS	EXTENSION TYPE	EXTENSION VALUE	AD VALOREM VALUE	EXEMPT AMOUNT	TAXABLE VALUE
FD027	Fire Protectio	36	TOTAL M		2610,560		2610,560
SW016	Riverview Sewe	15	TOTAL M		431,900		431,900

*** S C H O O L D I S T R I C T S U M M A R Y ***

CODE	DISTRICT NAME	TOTAL PARCELS	ASSESSED LAND	ASSESSED TOTAL	EXEMPT AMOUNT	TOTAL TAXABLE	STAR AMOUNT	STAR TAXABLE
406001	Morristown	36	284,300	2610,560	175,000	2435,560	601,500	1834,060
	S U B - T O T A L	36	284,300	2610,560	175,000	2435,560	601,500	1834,060
	T O T A L	36	284,300	2610,560	175,000	2435,560	601,500	1834,060

*** S Y S T E M C O D E S S U M M A R Y ***

NO SYSTEM EXEMPTIONS AT THIS LEVEL

*** E X E M P T I O N S U M M A R Y ***

CODE	DESCRIPTION	TOTAL PARCELS	COUNTY	TOWN	SCHOOL
41121	Vet - Wart	1	8,055	8,055	
41161	CW_15_VET/	1	12,000	12,000	
41162	CW_15_VET/	1	11,250		
41171	CW_DISBLD_	1	20,600	20,600	
41172	CW_DISBLD_	1	1,875		
41802	Aged - Cou	2	57,420		
41803	Aged - Tow	2		74,000	
41834	Enhanced S	5			301,500
41854	Basic Star	10			300,000
47610	Business I	1	175,000	175,000	175,000
	T O T A L	25	286,200	289,655	776,500

STATE OF NEW YORK
COUNTY - St Lawrence
TOWN - Morristown
SWIS - 406089

2 0 1 2 F I N A L A S S E S S M E N T R O L L
T A X A B L E SECTION OF THE ROLL - 1
M A P S E C T I O N - 083
S U B - S E C T I O N - 034
UNIFORM PERCENT OF VALUE IS 100.00

PAGE 242
VALUATION DATE-JUL 01, 2011
TAXABLE STATUS DATE-MAR 01, 2012
RPS150/V04/L015
CURRENT DATE 6/14/2012

*** G R A N D T O T A L S ***

ROLL SEC	DESCRIPTION	TOTAL PARCELS	ASSESSED LAND	ASSESSED TOTAL	TAXABLE COUNTY	TAXABLE TOWN	TAXABLE SCHOOL	STAR TAXABLE
1	TAXABLE	36	284,300	2610,560	2324,360	2320,905	2435,560	1834,060

STATE OF NEW YORK
 COUNTY - St Lawrence
 TOWN - Morristown
 SWIS - 406089

2 0 1 2 F I N A L A S S E S S M E N T R O L L
 T A X A B L E SECTION OF THE ROLL - 1

PAGE 243
 VALUATION DATE-JUL 01, 2011
 TAXABLE STATUS DATE-MAR 01, 2012

TAX MAP NUMBER SEQUENCE
 UNIFORM PERCENT OF VALUE IS 100.00
 UNIFORM PERCENT OF VALUE IS 100.00

TAX MAP PARCEL NUMBER	PROPERTY LOCATION & CLASS	ASSESSMENT	EXEMPTION CODE-----	COUNTY-----	TOWN-----	SCHOOL
CURRENT OWNERS NAME	SCHOOL DISTRICT	LAND	TAX DESCRIPTION	TAXABLE VALUE		
CURRENT OWNERS ADDRESS	PARCEL SIZE/GRID COORD	TOTAL	SPECIAL DISTRICTS	ACCOUNT NO.		

83.048-5-1	6 Steeple View/prvt 260 Seasonal res - WTRFNT Morristown 406001	122,400	COUNTY TAXABLE VALUE	83.048-5-1	1- 86- 4	
Hoffman Douglas G	485x319x100x90x150(wf)	191,200	TOWN TAXABLE VALUE			
Hoffman Claudia J	FRNT 150.00 DPTH		SCHOOL TAXABLE VALUE			
50 Old Orchard Park	ACRES 0.94		FD027 Fire Protection 1			191,200 TO M
Fairfield, CT 06824	EAST-0154929 NRTH-1672751					
	DEED BOOK 2000 PG-18300					
	FULL MARKET VALUE	191,200				

83.048-5-2	4 Steeple View/prvt 260 Seasonal res - WTRFNT Morristown 406001	60,000	COUNTY TAXABLE VALUE	83.048-5-2	1-110-10	
Witherhead David	100'wf	115,000	TOWN TAXABLE VALUE			
PO Box 415	FRNT 100.00 DPTH 100.00		SCHOOL TAXABLE VALUE			
Canton, NY 13617	EAST-0154816 NRTH-1672768		FD027 Fire Protection 1			115,000 TO M
	DEED BOOK 2008 PG-20096					
	FULL MARKET VALUE	115,000				

83.048-5-3	3 Steeple View/prvt 210 1 Family Res - WTRFNT Morristown 406001	84,000	Home Imp - 44212	0	3,000	0
Brandy Timothy J	100'wf	214,000	Home Impro 44213	0	0	3,000
Brandy Mona	ACRES 1.10		COUNTY TAXABLE VALUE			0
348 Bodie Ave	EAST-0154955 NRTH-1672582		TOWN TAXABLE VALUE			
Longwood, FL 32750	DEED BOOK 1998 PG-6439		SCHOOL TAXABLE VALUE			
	FULL MARKET VALUE	214,000	FD027 Fire Protection 1			208,000 TO M
			6,000 EX			

83.048-5-4	1 Steeple View/prvt 260 Seasonal res - WTRFNT Morristown 406001	84,000	COUNTY TAXABLE VALUE	83.048-5-4	1- 29- 3	
Brandy Timothy J	100'wf	187,600	TOWN TAXABLE VALUE			
Brandy Mona M	FRNT 100.00 DPTH		SCHOOL TAXABLE VALUE			
348 Bodie St	ACRES 1.10		FD027 Fire Protection 1			187,600 TO M
Longwood, FL 32750	EAST-0154886 NRTH-1672500					
	DEED BOOK 2008 PG-19735					
	FULL MARKET VALUE	187,600				

83.048-5-5.1	571 River Rd East 312 Vac w/imprv - WTRFNT Morristown 406001	84,000	COUNTY TAXABLE VALUE	83.048-5-5.1	1- 53- 9	
Timmerman Glenn W	100'wfx463x103x417	84,700	TOWN TAXABLE VALUE			
Timmerman Phyllis J	FRNT 100.00 DPTH		SCHOOL TAXABLE VALUE			
22126 Lake Ave	ACRES 1.00		FD027 Fire Protection 1			84,700 TO M
Wellesley Island, NY	EAST-0154843 NRTH-1672421					
	DEED BOOK 994 PG-01000					
	FULL MARKET VALUE	84,700				

STATE OF NEW YORK
 COUNTY - St Lawrence
 TOWN - Morristown
 SWIS - 406089

2 0 1 2 F I N A L A S S E S S M E N T R O L L
 T A X A B L E SECTION OF THE ROLL - 1

PAGE 244
 VALUATION DATE-JUL 01, 2011
 TAXABLE STATUS DATE-MAR 01, 2012

TAX MAP NUMBER SEQUENCE
 UNIFORM PERCENT OF VALUE IS 100.00
 UNIFORM PERCENT OF VALUE IS 100.00

TAX MAP PARCEL NUMBER	PROPERTY LOCATION & CLASS	ASSESSMENT	EXEMPTION CODE-----	COUNTY-----	TOWN-----	SCHOOL
CURRENT OWNERS NAME	SCHOOL DISTRICT	LAND	TAX DESCRIPTION	TAXABLE VALUE		
CURRENT OWNERS ADDRESS	PARCEL SIZE/GRID COORD	TOTAL	SPECIAL DISTRICTS	ACCOUNT NO.		

83.048-5-6	9 Chandler Rd/prvt			83.048-5-6		1- 92- 5
Culp Sheila A Norman	260 Seasonal res - WTRFNT		COUNTY TAXABLE VALUE	139,400		
Belsize Park	Morristown 406001	75,000	TOWN TAXABLE VALUE	139,400		
16A Englands Lane	Also 1030/856	139,400	SCHOOL TAXABLE VALUE	139,400		
London NW34TG, England	FRNT 100.00 DPTH 100.00		FD027 Fire Protection 1	139,400	TO M	
	BANK2222222					
	EAST-0154667 NRTH-1672385					
	DEED BOOK 1024 PG-00851					
	FULL MARKET VALUE	139,400				

STATE OF NEW YORK
 COUNTY - St Lawrence
 TOWN - Morristown
 SWIS - 406089

2 0 1 2 F I N A L A S S E S S M E N T R O L L
 T A X A B L E SECTION OF THE ROLL - 1
 M A P S E C T I O N - 083
 S U B - S E C T I O N - 048
 U N I F O R M P E R C E N T O F V A L U E I S 100.00

PAGE 245
 VALUATION DATE-JUL 01, 2011
 TAXABLE STATUS DATE-MAR 01, 2012
 RPS150/V04/L015
 CURRENT DATE 6/14/2012

*** S P E C I A L D I S T R I C T S U M M A R Y ***

CODE	DISTRICT NAME	TOTAL PARCELS	EXTENSION TYPE	EXTENSION VALUE	AD VALOREM VALUE	EXEMPT AMOUNT	TAXABLE VALUE
FD027	Fire Protectio	6	TOTAL M		931,900	6,000	925,900

*** S C H O O L D I S T R I C T S U M M A R Y ***

CODE	DISTRICT NAME	TOTAL PARCELS	ASSESSED LAND	ASSESSED TOTAL	EXEMPT AMOUNT	TOTAL TAXABLE	STAR AMOUNT	STAR TAXABLE
406001	Morristown	6	509,400	931,900		931,900		931,900
	S U B - T O T A L	6	509,400	931,900		931,900		931,900
	T O T A L	6	509,400	931,900		931,900		931,900

*** S Y S T E M C O D E S S U M M A R Y ***

NO SYSTEM EXEMPTIONS AT THIS LEVEL

*** E X E M P T I O N S U M M A R Y ***

CODE	DESCRIPTION	TOTAL PARCELS	COUNTY	TOWN	SCHOOL
44212	Home Imp -	1	3,000		
44213	Home Impro	1		3,000	
	T O T A L	2	3,000	3,000	

*** G R A N D T O T A L S ***

ROLL SEC	DESCRIPTION	TOTAL PARCELS	ASSESSED LAND	ASSESSED TOTAL	TAXABLE COUNTY	TAXABLE TOWN	TAXABLE SCHOOL	STAR TAXABLE
1	TAXABLE	6	509,400	931,900	928,900	928,900	931,900	931,900

STATE OF NEW YORK
 COUNTY - St Lawrence
 TOWN - Morristown
 SWIS - 406089

2 0 1 2 F I N A L A S S E S S M E N T R O L L
 T A X A B L E SECTION OF THE ROLL - 1
 TAX MAP NUMBER SEQUENCE
 UNIFORM PERCENT OF VALUE IS 100.00
 UNIFORM PERCENT OF VALUE IS 100.00

PAGE 246
 VALUATION DATE-JUL 01, 2011
 TAXABLE STATUS DATE-MAR 01, 2012

TAX MAP PARCEL NUMBER	PROPERTY LOCATION & CLASS	ASSESSMENT	EXEMPTION CODE-----	COUNTY-----	TOWN-----	SCHOOL
CURRENT OWNERS NAME	SCHOOL DISTRICT	LAND	TAX DESCRIPTION	TAXABLE VALUE		
CURRENT OWNERS ADDRESS	PARCEL SIZE/GRID COORD	TOTAL	SPECIAL DISTRICTS	ACCOUNT NO.		
***** 83.055-1-1 *****						
	2 Old Man Is					1- 32- 9
83.055-1-1	260 Seasonal res - WTRFNT		Basic Star 41854	0	0	30,000
Bzura Richard H	Morristown 406001	133,500	COUNTY TAXABLE VALUE		138,500	
Box 39	ACRES 4.90	138,500	TOWN TAXABLE VALUE		138,500	
Morristown, NY 13664	EAST-0150421 NRTH-1670664		SCHOOL TAXABLE VALUE		108,500	
	DEED BOOK 998 PG-00314		FD027 Fire Protection 1		138,500 TO M	
	FULL MARKET VALUE	138,500				
***** 83.055-3-1 *****						
	Bogardus Isl					1- 27- 9
83.055-3-1	315 Underwtr lnd - WTRFNT		COUNTY TAXABLE VALUE		2,000	
Taylor Mark R	Morristown 406001	2,000	TOWN TAXABLE VALUE		2,000	
Taylor Gina M	75'wf-Island (Shoal)	2,000	SCHOOL TAXABLE VALUE		2,000	
PO Box 291	FRNT 0.75 DPTH		FD027 Fire Protection 1		2,000 TO M	
Morristown, NY 13664	ACRES 0.20					
	EAST-0150168 NRTH-1671733					
	DEED BOOK 2002 PG-12117					
	FULL MARKET VALUE	2,000				
***** 83.055-4-1 *****						
	457 River Rd East					1- 93- 7
83.055-4-1	210 1 Family Res - WTRFNT		Enhanced S 41834	0	0	62,200
Wilson Helen Sue	Morristown 406001	72,800	Home Imp - 44212	0	4,748	0
457 River Rd East	100wfx142x100x157	195,000	Home Impro 44213	0	0	0
Ogdensburg, NY 13669	FRNT 100.00 DPTH 150.00		COUNTY TAXABLE VALUE		190,252	
	ACRES 0.40		TOWN TAXABLE VALUE		190,252	
	EAST-0153158 NRTH-1670315		SCHOOL TAXABLE VALUE		132,800	
	DEED BOOK 2005 PG-16414		FD027 Fire Protection 1		185,504 TO M	
	FULL MARKET VALUE	195,000	9,496 EX			
***** 83.055-4-2 *****						
	461A River Rd East					1- 41-14
83.055-4-2	260 Seasonal res - WTRFNT		COUNTY TAXABLE VALUE		99,000	
Snyder John	Morristown 406001	35,800	TOWN TAXABLE VALUE		99,000	
Snyder Laurie	50x145x50x140	99,000	SCHOOL TAXABLE VALUE		99,000	
4 Bittersweet Ln	FRNT 50.00 DPTH 143.00		FD027 Fire Protection 1		99,000 TO M	
Cliffton Park, NY 12065	BANK8888830					
	EAST-0153214 NRTH-1670362					
	DEED BOOK 2010 PG-14702					
	FULL MARKET VALUE	99,000				

STATE OF NEW YORK
 COUNTY - St Lawrence
 TOWN - Morristown
 SWIS - 406089

2 0 1 2 F I N A L A S S E S S M E N T R O L L
 T A X A B L E SECTION OF THE ROLL - 1
 M A P S E C T I O N - 083
 S U B - S E C T I O N - 055
 U N I F O R M P E R C E N T O F V A L U E I S 100.00

PAGE 247
 VALUATION DATE-JUL 01, 2011
 TAXABLE STATUS DATE-MAR 01, 2012
 RPS150/V04/L015
 CURRENT DATE 6/14/2012

*** S P E C I A L D I S T R I C T S U M M A R Y ***

CODE	DISTRICT NAME	TOTAL PARCELS	EXTENSION TYPE	EXTENSION VALUE	AD VALOREM VALUE	EXEMPT AMOUNT	TAXABLE VALUE
FD027	Fire Protectio	4	TOTAL M		434,500	9,496	425,004

*** S C H O O L D I S T R I C T S U M M A R Y ***

CODE	DISTRICT NAME	TOTAL PARCELS	ASSESSED LAND	ASSESSED TOTAL	EXEMPT AMOUNT	TOTAL TAXABLE	STAR AMOUNT	STAR TAXABLE
406001	Morristown	4	244,100	434,500		434,500	92,200	342,300
	S U B - T O T A L	4	244,100	434,500		434,500	92,200	342,300
	T O T A L	4	244,100	434,500		434,500	92,200	342,300

*** S Y S T E M C O D E S S U M M A R Y ***

NO SYSTEM EXEMPTIONS AT THIS LEVEL

*** E X E M P T I O N S U M M A R Y ***

CODE	DESCRIPTION	TOTAL PARCELS	COUNTY	TOWN	SCHOOL
41834	Enhanced S	1			62,200
41854	Basic Star	1			30,000
44212	Home Imp -	1	4,748		
44213	Home Impro	1		4,748	
	T O T A L	4	4,748	4,748	92,200

STATE OF NEW YORK
COUNTY - St Lawrence
TOWN - Morristown
SWIS - 406089

2 0 1 2 F I N A L A S S E S S M E N T R O L L
T A X A B L E SECTION OF THE ROLL - 1
M A P S E C T I O N - 083
S U B - S E C T I O N - 055
UNIFORM PERCENT OF VALUE IS 100.00

PAGE 248
VALUATION DATE-JUL 01, 2011
TAXABLE STATUS DATE-MAR 01, 2012
RPS150/V04/L015
CURRENT DATE 6/14/2012

*** G R A N D T O T A L S ***

ROLL SEC	DESCRIPTION	TOTAL PARCELS	ASSESSED LAND	ASSESSED TOTAL	TAXABLE COUNTY	TAXABLE TOWN	TAXABLE SCHOOL	STAR TAXABLE
1	TAXABLE	4	244,100	434,500	429,752	429,752	434,500	342,300

STATE OF NEW YORK
 COUNTY - St Lawrence
 TOWN - Morristown
 SWIS - 406089

2 0 1 2 F I N A L A S S E S S M E N T R O L L
 T A X A B L E SECTION OF THE ROLL - 1
 TAX MAP NUMBER SEQUENCE
 UNIFORM PERCENT OF VALUE IS 100.00
 UNIFORM PERCENT OF VALUE IS 100.00

PAGE 249
 VALUATION DATE-JUL 01, 2011
 TAXABLE STATUS DATE-MAR 01, 2012

TAX MAP PARCEL NUMBER	PROPERTY LOCATION & CLASS	ASSESSMENT	EXEMPTION CODE-----	COUNTY-----	TOWN-----	SCHOOL
CURRENT OWNERS NAME	SCHOOL DISTRICT	LAND	TAX DESCRIPTION	TAXABLE VALUE		
CURRENT OWNERS ADDRESS	PARCEL SIZE/GRID COORD	TOTAL	SPECIAL DISTRICTS			ACCOUNT NO.

83.056-1-2.1	547 River Rd East			83.056-1-2.1		*****
Reynolds Emily G	260 Seasonal res - WTRFNT		COUNTY TAXABLE VALUE	195,800		1- 51- 6
% Julia Johnson	Morristown 406001	109,300	TOWN TAXABLE VALUE	195,800		
7001 East	Also Deed 1001/554 & 557	195,800	SCHOOL TAXABLE VALUE	195,800		
Chevy Chase, MD 20815	134wfx275x125x128x121		FD027 Fire Protection 1	195,800 TO M		
	FRNT 134.00 DPTH 245.00					
	EAST-0154573 NRTH-1671982					
	DEED BOOK 920 PG-01086					
	FULL MARKET VALUE	195,800				

83.056-1-3	543 River Rd East			83.056-1-3		*****
Sheedy Paul	260 Seasonal res - WTRFNT		COUNTY TAXABLE VALUE	121,000		1- 35- 6
Sheedy Linda P	Morristown 406001	40,400	TOWN TAXABLE VALUE	121,000		
Etal	49'wf	121,000	SCHOOL TAXABLE VALUE	121,000		
515 Jane Dr	FRNT 49.00 DPTH		FD027 Fire Protection 1	121,000 TO M		
Syracuse, NY 13219	ACRES 0.34					
	EAST-0154527 NRTH-1671906					
	DEED BOOK 1998 PG-17295					
	FULL MARKET VALUE	121,000				

83.056-1-4	River Rd East			83.056-1-4		*****
Foy Patrick D	312 Vac w/imprv		COUNTY TAXABLE VALUE	9,400		1- 75- 7
539 River Road East	Morristown 406001	4,000	TOWN TAXABLE VALUE	9,400		
PO Box 15	110x82x105x109	9,400	SCHOOL TAXABLE VALUE	9,400		
Morristown, NY 13664	FRNT 110.00 DPTH 95.00		FD027 Fire Protection 1	9,400 TO M		
	EAST-0154515 NRTH-1671802					
	DEED BOOK 2002 PG-18147					
	FULL MARKET VALUE	9,400				

83.056-1-5	539 River Rd East			83.056-1-5		*****
Foy Patrick D	210 1 Family Res - WTRFNT		Vet - Wart 41121	0	12,000	1- 75- 8
539 River Road East	Morristown 406001	60,600	Basic Star 41854	0	0	30,000
PO Box 15	Seas 105X100x105wfx85	275,600	COUNTY TAXABLE VALUE	263,600		
Morristown, NY 13664	FRNT 105.00 DPTH 93.00		TOWN TAXABLE VALUE	263,600		
	EAST-0154441 NRTH-1671859		SCHOOL TAXABLE VALUE	245,600		
	DEED BOOK 2002 PG-18146		FD027 Fire Protection 1	275,600 TO M		
	FULL MARKET VALUE	275,600				

83.056-1-6.2	511 River Rd East			83.056-1-6.2		*****
Rogers Kathleen	210 1 Family Res - WTRFNT		Basic Star 41854	0	0	1-84-5.2
511 River Rd East	Morristown 406001	108,500	COUNTY TAXABLE VALUE	318,200		30,000
Ogdensburg, NY 13669	133'waterfront	318,200	TOWN TAXABLE VALUE	318,200		
	FRNT 133.00 DPTH		SCHOOL TAXABLE VALUE	288,200		
	ACRES 0.71		FD027 Fire Protection 1	318,200 TO M		
	EAST-0153953 NRTH-1671480					
	DEED BOOK 2002 PG-14446					
	FULL MARKET VALUE	318,200				

STATE OF NEW YORK
 COUNTY - St Lawrence
 TOWN - Morristown
 SWIS - 406089

2 0 1 2 F I N A L A S S E S S M E N T R O L L
 T A X A B L E SECTION OF THE ROLL - 1
 TAX MAP NUMBER SEQUENCE
 UNIFORM PERCENT OF VALUE IS 100.00
 UNIFORM PERCENT OF VALUE IS 100.00

PAGE 250
 VALUATION DATE-JUL 01, 2011
 TAXABLE STATUS DATE-MAR 01, 2012

TAX MAP PARCEL NUMBER	PROPERTY LOCATION & CLASS	ASSESSMENT	EXEMPTION CODE-----	COUNTY-----	TOWN-----	SCHOOL
CURRENT OWNERS NAME	SCHOOL DISTRICT	LAND	TAX DESCRIPTION	TAXABLE VALUE		
CURRENT OWNERS ADDRESS	PARCEL SIZE/GRID COORD	TOTAL	SPECIAL DISTRICTS			ACCOUNT NO.
***** 83.056-1-6.12 *****						
83.056-1-6.12	531 River Rd East					
Alford Gary R	260 Seasonal res - WTRFNT		COUNTY TAXABLE VALUE	167,400		
Alford Sharon L	Morristown 406001	120,000	TOWN TAXABLE VALUE	167,400		
PO Box 638	146'wf	167,400	SCHOOL TAXABLE VALUE	167,400		
Ogdensburg, NY 13669	FRNT 146.00 DPTH		FD027 Fire Protection 1	167,400 TO M		
	ACRES 0.70					
	EAST-0154383 NRTH-1671730					
	DEED BOOK 2007 PG-12043					
	FULL MARKET VALUE	167,400				
***** 83.056-1-6.111 *****						
83.056-1-6.111	515,521, 523 River Rd East					1- 84- 5.1
Bogardus Allen C	417 Cottages - WTRFNT		COUNTY TAXABLE VALUE	284,500		
Bogardus M Lorraine	Morristown 406001	188,500	TOWN TAXABLE VALUE	284,500		
518 River Rd East	367'wf	284,500	SCHOOL TAXABLE VALUE	284,500		
Ogdensburg, NY 13669	FRNT 252.00 DPTH 200.00		FD027 Fire Protection 1	284,500 TO M		
	ACRES 1.90					
	EAST-0154127 NRTH-1671478					
	DEED BOOK W28 PG-84					
	FULL MARKET VALUE	284,500				
***** 83.056-1-6.112 *****						
83.056-1-6.112	523 River Rd East					
Grimble Richard W	312 Vac w/imprv		COUNTY TAXABLE VALUE	90,000		
7285 Buckley Rd	Morristown 406001	90,000	TOWN TAXABLE VALUE	90,000		
North Syracuse, NY 13212	FRNT 115.00 DPTH 224.00	90,000	SCHOOL TAXABLE VALUE	90,000		
	ACRES 0.70		FD027 Fire Protection 1	90,000 TO M		
	EAST-0154287 NRTH-1671619					
	DEED BOOK 2008 PG-1497					
	FULL MARKET VALUE	90,000				
***** 83.056-1-7 *****						
83.056-1-7	507 River Rd East					1- 25- 2
Shuman James C	260 Seasonal res - WTRFNT		Basic Star 41854 0	0	0	30,000
Shuman Lauren	Morristown 406001	61,200	COUNTY TAXABLE VALUE	275,000		
507 River Rd East	75'wf	275,000	TOWN TAXABLE VALUE	275,000		
Ogdensburg, NY 13669	FRNT 75.00 DPTH 273.00		SCHOOL TAXABLE VALUE	245,000		
	BANK8888869		FD027 Fire Protection 1	275,000 TO M		
	EAST-0153919 NRTH-1671352					
	DEED BOOK 2002 PG-20531					
	FULL MARKET VALUE	275,000				
***** 83.056-1-8 *****						
83.056-1-8	Off River Rd East					1- 22- 4
Albright Lucia M Trust	314 Rural vac<10 - WTRFNT		COUNTY TAXABLE VALUE	22,000		
15A Carriage House Cir	Morristown 406001	22,000	TOWN TAXABLE VALUE	22,000		
Cazenovia, NY 13035	25x168x100x27(wf)x94x165	22,000	SCHOOL TAXABLE VALUE	22,000		
	FRNT 27.00 DPTH 259.00		FD027 Fire Protection 1	22,000 TO M		
	EAST-0153827 NRTH-1671406					
	DEED BOOK 2011 PG-14708					
	FULL MARKET VALUE	22,000				

STATE OF NEW YORK
COUNTY - St Lawrence
TOWN - Morristown
SWIS - 406089

2 0 1 2 F I N A L A S S E S S M E N T R O L L
T A X A B L E SECTION OF THE ROLL - 1
TAX MAP NUMBER SEQUENCE
UNIFORM PERCENT OF VALUE IS 100.00
UNIFORM PERCENT OF VALUE IS 100.00

PAGE 251
VALUATION DATE-JUL 01, 2011
TAXABLE STATUS DATE-MAR 01, 2012

TAX MAP PARCEL NUMBER	PROPERTY LOCATION & CLASS	ASSESSMENT	EXEMPTION CODE-----	COUNTY-----	TOWN-----	SCHOOL
CURRENT OWNERS NAME	SCHOOL DISTRICT	LAND	TAX DESCRIPTION	TAXABLE VALUE		
CURRENT OWNERS ADDRESS	PARCEL SIZE/GRID COORD	TOTAL	SPECIAL DISTRICTS			ACCOUNT NO.
***** 83.056-1-9 *****						
83.056-1-9	3 Brown Ln/prvt 260 Seasonal res - WTRFNT		COUNTY TAXABLE VALUE	149,500		1- 70-13
Albright Lucia M Trust	Morristown 406001	92,400	TOWN TAXABLE VALUE	149,500		
15A Carriage House Cir	45x210x135x112wfx100x208	149,500	SCHOOL TAXABLE VALUE	149,500		
Cazenovia, NY 13035	FRNT 112.00 DPTH 308.00 EAST-0153793 NRTH-1671373 DEED BOOK 2011 PG-14708		FD027 Fire Protection 1	149,500	TO M	
	FULL MARKET VALUE	149,500				
***** 83.056-1-10 *****						
83.056-1-10	2 Brown Ln/prvt 210 1 Family Res - WTRFNT		Basic Star 41854	0		1- 24- 2
Spooner James D	Morristown 406001	89,300	Home Imp - 44212	0	5,700	30,000
Spooner Julie A	120'wf	260,000	Home Impro 44213	0	0	0
2 Brown Ln	FRNT 120.00 DPTH		COUNTY TAXABLE VALUE	254,300		
Ogdensburg, NY 13669	ACRES 0.44		TOWN TAXABLE VALUE	254,300		
	EAST-0153687 NRTH-1671366		SCHOOL TAXABLE VALUE	230,000		
	DEED BOOK 2011 PG-13236		FD027 Fire Protection 1	248,600	TO M	
	FULL MARKET VALUE	260,000	11,400 EX			
***** 83.056-1-11.1 *****						
83.056-1-11.1	1 Brown Ln/prvt 210 1 Family Res - WTRFNT		Enhanced S 41834	0		1- 56- 1
Knowles Maureen (LU)	Morristown 406001	123,100	COUNTY TAXABLE VALUE	278,400		62,200
Knowles Paul S (LU)	151x314x137x233	278,400	TOWN TAXABLE VALUE	278,400		
1 Brown Ln	FRNT 151.00 DPTH		SCHOOL TAXABLE VALUE	216,200		
Ogdensburg, NY 13669	ACRES 0.86		FD027 Fire Protection 1	278,400	TO M	
	EAST-0153703 NRTH-1671222					
	DEED BOOK 2010 PG-7792					
	FULL MARKET VALUE	278,400				
***** 83.056-1-14.1 *****						
83.056-1-14.1	487B River Rd East 260 Seasonal res - WTRFNT		COUNTY TAXABLE VALUE	141,000		1- 51- 7
Turnbull Mark	Morristown 406001	97,700	TOWN TAXABLE VALUE	141,000		
Turnbull Lynda & James	120'wfx295x109x230	141,000	SCHOOL TAXABLE VALUE	141,000		
% Mark Turnbull	FRNT 120.00 DPTH		FD027 Fire Protection 1	141,000	TO M	
18 Kensington Ct	ACRES 0.65					
New Hartford, NY 13413	EAST-0153656 NRTH-1670969					
	DEED BOOK 1068 PG-817					
	FULL MARKET VALUE	141,000				
***** 83.056-1-15 *****						
83.056-1-15	487A River Rd East 260 Seasonal res - WTRFNT		COUNTY TAXABLE VALUE	173,300		1- 37-14
Turnbull James B & Mark A	Morristown 406001	92,500	TOWN TAXABLE VALUE	173,300		
Cioni Lynda M	115x230x107x180	173,300	SCHOOL TAXABLE VALUE	173,300		
% Mark Turnbull	FRNT 115.00 DPTH 205.00		FD027 Fire Protection 1	173,300	TO M	
18 Kensington Ct	EAST-0153609 NRTH-1670872					
New Hartford, NY 13413	DEED BOOK 2006 PG-19534					
	FULL MARKET VALUE	173,300				

STATE OF NEW YORK
 COUNTY - St Lawrence
 TOWN - Morristown
 SWIS - 406089

2 0 1 2 F I N A L A S S E S S M E N T R O L L
 T A X A B L E SECTION OF THE ROLL - 1
 TAX MAP NUMBER SEQUENCE
 UNIFORM PERCENT OF VALUE IS 100.00
 UNIFORM PERCENT OF VALUE IS 100.00

PAGE 252
 VALUATION DATE-JUL 01, 2011
 TAXABLE STATUS DATE-MAR 01, 2012

TAX MAP PARCEL NUMBER	PROPERTY LOCATION & CLASS	ASSESSMENT	EXEMPTION CODE-----	COUNTY-----	TOWN-----	SCHOOL
CURRENT OWNERS NAME	SCHOOL DISTRICT	LAND	TAX DESCRIPTION	TAXABLE VALUE		
CURRENT OWNERS ADDRESS	PARCEL SIZE/GRID COORD	TOTAL	SPECIAL DISTRICTS			ACCOUNT NO.

83.056-1-16	483 River Rd East			83.056-1-16		*****
Savage John M & Cogswell,N	260 Seasonal res - WTRFNT		COUNTY TAXABLE VALUE			1- 90- 7
Savage William H & James E	Morristown 406001	79,800	TOWN TAXABLE VALUE			
% John Savage	Life Use To Low,eileen &	166,700	SCHOOL TAXABLE VALUE			
PO Box 189	Zuydhoek,grace.		FD027 Fire Protection 1			
South Beach, OR 97366	Seas 105Wfx180x117x145					
	FRNT 105.00 DPTH					
	ACRES 0.41					
	EAST-0153560 NRTH-1670777					
	DEED BOOK 1058 PG-414					
	FULL MARKET VALUE	166,700				

83.056-1-17	479 River Rd East			83.056-1-17		*****
Baldasaro Philip M	210 1 Family Res - WTRFNT		COUNTY TAXABLE VALUE			1- 58- 9
Baldasaro Carol Lynn	Morristown 406001	83,300	TOWN TAXABLE VALUE			
115 Woodford Rd	118wfx145x118x130	347,300	SCHOOL TAXABLE VALUE			
Scarsdale, NY 10583	FRNT 118.00 DPTH 138.00		FD027 Fire Protection 1			
	EAST-0153504 NRTH-1670676					
	DEED BOOK 1116 PG-606					
	FULL MARKET VALUE	347,300				

83.056-1-18	497 River Rd East			83.056-1-18		*****
Turnbull Mark & Lynda	260 Seasonal res - WTRFNT		COUNTY TAXABLE VALUE			1- 84-4.13
Turnbull James	Morristown 406001	98,600	TOWN TAXABLE VALUE			
% Mark Turnbull	(eff 105'Wf)	169,700	SCHOOL TAXABLE VALUE			
18 Kensington Ct	120wfx237x30x120x145x295		FD027 Fire Protection 1			
New Hartford, NY 13413	FRNT 120.00 DPTH 295.00					
	EAST-0153711 NRTH-1671064					
	DEED BOOK 1068 PG-817					
	FULL MARKET VALUE	169,700				

83.056-1-19	473 River Rd East			83.056-1-19		*****
Langtry Lois	210 1 Family Res - WTRFNT		Basic Star 41854			1-84-4.112
473 River Rd East	Morristown 406001	95,200	COUNTY TAXABLE VALUE	0	0	0 30,000
Ogdensburg, NY 13669	FRNT 135.00 DPTH	270,700	TOWN TAXABLE VALUE			
	ACRES 0.40		SCHOOL TAXABLE VALUE			
	EAST-0153423 NRTH-1670576		FD027 Fire Protection 1			
	DEED BOOK 1011 PG-00842					
	FULL MARKET VALUE	270,700				

83.056-1-20	1 Chandler Rd/prvt			83.056-1-20		*****
Kimm Barbara Chandler	260 Seasonal res - WTRFNT		COUNTY TAXABLE VALUE			1- 30- 6
112 Edwards Falls Ln	Morristown 406001	132,900	TOWN TAXABLE VALUE			
Manlius, NY 13104	Also 1013/1104	239,300	SCHOOL TAXABLE VALUE			
	161wfx100x32x96xvar		FD027 Fire Protection 1			
	FRNT 161.00 DPTH					
	ACRES 1.30					
	EAST-0154676 NRTH-1672121					
	DEED BOOK 1003 PG-807					
	FULL MARKET VALUE	239,300				

STATE OF NEW YORK
 COUNTY - St Lawrence
 TOWN - Morristown
 SWIS - 406089

2 0 1 2 F I N A L A S S E S S M E N T R O L L
 T A X A B L E SECTION OF THE ROLL - 1

PAGE 253
 VALUATION DATE-JUL 01, 2011
 TAXABLE STATUS DATE-MAR 01, 2012

TAX MAP NUMBER SEQUENCE
 UNIFORM PERCENT OF VALUE IS 100.00
 UNIFORM PERCENT OF VALUE IS 100.00

TAX MAP PARCEL NUMBER	PROPERTY LOCATION & CLASS	ASSESSMENT	EXEMPTION CODE-----	COUNTY-----	TOWN-----	SCHOOL
CURRENT OWNERS NAME	SCHOOL DISTRICT	LAND	TAX DESCRIPTION	TAXABLE VALUE		
CURRENT OWNERS ADDRESS	PARCEL SIZE/GRID COORD	TOTAL	SPECIAL DISTRICTS	ACCOUNT NO.		

83.056-1-21	5 Chandler Rd/prvt 260 Seasonal res - WTRFNT		COUNTY TAXABLE VALUE	203,800	83.056-1-21	1-103-10
Hughes Charlene P	Morristown 406001	61,500	TOWN TAXABLE VALUE	203,800		
115 Spyglass Ln	Also 1038/103	203,800	SCHOOL TAXABLE VALUE	203,800		
Fayetteville, NY 13066	FRNT 100.00 DPTH ACRES 1.50		FD027 Fire Protection 1	203,800 TO M		
	EAST-0154797 NRTH-1672258					
	DEED BOOK 1004 PG-560					
	FULL MARKET VALUE	203,800				

83.056-2-1	469 River Rd East 210 1 Family Res - WTRFNT		COUNTY TAXABLE VALUE	229,000	83.056-2-1	1- 62- 5
LaMacchia Leslie	Morristown 406001	34,600	TOWN TAXABLE VALUE	229,000		
1200 Post Oak Blvd Apt 1001	88x128x50wfx128	229,000	SCHOOL TAXABLE VALUE	229,000		
Houston, TX 77056	FRNT 50.00 DPTH 177.00		FD027 Fire Protection 1	229,000 TO M		
	EAST-0153360 NRTH-1670505					
	DEED BOOK 2009 PG-17345					
	FULL MARKET VALUE	229,000				

83.056-2-2	465 River Rd East 260 Seasonal res - WTRFNT		Vet - Comb 41131	0	20,000	1- 35- 4
Barr Edmund S	Morristown 406001	60,000	Basic Star 41854	0	0	0 30,000
PO Box 120	85wfx136x85x140	132,100	COUNTY TAXABLE VALUE	112,100		
Morristown, NY 13664-0120	FRNT 85.00 DPTH 138.00		TOWN TAXABLE VALUE	112,100		
	EAST-0153313 NRTH-1670451		SCHOOL TAXABLE VALUE	102,100		
	DEED BOOK 2000 PG-19096		FD027 Fire Protection 1	132,100 TO M		
	FULL MARKET VALUE	132,100				

83.056-2-3	461B River Rd East 260 Seasonal res - WTRFNT		CW_15_VET/ 41161	0	12,000	1- 97-11
Yager Stanley K Sr	Morristown 406001	44,800	Enhanced S 41834	0	0	0 62,200
Yager Robin M	65wfx140x65x126	154,000	COUNTY TAXABLE VALUE	142,000		
140 Lake Rd	FRNT 65.00 DPTH 133.00		TOWN TAXABLE VALUE	142,000		
Dryden, NY 13053	BANK8888856		SCHOOL TAXABLE VALUE	91,800		
	EAST-0153257 NRTH-1670395		FD027 Fire Protection 1	154,000 TO M		
	DEED BOOK 2009 PG-17002					
	FULL MARKET VALUE	154,000				

STATE OF NEW YORK
 COUNTY - St Lawrence
 TOWN - Morristown
 SWIS - 406089

2 0 1 2 F I N A L A S S E S S M E N T R O L L
 T A X A B L E SECTION OF THE ROLL - 1
 M A P S E C T I O N - 083
 S U B - S E C T I O N - 056
 U N I F O R M P E R C E N T O F V A L U E I S 100.00

PAGE 254
 VALUATION DATE-JUL 01, 2011
 TAXABLE STATUS DATE-MAR 01, 2012
 RPS150/V04/L015
 CURRENT DATE 6/14/2012

*** S P E C I A L D I S T R I C T S U M M A R Y ***

CODE	DISTRICT NAME	TOTAL PARCELS	EXTENSION TYPE	EXTENSION VALUE	AD VALOREM VALUE	EXEMPT AMOUNT	TAXABLE VALUE
FD027	Fire Protectio	24	TOTAL M		4673,700	11,400	4662,300

*** S C H O O L D I S T R I C T S U M M A R Y ***

CODE	DISTRICT NAME	TOTAL PARCELS	ASSESSED LAND	ASSESSED TOTAL	EXEMPT AMOUNT	TOTAL TAXABLE	STAR AMOUNT	STAR TAXABLE
406001	Morristown	24	1990,200	4673,700		4673,700	304,400	4369,300
	S U B - T O T A L	24	1990,200	4673,700		4673,700	304,400	4369,300
	T O T A L	24	1990,200	4673,700		4673,700	304,400	4369,300

*** S Y S T E M C O D E S S U M M A R Y ***

NO SYSTEM EXEMPTIONS AT THIS LEVEL

*** E X E M P T I O N S U M M A R Y ***

CODE	DESCRIPTION	TOTAL PARCELS	COUNTY	TOWN	SCHOOL
41121	Vet - Wart	1	12,000	12,000	
41131	Vet - Comb	1	20,000	20,000	
41161	CW_15_VET/	1	12,000	12,000	
41834	Enhanced S	2			124,400
41854	Basic Star	6			180,000
44212	Home Imp -	1	5,700		
44213	Home Impro	1		5,700	
	T O T A L	13	49,700	49,700	304,400

STATE OF NEW YORK
COUNTY - St Lawrence
TOWN - Morristown
SWIS - 406089

2 0 1 2 F I N A L A S S E S S M E N T R O L L
T A X A B L E SECTION OF THE ROLL - 1
M A P S E C T I O N - 083
S U B - S E C T I O N - 056
UNIFORM PERCENT OF VALUE IS 100.00

PAGE 255
VALUATION DATE-JUL 01, 2011
TAXABLE STATUS DATE-MAR 01, 2012
RPS150/V04/L015
CURRENT DATE 6/14/2012

*** G R A N D T O T A L S ***

ROLL SEC	DESCRIPTION	TOTAL PARCELS	ASSESSED LAND	ASSESSED TOTAL	TAXABLE COUNTY	TAXABLE TOWN	TAXABLE SCHOOL	STAR TAXABLE
1	TAXABLE	24	1990,200	4673,700	4624,000	4624,000	4673,700	4369,300

STATE OF NEW YORK
 COUNTY - St Lawrence
 TOWN - Morristown
 SWIS - 406089

2 0 1 2 F I N A L A S S E S S M E N T R O L L
 T A X A B L E SECTION OF THE ROLL - 1

PAGE 256
 VALUATION DATE-JUL 01, 2011
 TAXABLE STATUS DATE-MAR 01, 2012

TAX MAP PARCEL SEQUENCE
 UNIFORM PERCENT OF VALUE IS 100.00
 UNIFORM PERCENT OF VALUE IS 100.00

TAX MAP PARCEL NUMBER	PROPERTY LOCATION & CLASS	ASSESSMENT	EXEMPTION CODE-----	COUNTY-----	TOWN-----	SCHOOL
CURRENT OWNERS NAME	SCHOOL DISTRICT	LAND	TAX DESCRIPTION	TAXABLE VALUE		
CURRENT OWNERS ADDRESS	PARCEL SIZE/GRID COORD	TOTAL	SPECIAL DISTRICTS	ACCOUNT NO.		
***** 83.063-1-1.1 *****						
83.063-1-1.1	435 River Rd East					1- 85- 9
Durki Michael J	210 1 Family Res - WTRFNT		Vet - Comb 41131	0	20,000	20,000 0
Durki Maureen M	Morristown 406001	102,600	Basic Star 41854	0	0	0 30,000
435 River Rd East	127'wf	270,000	COUNTY TAXABLE VALUE		250,000	
Ogdensburg, NY 13669	FRNT 127.00 DPTH		TOWN TAXABLE VALUE		250,000	
	ACRES 0.59		SCHOOL TAXABLE VALUE		240,000	
	EAST-0152770 NRTH-1669903		FD027 Fire Protection 1		270,000	TO M
	DEED BOOK 2010 PG-4460					
	FULL MARKET VALUE	270,000				
***** 83.063-1-1.2 *****						
83.063-1-1.2	427 River Rd East					
Connor Marilyn	260 Seasonal res - WTRFNT		COUNTY TAXABLE VALUE		128,400	
347A River Rd East	Morristown 406001	83,800	TOWN TAXABLE VALUE		128,400	
Ogdensburg, NY 13669	103x221x100x212	128,400	SCHOOL TAXABLE VALUE		128,400	
	FRNT 103.00 DPTH 227.00		FD027 Fire Protection 1		128,400	TO M
	ACRES 0.44					
	EAST-0152696 NRTH-1669819					
	DEED BOOK 2007 PG-9667					
	FULL MARKET VALUE	128,400				
***** 83.063-1-2 *****						
83.063-1-2	425 River Rd East					1- 66- 4
Spies Ann	260 Seasonal res - WTRFNT		COUNTY TAXABLE VALUE		164,200	
FitzRandolph Peter	Morristown 406001	78,100	TOWN TAXABLE VALUE		164,200	
24 Fairlane Dr	FRNT 98.00 DPTH 198.00	164,200	SCHOOL TAXABLE VALUE		164,200	
Canton, NY 13617	EAST-0152621 NRTH-1669741		FD027 Fire Protection 1		164,200	TO M
	DEED BOOK 2004 PG-22221					
	FULL MARKET VALUE	164,200				
***** 83.063-1-3 *****						
83.063-1-3	420 River Rd East					1- 68-15
Mahoney Helen B (Lu)	260 Seasonal res - WTRFNT		Enhanced S 41834	0	0	0 62,200
533 State St	Morristown 406001	152,600	COUNTY TAXABLE VALUE		205,600	
Ogdensburg, NY 13669	FRNT 190.00 DPTH	205,600	TOWN TAXABLE VALUE		205,600	
	ACRES 3.50		SCHOOL TAXABLE VALUE		143,400	
	EAST-0152525 NRTH-1669622		FD025 Brier Hill Fire Dist		205,600	TO M
	DEED BOOK 2006 PG-562					
	FULL MARKET VALUE	205,600				
***** 83.063-1-4 *****						
83.063-1-4	437 River Rd East					1- 72- 2
McDonald Robert P & Etal	260 Seasonal res - WTRFNT		COUNTY TAXABLE VALUE		112,000	
% Emily Lamont	Morristown 406001	58,200	TOWN TAXABLE VALUE		112,000	
390 Waltham Sts	75x219x72wfx205	112,000	SCHOOL TAXABLE VALUE		112,000	
West Newton, MA 02465	FRNT 72.00 DPTH 212.00		FD027 Fire Protection 1		112,000	TO M
	EAST-0152837 NRTH-1669976					
	DEED BOOK 977 PG-662					
	FULL MARKET VALUE	112,000				

STATE OF NEW YORK
COUNTY - St Lawrence
TOWN - Morristown
SWIS - 406089

2 0 1 2 F I N A L A S S E S S M E N T R O L L
T A X A B L E SECTION OF THE ROLL - 1
TAX MAP NUMBER SEQUENCE
UNIFORM PERCENT OF VALUE IS 100.00
UNIFORM PERCENT OF VALUE IS 100.00

PAGE 257
VALUATION DATE-JUL 01, 2011
TAXABLE STATUS DATE-MAR 01, 2012

TAX MAP PARCEL NUMBER	PROPERTY LOCATION & CLASS	ASSESSMENT	EXEMPTION CODE	COUNTY	TOWN	SCHOOL
CURRENT OWNERS NAME	SCHOOL DISTRICT	LAND	TAX DESCRIPTION	TAXABLE VALUE		
CURRENT OWNERS ADDRESS	PARCEL SIZE/GRID COORD	TOTAL	SPECIAL DISTRICTS			ACCOUNT NO.
***** 83.063-1-5.1 *****						
83.063-1-5.1	441 River Rd East					1- 71- 7
Mayhew Douglas (Trust)	260 Seasonal res - WTRFNT		COUNTY TAXABLE VALUE	97,000		
Mayhew Hope (Trust)	Morristown 406001	6,000	TOWN TAXABLE VALUE	97,000		
109 Greenridge Dr	Also Deed 986/1084	97,000	SCHOOL TAXABLE VALUE	97,000		
Horseheads, NY 14845	60x205x60x204		FD027 Fire Protection 1	97,000 TO M		
	FRNT 60.00 DPTH					
	ACRES 1.20					
	EAST-0153053 NRTH-1669804					
	DEED BOOK 1085 PG-859					
	FULL MARKET VALUE	97,000				
***** 83.063-1-6 *****						
83.063-1-6	443 River Rd East					1- 71- 8
Woods Donald	210 1 Family Res - WTRFNT		Basic Star 41854	0	0	30,000
Woods Christine	Morristown 406001	58,000	COUNTY TAXABLE VALUE	167,000		
443 River Rd East	80x204x80x195	167,000	TOWN TAXABLE VALUE	167,000		
Ogdensburg, NY 13669	FRNT 80.00 DPTH 204.00		SCHOOL TAXABLE VALUE	137,000		
	EAST-0152924 NRTH-1670077		FD027 Fire Protection 1	167,000 TO M		
	DEED BOOK 899 PG-633					
	FULL MARKET VALUE	167,000				
***** 83.063-1-7 *****						
83.063-1-7	447 River Rd East					1-101- 1
Taylor Mark R	210 1 Family Res - WTRFNT		Basic Star 41854	0	0	30,000
Taylor Gina M	Morristown 406001	66,000	COUNTY TAXABLE VALUE	220,000		
PO Box 291	89x195x95wfx170	220,000	TOWN TAXABLE VALUE	220,000		
Morristown, NY 13664	FRNT 95.00 DPTH 183.00		SCHOOL TAXABLE VALUE	190,000		
	BANK8888173		FD027 Fire Protection 1	220,000 TO M		
	EAST-0152997 NRTH-1670133					
	DEED BOOK 2007 PG-2591					
	FULL MARKET VALUE	220,000				
***** 83.063-1-8 *****						
83.063-1-8	449 River Rd East					1- 46-15
Frame Roxanne	210 1 Family Res - WTRFNT		Enhanced S 41834	0	0	62,200
449 River Rd East	Morristown 406001	59,600	COUNTY TAXABLE VALUE	200,000		
Ogdensburg, NY 13669	96x170x99wfx160	200,000	TOWN TAXABLE VALUE	200,000		
	FRNT 99.00 DPTH 165.00		SCHOOL TAXABLE VALUE	137,800		
	EAST-0153057 NRTH-1670212		FD027 Fire Protection 1	200,000 TO M		
	DEED BOOK 975 PG-351					
	FULL MARKET VALUE	200,000				
***** 83.063-1-9 *****						
83.063-1-9	453 River Rd East					1- 42- 2
Duford Alma B (Lu)	210 1 Family Res - WTRFNT		Vet - Comb 41131	0	20,000	0
% Carl Duford	Morristown 406001	38,000	Vet - Disa 41141	0	6,340	0
22 Holden Ave	50wfx170x50x172	126,800	Aged - All 41800	0	50,230	63,400
Peru, NY 12972	FRNT 50.00 DPTH 170.00		Enhanced S 41834	0	0	62,200
	EAST-0153105 NRTH-1670257		COUNTY TAXABLE VALUE	50,230		
	DEED BOOK 2002 PG-9503		TOWN TAXABLE VALUE	50,230		
PRIOR OWNER ON 3/01/2012	FULL MARKET VALUE	126,800	SCHOOL TAXABLE VALUE	1,200		
Duford Alma B (Lu)			FD027 Fire Protection 1	126,800 TO M		

STATE OF NEW YORK
 COUNTY - St Lawrence
 TOWN - Morristown
 SWIS - 406089

2 0 1 2 F I N A L A S S E S S M E N T R O L L
 T A X A B L E SECTION OF THE ROLL - 1

PAGE 258
 VALUATION DATE-JUL 01, 2011
 TAXABLE STATUS DATE-MAR 01, 2012

TAX MAP NUMBER SEQUENCE
 UNIFORM PERCENT OF VALUE IS 100.00
 UNIFORM PERCENT OF VALUE IS 100.00

TAX MAP PARCEL NUMBER	PROPERTY LOCATION & CLASS	ASSESSMENT	EXEMPTION CODE	COUNTY	TOWN	SCHOOL
CURRENT OWNERS NAME	SCHOOL DISTRICT	LAND	TAX DESCRIPTION	TAXABLE VALUE		
CURRENT OWNERS ADDRESS	PARCEL SIZE/GRID COORD	TOTAL	SPECIAL DISTRICTS		ACCOUNT NO.	
***** 83.063-1-10 *****						
83.063-1-10	River Rd East 314 Rural vac<10		COUNTY TAXABLE VALUE	5,500		
Taylor Mark R	Morristown 406001	5,500	TOWN TAXABLE VALUE	5,500		
Taylor Gina M	100x453x101x455	5,500	SCHOOL TAXABLE VALUE	5,500		
PO Box 291	FRNT 100.00 DPTH 432.00		FD027 Fire Protection 1	5,500 TO M		
Morristown, NY 13664	EAST-0153294 NRTH-1669954					
	DEED BOOK 2005 PG-9759					
	FULL MARKET VALUE	5,500				
***** 83.063-1-11 *****						
83.063-1-11	River Rd East 311 Res vac land		COUNTY TAXABLE VALUE	5,500		
Taylor Mark R	Morristown 406001	5,500	TOWN TAXABLE VALUE	5,500		
Taylor Gina	100x455x100x456	5,500	SCHOOL TAXABLE VALUE	5,500		
PO Box 291	FRNT 100.00 DPTH 456.00		FD027 Fire Protection 1	5,500 TO M		
Morristown, NY 13664	EAST-0153225 NRTH-1669901					
	DEED BOOK 1090 PG-821					
	FULL MARKET VALUE	5,500				
***** 83.063-1-12 *****						
83.063-1-12	River Rd East 311 Res vac land		COUNTY TAXABLE VALUE	5,500		
Taylor Mark R	Morristown 406001	5,500	TOWN TAXABLE VALUE	5,500		
Taylor Gina	100x456x100x458	5,500	SCHOOL TAXABLE VALUE	5,500		
PO Box 291	FRNT 100.00 DPTH 433.00		FD027 Fire Protection 1	5,500 TO M		
Morristown, NY 13664	ACRES 0.99					
	EAST-0153151 NRTH-1669811					
	DEED BOOK 2002 PG-16427					
	FULL MARKET VALUE	5,500				
***** 83.063-1-14 *****						
83.063-1-14	River Rd East 311 Res vac land		COUNTY TAXABLE VALUE	5,500		
Lamont Emily	Morristown 406001	5,500	TOWN TAXABLE VALUE	5,500		
390 Waltham St	100x460	5,500	SCHOOL TAXABLE VALUE	5,500		
West Newton, MA 02465	FRNT 100.00 DPTH 433.00		FD027 Fire Protection 1	5,500 TO M		
	ACRES 0.90					
	EAST-0153026 NRTH-1669641					
	DEED BOOK 2002 PG-16382					
	FULL MARKET VALUE	5,500				
***** 83.063-1-15 *****						
83.063-1-15	River Rd East 311 Res vac land		COUNTY TAXABLE VALUE	5,500		
Lamont Emily	Morristown 406001	5,500	TOWN TAXABLE VALUE	5,500		
390 Waltham St	100x460	5,500	SCHOOL TAXABLE VALUE	5,500		
West Newton, MA 02465	FRNT 100.00 DPTH 434.00		FD027 Fire Protection 1	5,500 TO M		
	ACRES 0.90					
	EAST-0152950 NRTH-1669559					
	DEED BOOK 2002 PG-16382					
	FULL MARKET VALUE	5,500				

STATE OF NEW YORK
 COUNTY - St Lawrence
 TOWN - Morristown
 SWIS - 406089

2 0 1 2 F I N A L A S S E S S M E N T R O L L
 T A X A B L E SECTION OF THE ROLL - 1
 TAX MAP NUMBER SEQUENCE
 UNIFORM PERCENT OF VALUE IS 100.00
 UNIFORM PERCENT OF VALUE IS 100.00

PAGE 259
 VALUATION DATE-JUL 01, 2011
 TAXABLE STATUS DATE-MAR 01, 2012

TAX MAP PARCEL NUMBER	PROPERTY LOCATION & CLASS	ASSESSMENT	EXEMPTION CODE-----	COUNTY-----	TOWN-----	SCHOOL
CURRENT OWNERS NAME	SCHOOL DISTRICT	LAND	TAX DESCRIPTION	TAXABLE VALUE		
CURRENT OWNERS ADDRESS	PARCEL SIZE/GRID COORD	TOTAL	SPECIAL DISTRICTS	ACCOUNT NO.		
***** 83.063-1-16 *****						
83.063-1-16	River Rd East				1- 84-	4.2
Spies Ann	314 Rural vac<10		COUNTY TAXABLE VALUE	5,500		
24 Fairlane Dr	Morristown 406001	5,500	TOWN TAXABLE VALUE	5,500		
Canton, NY 13617	FRNT 100.00 DPTH 400.00	5,500	SCHOOL TAXABLE VALUE	5,500		
	ACRES 0.90		FD027 Fire Protection 1	5,500 TO M		
	EAST-0152864 NRTH-1669505					
	DEED BOOK 933 PG-922					
	FULL MARKET VALUE	5,500				
***** 83.063-1-17 *****						
83.063-1-17	426 River Rd East		Aged - Cou 41802	0	31,000	1- 84- 4.12
Cree Ina V (Lu)	210 1 Family Res	7,800	Aged - Tow 41803	0	0	0
426 River Rd East	Morristown 406001	77,500	Enhanced S 41834	0	0	38,750
Morristown, NY 13664	110x400x110x400		COUNTY TAXABLE VALUE	46,500		0
	FRNT 110.00 DPTH 400.00		TOWN TAXABLE VALUE	38,750		62,200
	ACRES 1.01		SCHOOL TAXABLE VALUE	15,300		
	EAST-0152774 NRTH-1669471		FD027 Fire Protection 1	77,500 TO M		
	DEED BOOK 2002 PG-8780					
	FULL MARKET VALUE	77,500				
***** 83.063-2-1.1 *****						
83.063-2-1.1	Rogers Rd/prvt				1- 58-	6
Johnson Gloria Scott (LU)	312 Vac w/imprv - WTRFNT	41,700	COUNTY TAXABLE VALUE	49,600		
379 River Rd East	Morristown 406001	49,600	TOWN TAXABLE VALUE	49,600		
Morristown, NY 13664	Also Deed 985/947		SCHOOL TAXABLE VALUE	49,600		
	66x129x66x161		FD025 Brier Hill Fire Dist	49,600 TO M		
	FRNT 66.00 DPTH					
	ACRES 0.20					
	EAST-0151374 NRTH-1668956					
	DEED BOOK 2010 PG-15566					
	FULL MARKET VALUE	49,600				
***** 83.063-2-2.1 *****						
83.063-2-2.1	30 Rogers Rd/prvt				1- 91-	15
Johnson II Richard W	260 Seasonal res - WTRFNT	80,200	COUNTY TAXABLE VALUE	116,000		
Johnson Carolyn H	Morristown 406001	116,000	TOWN TAXABLE VALUE	116,000		
PO Box 58	124x146x98x129		SCHOOL TAXABLE VALUE	116,000		
Hannawa Falls, NY 13647	FRNT 124.00 DPTH		FD025 Brier Hill Fire Dist	116,000 TO M		
	ACRES 0.33					
	EAST-0151448 NRTH-1668997					
	DEED BOOK 2010 PG-15567					
	FULL MARKET VALUE	116,000				
***** 83.063-2-3 *****						
83.063-2-3	26 Rogers Rd/prvt				1- 50-	6
Glascock William L Trust	260 Seasonal res - WTRFNT	46,400	COUNTY TAXABLE VALUE	154,400		
231 Marietta Rd	Morristown 406001	154,400	TOWN TAXABLE VALUE	154,400		
Mooreville, NC 28117	Eff 58'wf		SCHOOL TAXABLE VALUE	154,400		
	FRNT 68.00 DPTH 200.00		FD025 Brier Hill Fire Dist	154,400 TO M		
	EAST-0151523 NRTH-1669052					
	DEED BOOK 2005 PG-3587					
	FULL MARKET VALUE	154,400				

STATE OF NEW YORK
 COUNTY - St Lawrence
 TOWN - Morristown
 SWIS - 406089

2 0 1 2 F I N A L A S S E S S M E N T R O L L
 T A X A B L E SECTION OF THE ROLL - 1

PAGE 260
 VALUATION DATE-JUL 01, 2011
 TAXABLE STATUS DATE-MAR 01, 2012

TAX MAP NUMBER SEQUENCE
 UNIFORM PERCENT OF VALUE IS 100.00
 UNIFORM PERCENT OF VALUE IS 100.00

TAX MAP PARCEL NUMBER	PROPERTY LOCATION & CLASS	ASSESSMENT	EXEMPTION CODE-----	COUNTY-----	TOWN-----	SCHOOL
CURRENT OWNERS NAME	SCHOOL DISTRICT	LAND	TAX DESCRIPTION	TAXABLE VALUE		
CURRENT OWNERS ADDRESS	PARCEL SIZE/GRID COORD	TOTAL	SPECIAL DISTRICTS	ACCOUNT NO.		

83.063-2-4.11	24 Rogers Rd/prvt 260 Seasonal res - WTRFNT		COUNTY TAXABLE VALUE	83.063-2-4.11	*****	1- 66- 3
Glascock Benjamin L	Morristown 406001	73,200	TOWN TAXABLE VALUE			
827 West Broadway	Also 2000/14786	115,000	SCHOOL TAXABLE VALUE			
Maryville, TN 37801	Eff 58'Wf 90'wf FRNT 90.00 DPTH 226.00 EAST-0151559 NRTH-1669114 DEED BOOK 1999 PG-5910 FULL MARKET VALUE		FD025 Brier Hill Fire Dist			115,000 TO M

83.063-2-5	22 Rogers Rd/prvt 260 Seasonal res - WTRFNT		COUNTY TAXABLE VALUE	83.063-2-5	*****	1- 29- 1
Brady Scott L & Etal	Morristown 406001	49,000	TOWN TAXABLE VALUE			
1165 County Highway 34	Also 1052/816	90,900	SCHOOL TAXABLE VALUE			
Schenevus, NY 12155-2806	73x157x90wfx196 FRNT 90.00 DPTH 177.00 ACRES 0.36 EAST-0151599 NRTH-1669186 DEED BOOK 1005 PG-00425 FULL MARKET VALUE		FD025 Brier Hill Fire Dist			90,900 TO M

83.063-2-6	23 Rogers Rd/prvt 260 Seasonal res - WTRFNT		COUNTY TAXABLE VALUE	83.063-2-6	*****	1- 30-10
Davis Lorie	Morristown 406001	95,200	TOWN TAXABLE VALUE			
Salvasni Darcie	150'wfxvar	220,000	SCHOOL TAXABLE VALUE			
% Lorie Davis	FRNT 150.00 DPTH ACRES 0.51 EAST-0151645 NRTH-1669277 DEED BOOK 2007 PG-12979 FULL MARKET VALUE		FD025 Brier Hill Fire Dist			220,000 TO M
3314 Fairland Dr						
Schnecksville, PA 18078-2879						

83.063-2-7	Rogers Rd/prvt 314 Rural vac<10 - WTRFNT		COUNTY TAXABLE VALUE	83.063-2-7	*****	1- 81- 8
Perretta Winnifred (Lu)	Morristown 406001	24,800	TOWN TAXABLE VALUE			
% Francine Perretta	FRNT 35.00 DPTH 134.00	24,800	SCHOOL TAXABLE VALUE			
8 Stiles Rd	BANK8888288 EAST-0151692 NRTH-1669351 DEED BOOK 2010 PG-2683 FULL MARKET VALUE		FD025 Brier Hill Fire Dist			24,800 TO M
Canton, NY 13617						

STATE OF NEW YORK
 COUNTY - St Lawrence
 TOWN - Morristown
 SWIS - 406089

2 0 1 2 F I N A L A S S E S S M E N T R O L L
 T A X A B L E SECTION OF THE ROLL - 1
 TAX MAP NUMBER SEQUENCE
 UNIFORM PERCENT OF VALUE IS 100.00
 UNIFORM PERCENT OF VALUE IS 100.00

PAGE 261
 VALUATION DATE-JUL 01, 2011
 TAXABLE STATUS DATE-MAR 01, 2012

TAX MAP PARCEL NUMBER	PROPERTY LOCATION & CLASS	ASSESSMENT	EXEMPTION CODE-----	COUNTY-----	TOWN-----	SCHOOL
CURRENT OWNERS NAME	SCHOOL DISTRICT	LAND	TAX DESCRIPTION	TAXABLE VALUE		
CURRENT OWNERS ADDRESS	PARCEL SIZE/GRID COORD	TOTAL	SPECIAL DISTRICTS	ACCOUNT NO.		
***** 83.063-2-8 *****						
83.063-2-8	31 Rogers Rd/prvt				1- 81-	7
Perretta Winnifred (Lu)	260 Seasonal res - WTRFNT		Aged - Cou 41802	0	85,950	0
% Francine Perretta	Morristown 406001	54,800	Aged - Tow 41803	0	0	95,500
8 Stiles Rd	70'wf	191,000	Enhanced S 41834	0	0	62,200
Canton, NY 13617	FRNT 70.00 DPTH 136.00		COUNTY TAXABLE VALUE		105,050	
	BANK8888288		TOWN TAXABLE VALUE		95,500	
	EAST-0151706 NRTH-1669398		SCHOOL TAXABLE VALUE		128,800	
	DEED BOOK 2010 PG-2683		FD025 Brier Hill Fire Dist		191,000	TO M
	FULL MARKET VALUE	191,000				
***** 83.063-2-9.1 *****						
83.063-2-9.1	35 Rogers Rd/prvt				1- 71-	10
Richardson Marvin R	260 Seasonal res - WTRFNT		Home Imp - 44212	0	37,500	0
Richardson Melanie	Morristown 406001	77,900	COUNTY TAXABLE VALUE		212,500	
16116 Grand Cypress Dr	104wfx305x47x57x150	250,000	TOWN TAXABLE VALUE		250,000	
Noblesville, ID 46060	FRNT 104.00 DPTH		SCHOOL TAXABLE VALUE		250,000	
	ACRES 0.39		FD025 Brier Hill Fire Dist		212,500	TO M
	EAST-0151743 NRTH-1669457		37,500 EX			
	DEED BOOK 1092 PG-116					
	FULL MARKET VALUE	250,000				
***** 83.063-2-10 *****						
83.063-2-10	Rogers Rd/pvt				1- 31-	1
Davis Lorie	312 Vac w/imprv		COUNTY TAXABLE VALUE		14,500	
Salvasni Darcie	Morristown 406001	6,700	TOWN TAXABLE VALUE		14,500	
% Lorie Davis	Tennis Court	14,500	SCHOOL TAXABLE VALUE		14,500	
3314 Fairland Dr	240x57x47x108x263x85		FD025 Brier Hill Fire Dist		14,500	TO M
Schnecksville, PA 18078-2879	FRNT 240.00 DPTH					
	ACRES 0.90					
	EAST-0151791 NRTH-1669225					
	DEED BOOK 2007 PG-12979					
	FULL MARKET VALUE	14,500				
***** 83.063-2-11 *****						
83.063-2-11	385 River Rd East				1- 79-	11
Northbound Partners, LP	260 Seasonal res - WTRFNT		COUNTY TAXABLE VALUE		470,000	
115 Wheelock Rd	Morristown 406001	282,800	TOWN TAXABLE VALUE		470,000	
Penfield, NY 14526	2 Seas Res 410'Wf	470,000	SCHOOL TAXABLE VALUE		470,000	
	FRNT 410.00 DPTH		FD025 Brier Hill Fire Dist		470,000	TO M
	ACRES 3.40					
	EAST-0151987 NRTH-1669364					
	DEED BOOK 1104 PG-757					
	FULL MARKET VALUE	470,000				
***** 83.063-2-12 *****						
83.063-2-12	River Rd East				1-103-	3.2
Fitchette Melvin	314 Rural vac<10		COUNTY TAXABLE VALUE		9,500	
Fitchette Debra	Morristown 406001	9,500	TOWN TAXABLE VALUE		9,500	
786 Middle Rd	FRNT 300.00 DPTH	9,500	SCHOOL TAXABLE VALUE		9,500	
Ogdensburg, NY 13669	ACRES 4.40		FD025 Brier Hill Fire Dist		9,500	TO M
	EAST-0152365 NRTH-1668791					
	DEED BOOK 2006 PG-17502					
	FULL MARKET VALUE	9,500				

STATE OF NEW YORK
 COUNTY - St Lawrence
 TOWN - Morristown
 SWIS - 406089

2 0 1 2 F I N A L A S S E S S M E N T R O L L
 T A X A B L E SECTION OF THE ROLL - 1
 TAX MAP NUMBER SEQUENCE
 UNIFORM PERCENT OF VALUE IS 100.00
 UNIFORM PERCENT OF VALUE IS 100.00

PAGE 262
 VALUATION DATE-JUL 01, 2011
 TAXABLE STATUS DATE-MAR 01, 2012

TAX MAP PARCEL NUMBER	PROPERTY LOCATION & CLASS	ASSESSMENT	EXEMPTION CODE-----	COUNTY-----	TOWN-----	SCHOOL
CURRENT OWNERS NAME	SCHOOL DISTRICT	LAND	TAX DESCRIPTION	TAXABLE VALUE		
CURRENT OWNERS ADDRESS	PARCEL SIZE/GRID COORD	TOTAL	SPECIAL DISTRICTS			ACCOUNT NO.
***** 83.063-2-13.1 *****						
83.063-2-13.1	369 River Rd East					1- 92- 1.2
Moquinn Wayne L	210 1 Family Res		COUNTY TAXABLE VALUE	81,400		
Moquinn Sherri R	Morristown 406001	17,800	TOWN TAXABLE VALUE	81,400		
362 River Rd East	FRNT 150.00 DPTH	81,400	SCHOOL TAXABLE VALUE	81,400		
Ogdensburg, NY 13669	ACRES 1.00		FD025 Brier Hill Fire Dist	81,400 TO M		
	EAST-0151629 NRTH-1668838					
	DEED BOOK 2009 PG-5716					
	FULL MARKET VALUE	81,400				
***** 83.063-2-15.1 *****						
83.063-2-15.1	36 Rogers Rd/prvt					1- 92- 1.13
Chambers Clive	210 1 Family Res - WTRFNT		Basic Star 41854	0	0	30,000
Chambers Patricia	Morristown 406001	103,900	COUNTY TAXABLE VALUE	381,000		
PO Box 433	140wfx161x40x50x85x174	381,000	TOWN TAXABLE VALUE	381,000		
Morristown, NY 13664	FRNT 140.00 DPTH		SCHOOL TAXABLE VALUE	351,000		
	ACRES 0.51		FD025 Brier Hill Fire Dist	381,000 TO M		
	EAST-0151316 NRTH-1668872					
	DEED BOOK 2000 PG-23260					
	FULL MARKET VALUE	381,000				
***** 83.063-2-16 *****						
83.063-2-16	Rogers Rd/pvt					1-92-1.113
Johnson Gloria Scott	311 Res vac land		COUNTY TAXABLE VALUE	4,000		
379 River Rd E	Morristown 406001	4,000	TOWN TAXABLE VALUE	4,000		
Ogdensburg, NY 13669-8210	234xvar	4,000	SCHOOL TAXABLE VALUE	4,000		
	FRNT 234.00 DPTH		FD025 Brier Hill Fire Dist	4,000 TO M		
	ACRES 0.99					
	EAST-0151455 NRTH-1668771					
	DEED BOOK 1002 PG-00793					
	FULL MARKET VALUE	4,000				
***** 83.063-2-17 *****						
83.063-2-17	361 River Rd East					1- 92-1.111
Shelato Robert F	210 1 Family Res		Vet - Comb 41131	0	20,000	20,000 0
9898 Tamarron Ct	Morristown 406001	39,500	Enhanced S 41834	0	0	0 62,200
N Fort Meyers, FL 33903-6688	Also 1998/8404	124,500	COUNTY TAXABLE VALUE	104,500		
	234x100		TOWN TAXABLE VALUE	104,500		
	FRNT 234.00 DPTH 100.00		SCHOOL TAXABLE VALUE	62,300		
	EAST-0151522 NRTH-1668646		FD025 Brier Hill Fire Dist	124,500 TO M		
	DEED BOOK 2004 PG-16352					
	FULL MARKET VALUE	124,500				
***** 83.063-2-18.1 *****						
83.063-2-18.1	379 River Rd East					1-92-1.114
Johnson Gloria S	210 1 Family Res		Vet - Comb 41131	0	20,000	20,000 0
379 River Rd E	Morristown 406001	27,200	Enhanced S 41834	0	0	0 62,200
Ogdensburg, NY 13669-8210	FRNT 271.00 DPTH	140,800	COUNTY TAXABLE VALUE	120,800		
	ACRES 1.70		TOWN TAXABLE VALUE	120,800		
	EAST-0151803 NRTH-1668936		SCHOOL TAXABLE VALUE	78,600		
	DEED BOOK 1034 PG-00065		FD025 Brier Hill Fire Dist	140,800 TO M		
	FULL MARKET VALUE	140,800				

STATE OF NEW YORK
 COUNTY - St Lawrence
 TOWN - Morristown
 SWIS - 406089

2 0 1 2 F I N A L A S S E S S M E N T R O L L
 T A X A B L E SECTION OF THE ROLL - 1

PAGE 263
 VALUATION DATE-JUL 01, 2011
 TAXABLE STATUS DATE-MAR 01, 2012

TAX MAP NUMBER SEQUENCE
 UNIFORM PERCENT OF VALUE IS 100.00
 UNIFORM PERCENT OF VALUE IS 100.00

TAX MAP PARCEL NUMBER	PROPERTY LOCATION & CLASS	ASSESSMENT	EXEMPTION CODE-----	COUNTY-----	TOWN-----	SCHOOL
CURRENT OWNERS NAME	SCHOOL DISTRICT	LAND	TAX DESCRIPTION	TAXABLE VALUE		
CURRENT OWNERS ADDRESS	PARCEL SIZE/GRID COORD	TOTAL	SPECIAL DISTRICTS	ACCOUNT NO.		
***** 83.063-2-18.2 *****						
83.063-2-18.2	River Rd East					
Johnson Richard W	314 Rural vac<10		COUNTY TAXABLE VALUE	19,900		
Johnson Carolyn H	Morristown 406001	19,900	TOWN TAXABLE VALUE	19,900		
PO Box 58	FRNT 133.00 DPTH	19,900	SCHOOL TAXABLE VALUE	19,900		
Hannawa Falls, NY 13647	ACRES 1.00		FD025 Brier Hill Fire Dist	19,900	TO M	
	EAST-0151941 NRTH-1669081					
	DEED BOOK 2005 PG-921					
PRIOR OWNER ON 3/01/2012	FULL MARKET VALUE	19,900				
Johnson Richard W						
***** 83.063-2-20 *****						
83.063-2-20	362 River Rd East					
Moquin Wayne L	210 1 Family Res		Vet - Wart 41121	0	12,000	12,000 0
Moquin Sherrie R	Morristown 406001	37,600	RPTL466_f 41690	0	3,000	3,000 3,000
362 River Rd East	Easement 2006/22662	139,000	Enhanced S 41834	0	0	0 62,200
Ogdensburg, NY 13669	135x350		COUNTY TAXABLE VALUE		124,000	
	ACRES 1.08		TOWN TAXABLE VALUE		124,000	
	EAST-0151733 NRTH-1668476		SCHOOL TAXABLE VALUE		73,800	
	DEED BOOK 2003 PG-15929		FD025 Brier Hill Fire Dist		139,000	TO M
	FULL MARKET VALUE	139,000				
***** 83.063-2-21 *****						
83.063-2-21	370 River Rd East					
Hunter Joshua J	210 1 Family Res		Basic Star 41854	0	0	0 30,000
Hunter Meagan L	Morristown 406001	26,700	COUNTY TAXABLE VALUE		195,000	
2700 State Highway 37	Easement 2006/22663	195,000	TOWN TAXABLE VALUE		195,000	
Brier Hill, NY 13614	FRNT 135.00 DPTH 325.00		SCHOOL TAXABLE VALUE		165,000	
	ACRES 1.20		FD025 Brier Hill Fire Dist		195,000	TO M
	EAST-0151826 NRTH-1668548					
	DEED BOOK 2012 PG-846					
	FULL MARKET VALUE	195,000				
***** 83.063-2-22 *****						
83.063-2-22	River Rd East					
Frame Roxanne C	314 Rural vac<10		COUNTY TAXABLE VALUE	8,200		
449 River Rd East	Morristown 406001	8,200	TOWN TAXABLE VALUE	8,200		
Ogdensburg, NY 13669	150x350x168x350	8,200	SCHOOL TAXABLE VALUE	8,200		
	FRNT 150.00 DPTH 325.00		FD025 Brier Hill Fire Dist	8,200	TO M	
	ACRES 1.20					
	EAST-0152009 NRTH-1668655					
	DEED BOOK 2005 PG-8236					
	FULL MARKET VALUE	8,200				
***** 83.063-2-23 *****						
83.063-2-23	River Rd East					
Price Thomas L	314 Rural vac<10 - WTRFNT		COUNTY TAXABLE VALUE	147,000		
Price Susan E	Morristown 406001	147,000	TOWN TAXABLE VALUE	147,000		
PO Box 274	180'WF	147,000	SCHOOL TAXABLE VALUE	147,000		
Troy, OH 45373	FRNT 180.00 DPTH		FD025 Brier Hill Fire Dist	147,000	TO M	
	ACRES 1.50					
	EAST-0152202 NRTH-1669370					
	DEED BOOK 2003 PG-18472					
	FULL MARKET VALUE	147,000				

STATE OF NEW YORK
 COUNTY - St Lawrence
 TOWN - Morristown
 SWIS - 406089

2 0 1 2 F I N A L A S S E S S M E N T R O L L
 T A X A B L E SECTION OF THE ROLL - 1
 TAX MAP NUMBER SEQUENCE
 UNIFORM PERCENT OF VALUE IS 100.00
 UNIFORM PERCENT OF VALUE IS 100.00

PAGE 264
 VALUATION DATE-JUL 01, 2011
 TAXABLE STATUS DATE-MAR 01, 2012

TAX MAP PARCEL NUMBER	PROPERTY LOCATION & CLASS	ASSESSMENT	EXEMPTION CODE-----	COUNTY-----	TOWN-----	SCHOOL
CURRENT OWNERS NAME	SCHOOL DISTRICT	LAND	TAX DESCRIPTION	TAXABLE VALUE		
CURRENT OWNERS ADDRESS	PARCEL SIZE/GRID COORD	TOTAL	SPECIAL DISTRICTS			ACCOUNT NO.

83.063-2-24	411 River Rd East			83.063-2-24		*****
Prudhomme Margaret	210 1 Family Res - WTRFNT		COUNTY TAXABLE VALUE	349,000		1-103- 3.1
PO Box 164	Morristown 406001	221,800	TOWN TAXABLE VALUE	349,000		
Chippewa Bay, NY 13623	199'wf	349,000	SCHOOL TAXABLE VALUE	349,000		
	FRNT 199.00 DPTH		FD025 Brier Hill Fire Dist	349,000 TO M		
	ACRES 2.20 BANK8888830					
	EAST-0152375 NRTH-1669475					
	DEED BOOK 2005 PG-18600					
	FULL MARKET VALUE	349,000				

83.063-2-25	River Rd East			83.063-2-25		*****
Moquin Wayne L	314 Rural vac<10		COUNTY TAXABLE VALUE	7,500		
Moquin Sherrie R	Morristown 406001	7,500	TOWN TAXABLE VALUE	7,500		
362 River Rd East	FRNT 135.00 DPTH 325.00	7,500	SCHOOL TAXABLE VALUE	7,500		
Ogdensburg, NY 13669	ACRES 1.00		FD025 Brier Hill Fire Dist	7,500 TO M		
	EAST-0151630 NRTH-1668370					
	DEED BOOK 2003 PG-23885					
	FULL MARKET VALUE	7,500				

83.063-3-1.2	River Rd East			83.063-3-1.2		*****
Connor Arthur (Lu)	312 Vac w/imprv		COUNTY TAXABLE VALUE	11,100		1- 66- 6.2
Attn: Kimberly Baumhofer	Morristown 406001	6,000	TOWN TAXABLE VALUE	11,100		
24 Flint Hill Road	Also 937/994	11,100	SCHOOL TAXABLE VALUE	11,100		
Vineyard Haven, MA 02568	FRNT 122.00 DPTH 287.00		FD025 Brier Hill Fire Dist	11,100 TO M		
	ACRES 0.80					
	EAST-0151135 NRTH-1668472					
	DEED BOOK 2001 PG-3037					
	FULL MARKET VALUE	11,100				

83.063-3-1.11	327 River Rd East			83.063-3-1.11		*****
Holmes Point, LLC	210 1 Family Res - WTRFNT		COUNTY TAXABLE VALUE	298,200		1- 66- 6.1
Attn: Mary Ellen Pierce	Morristown 406001	153,700	TOWN TAXABLE VALUE	298,200		
337 Walberta Rd	190'wf	298,200	SCHOOL TAXABLE VALUE	298,200		
Syracuse, NY 13219	FRNT 190.00 DPTH		FD025 Brier Hill Fire Dist	298,200 TO M		
	ACRES 1.50					
	EAST-0150879 NRTH-1668358					
	DEED BOOK 2004 PG-6202					
	FULL MARKET VALUE	298,200				

83.063-3-1.13	335 River Rd East			83.063-3-1.13		*****
Baumhofer Mark	210 1 Family Res - WTRFNT		COUNTY TAXABLE VALUE	246,300		
Baumhofer Kimberly	Morristown 406001	125,400	TOWN TAXABLE VALUE	246,300		
24 Flint Hill Rd	FRNT 152.00 DPTH	246,300	SCHOOL TAXABLE VALUE	246,300		
Vineyard Haven, MA 02568	ACRES 1.10		FD025 Brier Hill Fire Dist	246,300 TO M		
	EAST-0151006 NRTH-1668450					
	DEED BOOK 2002 PG-9809					
	FULL MARKET VALUE	246,300				

STATE OF NEW YORK
 COUNTY - St Lawrence
 TOWN - Morristown
 SWIS - 406089

2 0 1 2 F I N A L A S S E S S M E N T R O L L
 T A X A B L E SECTION OF THE ROLL - 1
 TAX MAP NUMBER SEQUENCE
 UNIFORM PERCENT OF VALUE IS 100.00
 UNIFORM PERCENT OF VALUE IS 100.00

PAGE 265
 VALUATION DATE-JUL 01, 2011
 TAXABLE STATUS DATE-MAR 01, 2012

TAX MAP PARCEL NUMBER	PROPERTY LOCATION & CLASS	ASSESSMENT	EXEMPTION CODE-----	COUNTY-----	TOWN-----	SCHOOL
CURRENT OWNERS NAME	SCHOOL DISTRICT	LAND	TAX DESCRIPTION	TAXABLE VALUE		
CURRENT OWNERS ADDRESS	PARCEL SIZE/GRID COORD	TOTAL	SPECIAL DISTRICTS	ACCOUNT NO.		
***** 83.063-3-2 *****						
83.063-3-2	347B River Rd East					1- 36-10
Connor Arthur (Lu)	210 1 Family Res - WTRFNT		Vet - Wart 41121	0	12,000	12,000 0
Attn: Kimberly Baumhofer	Morristown 406001	54,200	Enhanced S 41834	0	0	0 62,200
24 Flint Hill Road	75x118x79wfx145	167,700	COUNTY TAXABLE VALUE		155,700	
Vineyard Haven, MA 02568	FRNT 79.00 DPTH 132.00		TOWN TAXABLE VALUE		155,700	
	EAST-0151021 NRTH-1668626		SCHOOL TAXABLE VALUE		105,500	
	DEED BOOK 2001 PG-3037		FD025 Brier Hill Fire Dist		167,700	TO M
	FULL MARKET VALUE	167,700				
***** 83.063-3-4 *****						
83.063-3-4	3,5,7 Bass Lane/prvt					1- 27- 8
Shelato Dean	417 Cottages - WTRFNT		COUNTY TAXABLE VALUE		246,800	
Shelato Duane & Dwight	Morristown 406001	170,000	TOWN TAXABLE VALUE		246,800	
PO Box 1987	Shelato Cedar Spring Cott	246,800	SCHOOL TAXABLE VALUE		246,800	
West Chester, PA 19380	207'wf		FD025 Brier Hill Fire Dist		246,800	TO M
	FRNT 212.00 DPTH 404.00					
	ACRES 1.90					
	EAST-0151259 NRTH-1668632					
	DEED BOOK 2003 PG-10745					
	FULL MARKET VALUE	246,800				
***** 83.063-3-5 *****						
83.063-3-5	River Rd East					9-999-18
Connor Arthur (Lu)	312 Vac w/imprv		COUNTY TAXABLE VALUE		3,500	
Attn: Kimberly Baumhofer	Morristown 406001	1,800	TOWN TAXABLE VALUE		3,500	
24 Flint Hill Road	FRNT 28.00 DPTH 262.00	3,500	SCHOOL TAXABLE VALUE		3,500	
Vineyard Haven, MA 02568	EAST-0151197 NRTH-1668520		FD025 Brier Hill Fire Dist		3,500	TO M
	DEED BOOK 2001 PG-3037					
	FULL MARKET VALUE	3,500				
***** 83.063-3-6 *****						
83.063-3-6	River Rd East					1-76-14.1
Moore Robert	314 Rural vac<10 - WTRFNT		COUNTY TAXABLE VALUE		3,800	
Moore Sally	Morristown 406001	3,800	TOWN TAXABLE VALUE		3,800	
314 River Rd East	40'wf	3,800	SCHOOL TAXABLE VALUE		3,800	
Ogdensburg, NY 13669	FRNT 40.00 DPTH 5.00		FD025 Brier Hill Fire Dist		3,800	TO M
	EAST-0150760 NRTH-1668020					
	DEED BOOK 835 PG-00338					
	FULL MARKET VALUE	3,800				

STATE OF NEW YORK
 COUNTY - St Lawrence
 TOWN - Morristown
 SWIS - 406089

2 0 1 2 F I N A L A S S E S S M E N T R O L L
 T A X A B L E SECTION OF THE ROLL - 1
 M A P S E C T I O N - 083
 S U B - S E C T I O N - 063
 U N I F O R M P E R C E N T O F V A L U E I S 100.00

PAGE 266
 VALUATION DATE-JUL 01, 2011
 TAXABLE STATUS DATE-MAR 01, 2012
 RPS150/V04/L015
 CURRENT DATE 6/14/2012

*** S P E C I A L D I S T R I C T S U M M A R Y ***

CODE	DISTRICT NAME	TOTAL PARCELS	EXTENSION TYPE	EXTENSION VALUE	AD VALOREM VALUE	EXEMPT AMOUNT	TAXABLE VALUE
FD025	Brier Hill Fir	32	TOTAL M		4486,000	37,500	4448,500
FD027	Fire Protectio	16	TOTAL M		1595,900		1595,900

*** S C H O O L D I S T R I C T S U M M A R Y ***

CODE	DISTRICT NAME	TOTAL PARCELS	ASSESSED LAND	ASSESSED TOTAL	EXEMPT AMOUNT	TOTAL TAXABLE	STAR AMOUNT	STAR TAXABLE
406001	Morristown	48	2761,900	6081,900	66,400	6015,500	709,800	5305,700
	S U B - T O T A L	48	2761,900	6081,900	66,400	6015,500	709,800	5305,700
	T O T A L	48	2761,900	6081,900	66,400	6015,500	709,800	5305,700

*** S Y S T E M C O D E S S U M M A R Y ***

NO SYSTEM EXEMPTIONS AT THIS LEVEL

*** E X E M P T I O N S U M M A R Y ***

CODE	DESCRIPTION	TOTAL PARCELS	COUNTY	TOWN	SCHOOL
41121	Vet - Wart	2	24,000	24,000	
41131	Vet - Comb	4	80,000	80,000	
41141	Vet - Disa	1	6,340	6,340	
41690	RPTL466_f	1	3,000	3,000	3,000
41800	Aged - All	1	50,230	50,230	63,400
41802	Aged - Cou	2	116,950		
41803	Aged - Tow	2		134,250	
41834	Enhanced S	9			559,800
41854	Basic Star	5			150,000
44212	Home Imp -	1	37,500		
	T O T A L	28	318,020	297,820	776,200

STATE OF NEW YORK
COUNTY - St Lawrence
TOWN - Morristown
SWIS - 406089

2 0 1 2 F I N A L A S S E S S M E N T R O L L
T A X A B L E SECTION OF THE ROLL - 1
M A P S E C T I O N - 083
S U B - S E C T I O N - 063
UNIFORM PERCENT OF VALUE IS 100.00

PAGE 267
VALUATION DATE-JUL 01, 2011
TAXABLE STATUS DATE-MAR 01, 2012
RPS150/V04/L015
CURRENT DATE 6/14/2012

*** G R A N D T O T A L S ***

ROLL SEC	DESCRIPTION	TOTAL PARCELS	ASSESSED LAND	ASSESSED TOTAL	TAXABLE COUNTY	TAXABLE TOWN	TAXABLE SCHOOL	STAR TAXABLE
1	TAXABLE	48	2761,900	6081,900	5763,880	5784,080	6015,500	5305,700

STATE OF NEW YORK
 COUNTY - St Lawrence
 TOWN - Morristown
 SWIS - 406089

2 0 1 2 F I N A L A S S E S S M E N T R O L L
 T A X A B L E SECTION OF THE ROLL - 1

PAGE 268
 VALUATION DATE-JUL 01, 2011
 TAXABLE STATUS DATE-MAR 01, 2012

TAX MAP NUMBER SEQUENCE
 UNIFORM PERCENT OF VALUE IS 100.00
 UNIFORM PERCENT OF VALUE IS 100.00

TAX MAP PARCEL NUMBER	PROPERTY LOCATION & CLASS	ASSESSMENT	EXEMPTION CODE-----	COUNTY-----	TOWN-----	SCHOOL
CURRENT OWNERS NAME	SCHOOL DISTRICT	LAND	TAX DESCRIPTION	TAXABLE VALUE		
CURRENT OWNERS ADDRESS	PARCEL SIZE/GRID COORD	TOTAL	SPECIAL DISTRICTS	ACCOUNT NO.		

83.070-1-1	281 River Rd East 210 1 Family Res - WTRFNT		Basic Star 41854	0	0	0 30,000
Barnes Gordon N	Morristown 406001	44,700	COUNTY TAXABLE VALUE		144,400	
281 River Rd East	100x103x80x72	144,400	TOWN TAXABLE VALUE		144,400	
Ogdensburg, NY 13669	FRNT 80.00 DPTH 87.00		SCHOOL TAXABLE VALUE		114,400	
	EAST-0149943 NRTH-1667482		FD025 Brier Hill Fire Dist		144,400 TO M	
	DEED BOOK 2002 PG-19788					
	FULL MARKET VALUE	144,400				

83.070-1-2	279 River Rd East 260 Seasonal res - WTRFNT		COUNTY TAXABLE VALUE		91,400	1- 40- 8
Putman Carol	Morristown 406001	51,500	TOWN TAXABLE VALUE		91,400	
223 Grove St	83x105x84(wf)x103	91,400	SCHOOL TAXABLE VALUE		91,400	
Ogdensburg, NY 13669	FRNT 84.00 DPTH 104.00		FD025 Brier Hill Fire Dist		91,400 TO M	
	EAST-0149865 NRTH-1667438					
	DEED BOOK 2009 PG-1967					
	FULL MARKET VALUE	91,400				

83.070-1-3	277 River Rd East 260 Seasonal res - WTRFNT		COUNTY TAXABLE VALUE		167,600	1- 50-12
Stratton David M	Morristown 406001	78,800	TOWN TAXABLE VALUE		167,600	
3 Wexford Rd	Also 1099/773 & 1099/771	167,600	SCHOOL TAXABLE VALUE		167,600	
Dewitt, NY 13214	135x95x137wfx105		FD025 Brier Hill Fire Dist		167,600 TO M	
	FRNT 135.00 DPTH 100.00					
	EAST-0149777 NRTH-1667361					
	DEED BOOK 1099 PG-775					
	FULL MARKET VALUE	167,600				

83.070-1-4.1	272 River Rd East 270 Mfg housing		COUNTY TAXABLE VALUE		28,700	1- 38-11.1
Hutchinson Robert E	Morristown 406001	3,000	TOWN TAXABLE VALUE		28,700	
Hutchinson Doris B	41x153x66x151	28,700	SCHOOL TAXABLE VALUE		28,700	
1203 E Division St	FRNT 41.00 DPTH 150.00		FD025 Brier Hill Fire Dist		28,700 TO M	
Dover, DE 19901	EAST-0149861 NRTH-1667186					
	DEED BOOK 2000 PG-11893					
	FULL MARKET VALUE	28,700				

83.070-1-4.21	274 River Rd East 260 Seasonal res		COUNTY TAXABLE VALUE		37,900	1- 38-11.2
Siebert Suzanne Living Trus	Morristown 406001	6,700	TOWN TAXABLE VALUE		37,900	
2 Longview Rd	109x115x29x31x56x153	37,900	SCHOOL TAXABLE VALUE		37,900	
Boyertown, PA 19512	FRNT 109.00 DPTH 153.00		FD025 Brier Hill Fire Dist		37,900 TO M	
	EAST-0149896 NRTH-1667257					
	DEED BOOK 2012 PG-1427					
	FULL MARKET VALUE	37,900				

STATE OF NEW YORK
 COUNTY - St Lawrence
 TOWN - Morristown
 SWIS - 406089

2 0 1 2 F I N A L A S S E S S M E N T R O L L
 T A X A B L E SECTION OF THE ROLL - 1

PAGE 269
 VALUATION DATE-JUL 01, 2011
 TAXABLE STATUS DATE-MAR 01, 2012

TAX MAP NUMBER SEQUENCE
 UNIFORM PERCENT OF VALUE IS 100.00
 UNIFORM PERCENT OF VALUE IS 100.00

TAX MAP PARCEL NUMBER	PROPERTY LOCATION & CLASS	ASSESSMENT	EXEMPTION CODE-----	COUNTY-----	TOWN-----	SCHOOL
CURRENT OWNERS NAME	SCHOOL DISTRICT	LAND	TAX DESCRIPTION	TAXABLE VALUE		
CURRENT OWNERS ADDRESS	PARCEL SIZE/GRID COORD	TOTAL	SPECIAL DISTRICTS	ACCOUNT NO.		

83.070-1-5.1	271 River Rd East			83.070-1-5.1	*****	*****
Matochik Joel P	260 Seasonal res - WTRFNT		COUNTY TAXABLE VALUE	148,300		1- 57- 3.1
4309 Lazybrook Cir	Morristown 406001	50,900	TOWN TAXABLE VALUE	148,300		
Liverpool, NY 13088	Eff Wf 60'	148,300	SCHOOL TAXABLE VALUE	148,300		
	FRNT 66.00 DPTH 225.00		FD025 Brier Hill Fire Dist	148,300		TO M
	EAST-0149722 NRTH-1667272					
	DEED BOOK 2010 PG-12782					
	FULL MARKET VALUE	148,300				

83.070-1-6	267 River Rd East			83.070-1-6	*****	*****
Foy Jean E Living Trust	260 Seasonal res - WTRFNT		COUNTY TAXABLE VALUE	254,900		1- 46-14
80 Parker St	Morristown 406001	84,800	TOWN TAXABLE VALUE	254,900		
Gouverneur, NY 13642	106'wf	254,900	SCHOOL TAXABLE VALUE	254,900		
	FRNT 106.00 DPTH 200.00		FD025 Brier Hill Fire Dist	254,900		TO M
	EAST-0149682 NRTH-1667199					
	DEED BOOK 2007 PG-10126					
	FULL MARKET VALUE	254,900				

83.070-1-7	265 River Rd East			83.070-1-7	*****	*****
Porter Todd	210 1 Family Res - WTRFNT		COUNTY TAXABLE VALUE	135,800		1- 44- 8
Porter Sandra	Morristown 406001	41,200	TOWN TAXABLE VALUE	135,800		
3188 Oneida St	FRNT 51.00 DPTH 218.00	135,800	SCHOOL TAXABLE VALUE	135,800		
Sauquoit, NY 13456	BANK8888830		FD025 Brier Hill Fire Dist	135,800		TO M
	EAST-0149651 NRTH-1667131					
	DEED BOOK 2001 PG-4631					
	FULL MARKET VALUE	135,800				

83.070-1-8	261 River Rd East			83.070-1-8	*****	*****
Davis Timothy G	260 Seasonal res - WTRFNT		COUNTY TAXABLE VALUE	219,800		1- 39-12
173 South St	Morristown 406001	62,200	TOWN TAXABLE VALUE	219,800		
Upton, MA 05168	(eff 77'Wf)	219,800	SCHOOL TAXABLE VALUE	219,800		
	FRNT 79.00 DPTH 212.00		FD025 Brier Hill Fire Dist	219,800		TO M
	EAST-0149619 NRTH-1667071					
	DEED BOOK 1101 PG-681					
	FULL MARKET VALUE	219,800				

83.070-1-9	259 River Rd East			83.070-1-9	*****	*****
Briggs John W	210 1 Family Res - WTRFNT		Vet - Comb 41131	0	20,000	20,000 0
Briggs Mary W	Morristown 406001	37,700	Basic Star 41854	0	0	0 30,000
PO Box 211	(eff 50'Wf)	158,900	COUNTY TAXABLE VALUE	138,900		
Morristown, NY 13664	FRNT 53.00 DPTH 196.00		TOWN TAXABLE VALUE	138,900		
	EAST-0149591 NRTH-1667016		SCHOOL TAXABLE VALUE	128,900		
	DEED BOOK 1089 PG-807		FD025 Brier Hill Fire Dist	158,900		TO M
	FULL MARKET VALUE	158,900				

STATE OF NEW YORK
 COUNTY - St Lawrence
 TOWN - Morristown
 SWIS - 406089

2 0 1 2 F I N A L A S S E S S M E N T R O L L
 T A X A B L E SECTION OF THE ROLL - 1

PAGE 270
 VALUATION DATE-JUL 01, 2011
 TAXABLE STATUS DATE-MAR 01, 2012

TAX MAP NUMBER SEQUENCE
 UNIFORM PERCENT OF VALUE IS 100.00
 UNIFORM PERCENT OF VALUE IS 100.00

TAX MAP PARCEL NUMBER	PROPERTY LOCATION & CLASS	ASSESSMENT	EXEMPTION CODE-----	COUNTY-----	TOWN-----	SCHOOL
CURRENT OWNERS NAME	SCHOOL DISTRICT	LAND	TAX DESCRIPTION	TAXABLE VALUE		
CURRENT OWNERS ADDRESS	PARCEL SIZE/GRID COORD	TOTAL	SPECIAL DISTRICTS	ACCOUNT NO.		

83.070-1-10.1	River Rd East 314 Rural vac<10 - WTRFNT		COUNTY TAXABLE VALUE	83.070-1-10.1	*****	1- 58- 3
Taylor Jon D	Morristown 406001	50,900	TOWN TAXABLE VALUE			
6939A State Highway 37	(eff 90'Wf)	50,900	SCHOOL TAXABLE VALUE			
Ogdensburg, NY 13669	FRNT 95.00 DPTH 198.00 ACRES 0.41 EAST-0149440 NRTH-1666799 DEED BOOK 1012 PG-00636 FULL MARKET VALUE		FD025 Brier Hill Fire Dist			50,900 TO M

83.070-1-10.21	255 River Rd East 210 1 Family Res - WTRFNT		Enhanced S 41834 0	83.070-1-10.21	*****	1- 58- 3.2
Holbrook Randy J Jr	Morristown 406001	58,200	COUNTY TAXABLE VALUE			62,200
Holbrook Sarah L	FRNT 75.00 DPTH 180.00	200,000	TOWN TAXABLE VALUE			
1523 Berwyn Rd	EAST-0149646 NRTH-1666892		SCHOOL TAXABLE VALUE			
Lafayette, NY 13084	DEED BOOK 2012 PG-6896 FULL MARKET VALUE	200,000	FD025 Brier Hill Fire Dist			200,000 TO M

83.070-1-10.22	254 River Rd East 210 1 Family Res - WTRFNT		COUNTY TAXABLE VALUE	83.070-1-10.22	*****	1- 58-3.2
Martin Randy E	Morristown 406001	90,700	TOWN TAXABLE VALUE			
Martin Karen A	(eff 110'Wf)	223,200	SCHOOL TAXABLE VALUE			
302 Bilow Rd	118wfx249x170x235		FD025 Brier Hill Fire Dist			223,200 TO M
Richville, NY 13681	FRNT 118.00 DPTH 188.00 ACRES 0.60 BANK8888864 EAST-0149509 NRTH-1666879 DEED BOOK 2009 PG-15700 FULL MARKET VALUE					

83.070-1-11	245,246 River Rd East 260 Seasonal res - WTRFNT		Enhanced S 41834 0	83.070-1-11	*****	1- 24- 6
Wood William G	Morristown 406001	52,000	COUNTY TAXABLE VALUE			62,200
Wood Patricia A	75'wf	143,000	TOWN TAXABLE VALUE			
PO Box 178	FRNT 75.00 DPTH 229.00		SCHOOL TAXABLE VALUE			80,800
Morristown, NY 13664	EAST-0149373 NRTH-1666747 DEED BOOK 988 PG-00120 FULL MARKET VALUE		FD025 Brier Hill Fire Dist			143,000 TO M

83.070-1-12	243 River Rd East 260 Seasonal res - WTRFNT		COUNTY TAXABLE VALUE	83.070-1-12	*****	1- 77- 4
Walts Suzanne C	Morristown 406001	10,700	TOWN TAXABLE VALUE			
239 River Rd East	36wfx28x36x25 & 50X50	53,000	SCHOOL TAXABLE VALUE			
Ogdensburg, NY 13669	FRNT 36.00 DPTH 95.00 EAST-0149325 NRTH-1666701 DEED BOOK 2008 PG-13664 FULL MARKET VALUE		FD025 Brier Hill Fire Dist			53,000 TO M

STATE OF NEW YORK
COUNTY - St Lawrence
TOWN - Morristown
SWIS - 406089

2 0 1 2 F I N A L A S S E S S M E N T R O L L
T A X A B L E SECTION OF THE ROLL - 1

PAGE 271
VALUATION DATE-JUL 01, 2011
TAXABLE STATUS DATE-MAR 01, 2012

TAX MAP NUMBER SEQUENCE
UNIFORM PERCENT OF VALUE IS 100.00
UNIFORM PERCENT OF VALUE IS 100.00

TAX MAP PARCEL NUMBER	PROPERTY LOCATION & CLASS	ASSESSMENT	EXEMPTION CODE-----	COUNTY-----	TOWN-----	SCHOOL
CURRENT OWNERS NAME	SCHOOL DISTRICT	LAND	TAX DESCRIPTION	TAXABLE VALUE		
CURRENT OWNERS ADDRESS	PARCEL SIZE/GRID COORD	TOTAL	SPECIAL DISTRICTS			ACCOUNT NO.
***** 83.070-1-13 *****						
241 River Rd East						1- 24- 5
83.070-1-13	260 Seasonal res - WTRFNT		COUNTY TAXABLE VALUE	67,600		
Walts Suzanne (Lu)	Morristown 406001	15,500	TOWN TAXABLE VALUE	67,600		
Walts Dean (Lu)	47'wfx25x45x30	67,600	SCHOOL TAXABLE VALUE	67,600		
239 River Rd East	FRNT 47.00 DPTH 34.00		FD025 Brier Hill Fire Dist	67,600 TO M		
Ogdensburg, NY 13669	EAST-0149298 NRTH-1666686					
	DEED BOOK 2009 PG-12219					
	FULL MARKET VALUE	67,600				
***** 83.070-1-14 *****						
239 River Rd East						1- 30- 7
83.070-1-14	260 Seasonal res - WTRFNT		COUNTY TAXABLE VALUE	95,000		
Walts Suzanne (Lu)	Morristown 406001	15,000	TOWN TAXABLE VALUE	95,000		
Walts Dean (Lu)	45'wfx30x42x35	95,000	SCHOOL TAXABLE VALUE	95,000		
239 River Rd East	FRNT 45.00 DPTH 35.00		FD025 Brier Hill Fire Dist	95,000 TO M		
Ogdensburg, NY 13669	EAST-0149266 NRTH-1666658					
	DEED BOOK 2009 PG-12219					
	FULL MARKET VALUE	95,000				
***** 83.070-1-15 *****						
237 River Rd East						1- 39- 5
83.070-1-15	260 Seasonal res - WTRFNT		Basic Star 41854 0	0	0	30,000
Dana Bruce J	Morristown 406001	12,500	COUNTY TAXABLE VALUE	65,000		
PO Box 111	35'wfx35x35x32	65,000	TOWN TAXABLE VALUE	65,000		
Morristown, NY 13664	FRNT 35.00 DPTH 33.00		SCHOOL TAXABLE VALUE	35,000		
	EAST-0149233 NRTH-1666629		FD025 Brier Hill Fire Dist	65,000 TO M		
	DEED BOOK 1027 PG-373					
	FULL MARKET VALUE	65,000				
***** 83.070-1-16 *****						
235 River Rd East						1-109- 4
83.070-1-16	260 Seasonal res - WTRFNT		Basic Star 41854 0	0	0	30,000
Petranchuk Todd E	Morristown 406001	14,500	COUNTY TAXABLE VALUE	72,000		
Petranchuk Bobbi	45'wfx32x45x32	72,000	TOWN TAXABLE VALUE	72,000		
8383 South Main St	FRNT 45.00 DPTH 32.00		SCHOOL TAXABLE VALUE	42,000		
Evans Mills, NY 13637	BANK8888173		FD025 Brier Hill Fire Dist	72,000 TO M		
	EAST-0149204 NRTH-1666599					
	DEED BOOK 2007 PG-19675					
	FULL MARKET VALUE	72,000				
***** 83.070-1-17 *****						
233 River Rd East						1- 31-14
83.070-1-17	260 Seasonal res - WTRFNT		COUNTY TAXABLE VALUE	61,200		
Swinden Herbert	Morristown 406001	17,300	TOWN TAXABLE VALUE	61,200		
Swinden Vicki	45wfx32x45x32	61,200	SCHOOL TAXABLE VALUE	61,200		
10268 61st Ct	FRNT 45.00 DPTH 32.00		FD025 Brier Hill Fire Dist	61,200 TO M		
Pinellas Park, FL 33782	EAST-0149177 NRTH-1666567					
	DEED BOOK 2002 PG-19325					
	FULL MARKET VALUE	61,200				

STATE OF NEW YORK
 COUNTY - St Lawrence
 TOWN - Morristown
 SWIS - 406089

2 0 1 2 F I N A L A S S E S S M E N T R O L L
 T A X A B L E SECTION OF THE ROLL - 1

PAGE 272
 VALUATION DATE-JUL 01, 2011
 TAXABLE STATUS DATE-MAR 01, 2012

TAX MAP NUMBER SEQUENCE
 UNIFORM PERCENT OF VALUE IS 100.00
 UNIFORM PERCENT OF VALUE IS 100.00

TAX MAP PARCEL NUMBER	PROPERTY LOCATION & CLASS	ASSESSMENT	EXEMPTION CODE-----	COUNTY-----	TOWN-----	SCHOOL
CURRENT OWNERS NAME	SCHOOL DISTRICT	LAND	TAX DESCRIPTION	TAXABLE VALUE		
CURRENT OWNERS ADDRESS	PARCEL SIZE/GRID COORD	TOTAL	SPECIAL DISTRICTS			ACCOUNT NO.

83.070-1-18	231 River Rd East			83.070-1-18		*****
Jones Mark A	260 Seasonal res - WTRFNT		COUNTY TAXABLE VALUE	70,000		1-106-15
610 Pickering St	Morristown 406001	11,800	TOWN TAXABLE VALUE	70,000		
Ogdensburg, NY 13669	30'wfx30x30x28	70,000	SCHOOL TAXABLE VALUE	70,000		
	FRNT 30.00 DPTH 30.00		FD025 Brier Hill Fire Dist	70,000 TO M		
	EAST-0149151 NRTH-1666541					
	DEED BOOK 2003 PG-17376					
	FULL MARKET VALUE	70,000				

83.070-1-19	229 River Rd East			83.070-1-19		*****
Bickelhaupt-LaJoy Angela C	260 Seasonal res - WTRFNT		COUNTY TAXABLE VALUE	38,600		1-106-10
LaJoy Jeffrey A	Morristown 406001	24,000	TOWN TAXABLE VALUE	38,600		
1000 Scotch Bush Rd	60'wfx28x60x32	38,600	SCHOOL TAXABLE VALUE	38,600		
Ogdensburg, NY 13669	FRNT 60.00 DPTH 30.00		FD025 Brier Hill Fire Dist	38,600 TO M		
	EAST-0149117 NRTH-1666508					
	DEED BOOK 2010 PG-2483					
	FULL MARKET VALUE	38,600				

83.070-1-21.1	225 River Rd East			83.070-1-21.1		*****
Winter Robert & John	260 Seasonal res - WTRFNT		COUNTY TAXABLE VALUE	104,700		1- 67- 2
Winter Timothy	Morristown 406001	58,100	TOWN TAXABLE VALUE	104,700		
512 Knox St	60'wfx50x60x50	104,700	SCHOOL TAXABLE VALUE	104,700		
Ogdensburg, NY 13669	FRNT 60.00 DPTH 50.00		FD025 Brier Hill Fire Dist	104,700 TO M		
	ACRES 0.16					
	EAST-0148990 NRTH-1666410					
	DEED BOOK 1056 PG-950					
	FULL MARKET VALUE	104,700				

83.070-1-22	221 River Rd East			83.070-1-22		*****
Thornhill Jean D	210 1 Family Res - WTRFNT		Aged - Co 41801	0	34,500	1- 26- 1
8 Lisbon St Apt 2	Morristown 406001	29,500	Enhanced S 41834	0	0	0 62,200
Heuvelton, NY 13654-3198	65'wfx13x10x48x75x61	69,000	COUNTY TAXABLE VALUE	34,500		
	FRNT 65.00 DPTH 48.00		TOWN TAXABLE VALUE	34,500		
	EAST-0148971 NRTH-1666375		SCHOOL TAXABLE VALUE	6,800		
	DEED BOOK 1014 PG-641		FD025 Brier Hill Fire Dist	69,000 TO M		
	FULL MARKET VALUE	69,000				

83.070-1-23	River Rd East			83.070-1-23		*****
Bell Thomas A	314 Rural vac<10		COUNTY TAXABLE VALUE	39,900		1- 30-13.2
Hooker Dona J	Morristown 406001	39,900	TOWN TAXABLE VALUE	39,900		
1003 Portsmouth Dr	FRNT 125.00 DPTH 500.00	39,900	SCHOOL TAXABLE VALUE	39,900		
Pear Island, TX 77584	EAST-0149368 NRTH-1666345		FD025 Brier Hill Fire Dist	39,900 TO M		
	DEED BOOK 2009 PG-19773					
	FULL MARKET VALUE	39,900				

STATE OF NEW YORK
 COUNTY - St Lawrence
 TOWN - Morristown
 SWIS - 406089

2 0 1 2 F I N A L A S S E S S M E N T R O L L
 T A X A B L E SECTION OF THE ROLL - 1

PAGE 273
 VALUATION DATE-JUL 01, 2011
 TAXABLE STATUS DATE-MAR 01, 2012

TAX MAP NUMBER SEQUENCE
 UNIFORM PERCENT OF VALUE IS 100.00
 UNIFORM PERCENT OF VALUE IS 100.00

TAX MAP PARCEL NUMBER	PROPERTY LOCATION & CLASS	ASSESSMENT	EXEMPTION CODE-----	COUNTY-----	TOWN-----	SCHOOL
CURRENT OWNERS NAME	SCHOOL DISTRICT	LAND	TAX DESCRIPTION	TAXABLE VALUE		
CURRENT OWNERS ADDRESS	PARCEL SIZE/GRID COORD	TOTAL	SPECIAL DISTRICTS	ACCOUNT NO.		
***** 83.070-1-24 *****						
83.070-1-24	River Rd East					
Walts Suzanne (Lu)	312 Vac w/imprv - WTRFNT		COUNTY TAXABLE VALUE	83.070-1-24		
Walts Dean (Lu)	Morristown 406001	20,300	TOWN TAXABLE VALUE			
239 River Rd East	Easement 2010/15002	44,300	SCHOOL TAXABLE VALUE			
Ogdensburg, NY 13669	FRNT 152.00 DPTH		FD025 Brier Hill Fire Dist			
	ACRES 2.00					
	EAST-0149473 NRTH-1666451					
	DEED BOOK 2009 PG-12219					
	FULL MARKET VALUE	44,300				
***** 83.070-1-28 *****						
83.070-1-28	291 River Rd East					1- 70- 9
Mathews Robert P	210 1 Family Res - WTRFNT		COUNTY TAXABLE VALUE	83.070-1-28		
Mathews Toleda A	Morristown 406001	78,000	TOWN TAXABLE VALUE			
PO Box 24	Also 1113/891	190,000	SCHOOL TAXABLE VALUE			
Morristown, NY 13664	130x77x129'wfx112		FD025 Brier Hill Fire Dist			
	FRNT 129.00 DPTH 102.00					
	ACRES 0.27					
	EAST-0150106 NRTH-1667610					
	DEED BOOK 1110 PG-449					
	FULL MARKET VALUE	190,000				
***** 83.070-1-29.1 *****						
83.070-1-29.1	295 River Rd East					1- 46- 8
Forth Mildred T	210 1 Family Res - WTRFNT		Vet Eligib 41103	0	0	1,850 0
295 River Rd East	Morristown 406001	50,100	Vet Pro Ra 41112	0	67,319	0 0
Ogdensburg, NY 13669	63x115x72x105	138,400	Enhanced S 41834	0	0	0 62,200
	FRNT 72.00 DPTH 125.00		COUNTY TAXABLE VALUE			
	ACRES 0.25		TOWN TAXABLE VALUE			
	EAST-0150204 NRTH-1667663		SCHOOL TAXABLE VALUE			
	DEED BOOK 990 PG-316		FD025 Brier Hill Fire Dist			
	FULL MARKET VALUE	138,400				
***** 83.070-1-30 *****						
83.070-1-30	285 River Rd East					1- 87-12
Bailey Mary A	210 1 Family Res - WTRFNT		Basic Star 41854	0	0	0 30,000
285 River Rd E	Morristown 406001	51,000	COUNTY TAXABLE VALUE			
Ogdensburg, NY 13669-8211	(measured 97'Wf)	125,000	TOWN TAXABLE VALUE			
	FRNT 110.00 DPTH 80.00		SCHOOL TAXABLE VALUE			
	EAST-0150022 NRTH-1667530		FD025 Brier Hill Fire Dist			
	DEED BOOK 1056 PG-795					
	FULL MARKET VALUE	125,000				

STATE OF NEW YORK
 COUNTY - St Lawrence
 TOWN - Morristown
 SWIS - 406089

2 0 1 2 F I N A L A S S E S S M E N T R O L L
 T A X A B L E SECTION OF THE ROLL - 1
 M A P S E C T I O N - 083
 S U B - S E C T I O N - 070
 U N I F O R M P E R C E N T O F V A L U E I S 100.00

PAGE 274
 VALUATION DATE-JUL 01, 2011
 TAXABLE STATUS DATE-MAR 01, 2012
 RPS150/V04/L015
 CURRENT DATE 6/14/2012

*** S P E C I A L D I S T R I C T S U M M A R Y ***

CODE	DISTRICT NAME	TOTAL PARCELS	EXTENSION TYPE	EXTENSION VALUE	AD VALOREM VALUE	EXEMPT AMOUNT	TAXABLE VALUE
FD025	Brier Hill Fir	29	TOTAL M		3238,500		3238,500

*** S C H O O L D I S T R I C T S U M M A R Y ***

CODE	DISTRICT NAME	TOTAL PARCELS	ASSESSED LAND	ASSESSED TOTAL	EXEMPT AMOUNT	TOTAL TAXABLE	STAR AMOUNT	STAR TAXABLE
406001	Morristown	29	1161,500	3238,500		3238,500	398,800	2839,700
	S U B - T O T A L	29	1161,500	3238,500		3238,500	398,800	2839,700
	T O T A L	29	1161,500	3238,500		3238,500	398,800	2839,700

*** S Y S T E M C O D E S S U M M A R Y ***

NO SYSTEM EXEMPTIONS AT THIS LEVEL

*** E X E M P T I O N S U M M A R Y ***

CODE	DESCRIPTION	TOTAL PARCELS	COUNTY	TOWN	SCHOOL
41103	Vet Eligib	1		1,850	
41112	Vet Pro Ra	1	67,319		
41131	Vet - Comb	1	20,000	20,000	
41801	Aged - Co	1	34,500	34,500	
41834	Enhanced S	4			248,800
41854	Basic Star	5			150,000
	T O T A L	13	121,819	56,350	398,800

STATE OF NEW YORK
COUNTY - St Lawrence
TOWN - Morristown
SWIS - 406089

2 0 1 2 F I N A L A S S E S S M E N T R O L L
T A X A B L E SECTION OF THE ROLL - 1
M A P S E C T I O N - 083
S U B - S E C T I O N - 070
UNIFORM PERCENT OF VALUE IS 100.00

PAGE 275
VALUATION DATE-JUL 01, 2011
TAXABLE STATUS DATE-MAR 01, 2012
RPS150/V04/L015
CURRENT DATE 6/14/2012

*** G R A N D T O T A L S ***

ROLL SEC	DESCRIPTION	TOTAL PARCELS	ASSESSED LAND	ASSESSED TOTAL	TAXABLE COUNTY	TAXABLE TOWN	TAXABLE SCHOOL	STAR TAXABLE
1	TAXABLE	29	1161,500	3238,500	3116,681	3182,150	3238,500	2839,700

STATE OF NEW YORK
 COUNTY - St Lawrence
 TOWN - Morristown
 SWIS - 406089

2 0 1 2 F I N A L A S S E S S M E N T R O L L
 T A X A B L E SECTION OF THE ROLL - 1

PAGE 276
 VALUATION DATE-JUL 01, 2011
 TAXABLE STATUS DATE-MAR 01, 2012

TAX MAP NUMBER SEQUENCE
 UNIFORM PERCENT OF VALUE IS 100.00
 UNIFORM PERCENT OF VALUE IS 100.00

TAX MAP PARCEL NUMBER	PROPERTY LOCATION & CLASS	ASSESSMENT	EXEMPTION CODE-----	COUNTY-----	TOWN-----	SCHOOL
CURRENT OWNERS NAME	SCHOOL DISTRICT	LAND	TAX DESCRIPTION	TAXABLE VALUE		
CURRENT OWNERS ADDRESS	PARCEL SIZE/GRID COORD	TOTAL	SPECIAL DISTRICTS	ACCOUNT NO.		
***** 83.071-1-4 *****						
83.071-1-4	297 River Rd East					1- 56-14
Huggins Audrey A (Lu)	260 Seasonal res - WTRFNT		COUNTY TAXABLE VALUE	60,000		
Attn: Joan M Baker	Morristown 406001	38,200	TOWN TAXABLE VALUE	60,000		
1588 E Windsor Rd	57x137x55x150	60,000	SCHOOL TAXABLE VALUE	60,000		
Nineveh, NY 13813	FRNT 55.00 DPTH 143.00		FD025 Brier Hill Fire Dist	60,000 TO M		
	EAST-0150232 NRTH-1667712					
	DEED BOOK 2004 PG-19660					
	FULL MARKET VALUE	60,000				
***** 83.071-1-5 *****						
83.071-1-5	301 River Rd East					1-111- 5
Woodley Richard C	210 1 Family Res - WTRFNT		Vet - Wart 41121	0	12,000	12,000 0
% Rebecca Huiatt	Morristown 406001	77,000	Enhanced S 41834	0	0	0 62,200
89 Jones Rd	99x150x120x150	110,200	COUNTY TAXABLE VALUE	98,200		
Lisbon, NY 13658	FRNT 120.00 DPTH 125.00		TOWN TAXABLE VALUE	98,200		
	EAST-0150297 NRTH-1667761		SCHOOL TAXABLE VALUE	48,000		
	DEED BOOK 00973 PG-00799		FD025 Brier Hill Fire Dist	110,200 TO M		
	FULL MARKET VALUE	110,200				
***** 83.071-1-6 *****						
83.071-1-6	303 River Rd East					1- 73- 7
Schlachter Timothy D	210 1 Family Res - WTRFNT		COUNTY TAXABLE VALUE	125,100		
5 Brookstone Dr	Morristown 406001	75,400	TOWN TAXABLE VALUE	125,100		
Greenfield Center, NY 12833	100x150x135x40	125,100	SCHOOL TAXABLE VALUE	125,100		
	FRNT 135.00 DPTH 87.00		FD025 Brier Hill Fire Dist	125,100 TO M		
	EAST-0150389 NRTH-1667805					
	DEED BOOK 1111 PG-407					
	FULL MARKET VALUE	125,100				
***** 83.071-1-7 *****						
83.071-1-7	309 River Rd East					1- 59- 9
Moore Robert L	210 1 Family Res - WTRFNT		COUNTY TAXABLE VALUE	177,300		
Moore Sally A	Morristown 406001	33,200	TOWN TAXABLE VALUE	177,300		
314 River Rd East	120x40x122	177,300	SCHOOL TAXABLE VALUE	177,300		
Ogdensburg, NY 13669	FRNT 120.00 DPTH 20.00		FD025 Brier Hill Fire Dist	177,300 TO M		
	EAST-0150496 NRTH-1667833					
	DEED BOOK 2006 PG-1558					
	FULL MARKET VALUE	177,300				
***** 83.071-1-8 *****						
83.071-1-8	314 River Rd East					1- 76-14
Moore Robert	210 1 Family Res - WTRFNT		Vet - Comb 41131	0	20,000	20,000 0
Moore Sally	Morristown 406001	25,200	Basic Star 41854	0	0	0 30,000
314 River Rd East	30'wf	189,800	COUNTY TAXABLE VALUE	169,800		
Ogdensburg, NY 13669	FRNT 30.00 DPTH		TOWN TAXABLE VALUE	169,800		
	ACRES 0.67		SCHOOL TAXABLE VALUE	159,800		
	EAST-0150613 NRTH-1667914		FD025 Brier Hill Fire Dist	189,800 TO M		
	DEED BOOK 835 PG-00338					
	FULL MARKET VALUE	189,800				

STATE OF NEW YORK
 COUNTY - St Lawrence
 TOWN - Morristown
 SWIS - 406089

2 0 1 2 F I N A L A S S E S S M E N T R O L L
 T A X A B L E SECTION OF THE ROLL - 1
 TAX MAP NUMBER SEQUENCE
 UNIFORM PERCENT OF VALUE IS 100.00
 UNIFORM PERCENT OF VALUE IS 100.00

PAGE 277
 VALUATION DATE-JUL 01, 2011
 TAXABLE STATUS DATE-MAR 01, 2012

TAX MAP PARCEL NUMBER	PROPERTY LOCATION & CLASS	ASSESSMENT	EXEMPTION CODE-----	COUNTY-----	TOWN-----	SCHOOL
CURRENT OWNERS NAME	SCHOOL DISTRICT	LAND	TAX DESCRIPTION	TAXABLE VALUE		
CURRENT OWNERS ADDRESS	PARCEL SIZE/GRID COORD	TOTAL	SPECIAL DISTRICTS			ACCOUNT NO.
***** 83.071-1-9 *****						
308 River Rd East						1- 45-12
83.071-1-9	210 1 Family Res		COUNTY TAXABLE VALUE	62,400		
Moore Robert L	Morristown 406001	6,500	TOWN TAXABLE VALUE	62,400		
Moore Sally A	125x161x125x155	62,400	SCHOOL TAXABLE VALUE	62,400		
314 River Rd East	FRNT 125.00 DPTH 158.00		FD025 Brier Hill Fire Dist	62,400 TO M		
Ogdensburg, NY 13669	EAST-0150559 NRTH-1667717					
	DEED BOOK 1004 PG-00695					
	FULL MARKET VALUE	62,400				
***** 83.071-1-10 *****						
306 River Rd East						1- 45-11
83.071-1-10	260 Seasonal res		COUNTY TAXABLE VALUE	40,000		
Moore Robert L	Morristown 406001	2,640	TOWN TAXABLE VALUE	40,000		
Moore Sally A	FRNT 33.00 DPTH 107.00	40,000	SCHOOL TAXABLE VALUE	40,000		
314 River Rd East	EAST-0150483 NRTH-1667685		FD025 Brier Hill Fire Dist	40,000 TO M		
Ogdensburg, NY 13669	DEED BOOK 1004 PG-00695					
	FULL MARKET VALUE	40,000				
***** 83.071-1-12 *****						
300 River Rd East						1- 83- 3
83.071-1-12	210 1 Family Res		Basic Star 41854 0	0	0	30,000
Moore John R	Morristown 406001	5,200	COUNTY TAXABLE VALUE	123,200		
300 River Rd East	FRNT 85.00 DPTH 105.00	123,200	TOWN TAXABLE VALUE	123,200		
Morristown, NY 13664	BANK8888870		SCHOOL TAXABLE VALUE	93,200		
	EAST-0150394 NRTH-1667618		FD025 Brier Hill Fire Dist	123,200 TO M		
	DEED BOOK 2005 PG-3508					
	FULL MARKET VALUE	123,200				
***** 83.071-1-14.1 *****						
296 River Rd East						1- 55-11
83.071-1-14.1	210 1 Family Res		Basic Star 41854 0	0	0	30,000
Appleton Candy L	Morristown 406001	4,400	COUNTY TAXABLE VALUE	62,400		
296 River Rd East	FRNT 79.00 DPTH 105.00	62,400	TOWN TAXABLE VALUE	62,400		
Morristown, NY 13664	BANK8888830		SCHOOL TAXABLE VALUE	32,400		
	EAST-0150266 NRTH-1667538		FD025 Brier Hill Fire Dist	62,400 TO M		
	DEED BOOK 2006 PG-15995					
	FULL MARKET VALUE	62,400				
***** 83.071-1-15.1 *****						
317 River Rd East						
83.071-1-15.1	314 Rural vac<10 - WTRFNT		COUNTY TAXABLE VALUE	10,200		
Shelato Dean	Morristown 406001	10,200	TOWN TAXABLE VALUE	10,200		
Shelato Susan	FRNT 64.00 DPTH 10.00	10,200	SCHOOL TAXABLE VALUE	10,200		
PO Box 1987	EAST-0150679 NRTH-1667963		FD025 Brier Hill Fire Dist	10,200 TO M		
West Chester, PA 19380	DEED BOOK 2005 PG-10445					
	FULL MARKET VALUE	10,200				

STATE OF NEW YORK
 COUNTY - St Lawrence
 TOWN - Morristown
 SWIS - 406089

2 0 1 2 F I N A L A S S E S S M E N T R O L L
 T A X A B L E SECTION OF THE ROLL - 1

PAGE 278
 VALUATION DATE-JUL 01, 2011
 TAXABLE STATUS DATE-MAR 01, 2012

TAX MAP NUMBER SEQUENCE
 UNIFORM PERCENT OF VALUE IS 100.00
 UNIFORM PERCENT OF VALUE IS 100.00

TAX MAP PARCEL NUMBER	PROPERTY LOCATION & CLASS	ASSESSMENT	EXEMPTION CODE-----	COUNTY-----	TOWN-----	SCHOOL
CURRENT OWNERS NAME	SCHOOL DISTRICT	LAND	TAX DESCRIPTION	TAXABLE VALUE		
CURRENT OWNERS ADDRESS	PARCEL SIZE/GRID COORD	TOTAL	SPECIAL DISTRICTS	ACCOUNT NO.		
***** 83.071-1-15.2 *****						
83.071-1-15.2	River Rd East					
Lowery Vernon A	314 Rural vac<10 - WTRFNT		COUNTY TAXABLE VALUE	4,100		
185 Walrath Rd	Morristown 406001	4,100	TOWN TAXABLE VALUE	4,100		
Hammond, NY 13646	32'wfx10	4,100	SCHOOL TAXABLE VALUE	4,100		
	FRNT 32.00 DPTH 10.00		FD025 Brier Hill Fire Dist	4,100	TO M	
	EAST-0150639 NRTH-1667935					
	DEED BOOK 1060 PG-825					
	FULL MARKET VALUE	4,100				
***** 83.071-1-16 *****						
83.071-1-16	River Rd East					
LaClair Michael F	314 Rural vac<10 - WTRFNT		COUNTY TAXABLE VALUE	5,100		
PO Box 212	Morristown 406001	5,100	TOWN TAXABLE VALUE	5,100		
Moristown, NY 13664	FRNT 32.00 DPTH 10.00	5,100	SCHOOL TAXABLE VALUE	5,100		
	EAST-0150716 NRTH-1667994		FD025 Brier Hill Fire Dist	5,100	TO M	
	DEED BOOK 2003 PG-267					
	FULL MARKET VALUE	5,100				
***** 83.071-1-17 *****						
83.071-1-17	347A River Rd East					
Connor Joseph H	210 1 Family Res - WTRFNT		Vet - Comb 41131	0	20,000	20,000 0
Connor Marilyn	Morristown 406001	53,500	Enhanced S 41834	0	0	0 62,200
347A River Rd East	Also 1999/10391	241,800	COUNTY TAXABLE VALUE	221,800		
Ogdensburg, NY 13669	75wfx145x75x137		TOWN TAXABLE VALUE	221,800		
	FRNT 75.00 DPTH 141.00		SCHOOL TAXABLE VALUE	179,600		
	EAST-0150753 NRTH-1668022		FD025 Brier Hill Fire Dist	241,800	TO M	
	DEED BOOK 795 PG-99					
	FULL MARKET VALUE	241,800				
***** 83.071-1-18 *****						
83.071-1-18	River Rd East					
Long Robert	312 Vac w/imprv - WTRFNT		COUNTY TAXABLE VALUE	121,100		
Long Ellen	Morristown 406001	120,000	TOWN TAXABLE VALUE	121,100		
327 River Rd East	FRNT 400.00 DPTH	121,100	SCHOOL TAXABLE VALUE	121,100		
Morristown, NY 13664	ACRES 0.69		FD025 Brier Hill Fire Dist	121,100	TO M	
	EAST-0150823 NRTH-1668195					
	DEED BOOK 1029 PG-16					
	FULL MARKET VALUE	121,100				
***** 83.071-1-19 *****						
83.071-1-19	River Rd East					
Moore Robert L	311 Res vac land		COUNTY TAXABLE VALUE	2,800		1- 83- 2
Moore Sally A	Morristown 406001	2,800	TOWN TAXABLE VALUE	2,800		
314 River Rd East	52x132	2,800	SCHOOL TAXABLE VALUE	2,800		
Ogdensburg, NY 13669	FRNT 52.00 DPTH 132.00		FD025 Brier Hill Fire Dist	2,800	TO M	
	EAST-0150448 NRTH-1667659					
	DEED BOOK 1004 PG-697					
	FULL MARKET VALUE	2,800				

STATE OF NEW YORK
 COUNTY - St Lawrence
 TOWN - Morristown
 SWIS - 406089

2 0 1 2 F I N A L A S S E S S M E N T R O L L
 T A X A B L E SECTION OF THE ROLL - 1
 M A P S E C T I O N - 083
 S U B - S E C T I O N - 071
 U N I F O R M P E R C E N T O F V A L U E I S 100.00

PAGE 279
 VALUATION DATE-JUL 01, 2011
 TAXABLE STATUS DATE-MAR 01, 2012
 RPS150/V04/L015
 CURRENT DATE 6/14/2012

*** S P E C I A L D I S T R I C T S U M M A R Y ***

CODE	DISTRICT NAME	TOTAL PARCELS	EXTENSION TYPE	EXTENSION VALUE	AD VALOREM VALUE	EXEMPT AMOUNT	TAXABLE VALUE
FD025	Brier Hill Fir	15	TOTAL M		1335,500		1335,500

*** S C H O O L D I S T R I C T S U M M A R Y ***

CODE	DISTRICT NAME	TOTAL PARCELS	ASSESSED LAND	ASSESSED TOTAL	EXEMPT AMOUNT	TOTAL TAXABLE	STAR AMOUNT	STAR TAXABLE
406001	Morristown	15	463,440	1335,500		1335,500	214,400	1121,100
	S U B - T O T A L	15	463,440	1335,500		1335,500	214,400	1121,100
	T O T A L	15	463,440	1335,500		1335,500	214,400	1121,100

*** S Y S T E M C O D E S S U M M A R Y ***

NO SYSTEM EXEMPTIONS AT THIS LEVEL

*** E X E M P T I O N S U M M A R Y ***

CODE	DESCRIPTION	TOTAL PARCELS	COUNTY	TOWN	SCHOOL
41121	Vet - Wart	1	12,000	12,000	
41131	Vet - Comb	2	40,000	40,000	
41834	Enhanced S	2			124,400
41854	Basic Star	3			90,000
	T O T A L	8	52,000	52,000	214,400

STATE OF NEW YORK
COUNTY - St Lawrence
TOWN - Morristown
SWIS - 406089

2 0 1 2 F I N A L A S S E S S M E N T R O L L
T A X A B L E SECTION OF THE ROLL - 1
M A P S E C T I O N - 083
S U B - S E C T I O N - 071
UNIFORM PERCENT OF VALUE IS 100.00

PAGE 280
VALUATION DATE-JUL 01, 2011
TAXABLE STATUS DATE-MAR 01, 2012
RPS150/V04/L015
CURRENT DATE 6/14/2012

*** G R A N D T O T A L S ***

ROLL SEC	DESCRIPTION	TOTAL PARCELS	ASSESSED LAND	ASSESSED TOTAL	TAXABLE COUNTY	TAXABLE TOWN	TAXABLE SCHOOL	STAR TAXABLE
1	TAXABLE	15	463,440	1335,500	1283,500	1283,500	1335,500	1121,100

STATE OF NEW YORK
 COUNTY - St Lawrence
 TOWN - Morristown
 SWIS - 406089

2 0 1 2 F I N A L A S S E S S M E N T R O L L
 T A X A B L E SECTION OF THE ROLL - 1

PAGE 281
 VALUATION DATE-JUL 01, 2011
 TAXABLE STATUS DATE-MAR 01, 2012

TAX MAP NUMBER SEQUENCE
 UNIFORM PERCENT OF VALUE IS 100.00
 UNIFORM PERCENT OF VALUE IS 100.00

TAX MAP PARCEL NUMBER	PROPERTY LOCATION & CLASS	ASSESSMENT	EXEMPTION CODE-----	COUNTY-----	TOWN-----	SCHOOL
CURRENT OWNERS NAME	SCHOOL DISTRICT	LAND	TAX DESCRIPTION	TAXABLE VALUE		
CURRENT OWNERS ADDRESS	PARCEL SIZE/GRID COORD	TOTAL	SPECIAL DISTRICTS			ACCOUNT NO.

83.077-1-3	5 Rockyedge Rd/prvt 260 Seasonal res - WTRFNT		COUNTY TAXABLE VALUE	75,700		1- 90- 8
Cote Smith Claudine	Morristown 406001	39,400	TOWN TAXABLE VALUE	75,700		
Attn: Michael Smith	50'wfx125x100x84x80x192	75,700	SCHOOL TAXABLE VALUE	75,700		
525 Ames Rd	FRNT 50.00 DPTH		FD025 Brier Hill Fire Dist	75,700 TO M		
Potsdam, NY 13676	ACRES 0.19					
	EAST-0144979 NRTH-1664305					
	DEED BOOK 1101 PG-513					
	FULL MARKET VALUE	75,700				

83.077-1-4	4 Rockyedge Rd/prvt 260 Seasonal res - WTRFNT		COUNTY TAXABLE VALUE	128,400		1- 74-11
McQueer David A	Morristown 406001	66,800	TOWN TAXABLE VALUE	128,400		
PO Box 204	100'wfx125x100x125	128,400	SCHOOL TAXABLE VALUE	128,400		
Hammond, NY 13646	FRNT 100.00 DPTH 125.00		FD025 Brier Hill Fire Dist	128,400 TO M		
	EAST-0145044 NRTH-1664353					
	DEED BOOK 1999 PG-6061					
	FULL MARKET VALUE	128,400				

83.077-1-5	3 Rockyedge Rd/prvt 210 1 Family Res - WTRFNT		Basic Star 41854 0	0		1- 72-15
Driscoll Shelley A	Morristown 406001	78,400	COUNTY TAXABLE VALUE	197,000	0	30,000
Doyon Richard M	99x191x110'wfx198	197,000	TOWN TAXABLE VALUE	197,000		
PO Box 27	FRNT 99.00 DPTH 195.00		SCHOOL TAXABLE VALUE	167,000		
Morristown, NY 13664	ACRES 0.50		FD025 Brier Hill Fire Dist	197,000 TO M		
	EAST-0145124 NRTH-1664427					
	DEED BOOK 2005 PG-7748					
	FULL MARKET VALUE	197,000				

83.077-1-6	2 Rockyedge Rd/prvt 210 1 Family Res - WTRFNT		Vet Eligib 41103 0	0	3,400	0
Rogers Helen M (Lu)	Morristown 406001	89,700	Vet Pro Ra 41112 0	71,225	0	0
PO Box 228	121wfx186x111x138	155,900	Aged - Cou 41802 0	33,870	0	0
Morristown, NY 13664-0228	FRNT 120.00 DPTH 162.00		Aged - Tow 41803 0	0	76,250	0
	EAST-0145182 NRTH-1664521		Enhanced S 41834 0	0	0	62,200
	DEED BOOK 2002 PG-11658					
	FULL MARKET VALUE	155,900	COUNTY TAXABLE VALUE	50,805		
			TOWN TAXABLE VALUE	76,250		
			SCHOOL TAXABLE VALUE	93,700		
			FD025 Brier Hill Fire Dist	155,900 TO M		

83.077-1-7	3 Toms Way/prvt 210 1 Family Res - WTRFNT			167,000		1- 91- 6
Pruitt Lee E	Morristown 406001	41,200	COUNTY TAXABLE VALUE	167,000		
Pruitt Margaret	28'wfx92x72x52x99x111	167,000	TOWN TAXABLE VALUE	167,000		
5125 Seneca Pt Rd	FRNT 28.00 DPTH		SCHOOL TAXABLE VALUE	167,000		
Canandaigua, NY 14424	ACRES 0.35		FD025 Brier Hill Fire Dist	167,000 TO M		
	EAST-0145366 NRTH-1664600					
	DEED BOOK 2002 PG-1760					
	FULL MARKET VALUE	167,000				

STATE OF NEW YORK
 COUNTY - St Lawrence
 TOWN - Morristown
 SWIS - 406089

2 0 1 2 F I N A L A S S E S S M E N T R O L L
 T A X A B L E SECTION OF THE ROLL - 1

PAGE 282
 VALUATION DATE-JUL 01, 2011
 TAXABLE STATUS DATE-MAR 01, 2012

TAX MAP NUMBER SEQUENCE
 UNIFORM PERCENT OF VALUE IS 100.00
 UNIFORM PERCENT OF VALUE IS 100.00

TAX MAP PARCEL NUMBER	PROPERTY LOCATION & CLASS	ASSESSMENT	EXEMPTION CODE-----	COUNTY-----	TOWN-----	SCHOOL
CURRENT OWNERS NAME	SCHOOL DISTRICT	LAND	TAX DESCRIPTION	TAXABLE VALUE		
CURRENT OWNERS ADDRESS	PARCEL SIZE/GRID COORD	TOTAL	SPECIAL DISTRICTS	ACCOUNT NO.		

83.077-1-8	2 Toms Way/prvt 210 1 Family Res - WTRFNT		Enhanced S 41834	0	0	0 62,200
Buchola Carl J	Morristown 406001	45,000	COUNTY TAXABLE VALUE		273,000	
950 Koch Rd	FRNT 75.00 DPTH 100.00	273,000	TOWN TAXABLE VALUE		273,000	
Kunkletown, PA 18058	EAST-0145341 NRTH-1664709		SCHOOL TAXABLE VALUE		210,800	
	DEED BOOK 2007 PG-9418		FD025 Brier Hill Fire Dist		273,000 TO M	
	FULL MARKET VALUE	273,000	*****			

83.077-1-9	1 Fox Hollow Lane/prvt 260 Seasonal res - WTRFNT		COUNTY TAXABLE VALUE		104,600	1- 87- 4
Whipple Joseph I Jr	Morristown 406001	36,400	TOWN TAXABLE VALUE		104,600	
176 Hoover Rd	50wfx211x50x211	104,600	SCHOOL TAXABLE VALUE		104,600	
Rochester, NY 14617	FRNT 50.00 DPTH 211.00		FD025 Brier Hill Fire Dist		104,600 TO M	
	EAST-0145485 NRTH-1664793		*****			
	DEED BOOK 952 PG-00261		*****			
	FULL MARKET VALUE	104,600	*****			

83.077-1-10	2 Fox Hollow Lane/prvt 260 Seasonal res - WTRFNT		COUNTY TAXABLE VALUE		100,000	1- 75-15
Chambers Patricia M	Morristown 406001	30,000	TOWN TAXABLE VALUE		100,000	
Michaels James	FRNT 50.00 DPTH 100.00	100,000	SCHOOL TAXABLE VALUE		100,000	
PO Box 433	EAST-0145496 NRTH-1664854		FD025 Brier Hill Fire Dist		100,000 TO M	
Morristown, NY 13664	DEED BOOK 2000 PG-16013		*****			
	FULL MARKET VALUE	100,000	*****			

83.077-1-11	3 Fox Hollow Lane/prvt 260 Seasonal res - WTRFNT		COUNTY TAXABLE VALUE		113,800	1-105- 6
Wall Jeffrey R & Etal	Morristown 406001	51,900	TOWN TAXABLE VALUE		113,800	
54 McEwen St	80x100x80x133	113,800	SCHOOL TAXABLE VALUE		113,800	
Warwick, NY 10990	FRNT 80.00 DPTH 117.00		FD025 Brier Hill Fire Dist		113,800 TO M	
	EAST-0145543 NRTH-1664914		*****			
	DEED BOOK 2005 PG-20003		*****			
	FULL MARKET VALUE	113,800	*****			

83.077-1-12	4 Fox Hollow Lane/prvt 260 Seasonal res - WTRFNT		COUNTY TAXABLE VALUE		161,100	1- 35- 5
Colburn Sharon M & Etal	Morristown 406001	94,000	TOWN TAXABLE VALUE		161,100	
Attn: Timothy Colburn	Lu To Josephine Colburn	161,100	SCHOOL TAXABLE VALUE		161,100	
5217 Newstead Manor Ln	146x100x153x130		FD025 Brier Hill Fire Dist		161,100 TO M	
Raleigh, NC 27606	FRNT 146.00 DPTH 115.00		*****			
	EAST-0145595 NRTH-1665032		*****			
	DEED BOOK 1083 PG-816		*****			
	FULL MARKET VALUE	161,100	*****			

STATE OF NEW YORK
COUNTY - St Lawrence
TOWN - Morristown
SWIS - 406089

2 0 1 2 F I N A L A S S E S S M E N T R O L L
T A X A B L E SECTION OF THE ROLL - 1
TAX MAP NUMBER SEQUENCE
UNIFORM PERCENT OF VALUE IS 100.00
UNIFORM PERCENT OF VALUE IS 100.00

PAGE 283
VALUATION DATE-JUL 01, 2011
TAXABLE STATUS DATE-MAR 01, 2012

TAX MAP PARCEL NUMBER	PROPERTY LOCATION & CLASS	ASSESSMENT	EXEMPTION CODE-----	COUNTY-----	TOWN-----	SCHOOL
CURRENT OWNERS NAME	SCHOOL DISTRICT	LAND	TAX DESCRIPTION	TAXABLE VALUE		
CURRENT OWNERS ADDRESS	PARCEL SIZE/GRID COORD	TOTAL	SPECIAL DISTRICTS			ACCOUNT NO.
***** 83.077-1-13 *****						
5	Fox Hollow Lane/prvt					1- 44-12
83.077-1-13	260 Seasonal res - WTRFNT		COUNTY TAXABLE VALUE	124,800		
Williams Robert J	Morristown 406001	33,600	TOWN TAXABLE VALUE	124,800		
Williams Diane C	56wfx99x56x102	124,800	SCHOOL TAXABLE VALUE	124,800		
20 Bridge Rd	FRNT 56.00 DPTH 100.00		FD025 Brier Hill Fire Dist	124,800	TO M	
Florence, MA 0102	EAST-0145662 NRTH-1665097					
	DEED BOOK 1061 PG-719					
	FULL MARKET VALUE	124,800				
***** 83.077-1-14 *****						
6A,B	Fox Hollow Lane/prvt					1- 64- 3
83.077-1-14	260 Seasonal res - WTRFNT		COUNTY TAXABLE VALUE	92,500		
Lebeau Chas	Morristown 406001	60,000	TOWN TAXABLE VALUE	92,500		
Reynolds Mary	(mh 1000)	92,500	SCHOOL TAXABLE VALUE	92,500		
1247 Pekin Rd	FRNT 100.00 DPTH 100.00		FD025 Brier Hill Fire Dist	92,500	TO M	
Pasadena, MD 21122	EAST-0145716 NRTH-1665161					
	DEED BOOK 803 PG-00220					
	FULL MARKET VALUE	92,500				
***** 83.077-1-15 *****						
7	Fox Hollow Lane/prvt					1-111- 6
83.077-1-15	260 Seasonal res - WTRFNT		COUNTY TAXABLE VALUE	109,900		
Woods Stephen G	Morristown 406001	60,000	TOWN TAXABLE VALUE	109,900		
Woods Donna M	FRNT 100.00 DPTH 100.00	109,900	SCHOOL TAXABLE VALUE	109,900		
312 Proctor Ave	EAST-0145777 NRTH-1665241		FD025 Brier Hill Fire Dist	109,900	TO M	
Ogdensburg, NY 13669	DEED BOOK 1106 PG-875					
	FULL MARKET VALUE	109,900				
***** 83.077-1-16 *****						
1	Toms Way/prvt					1-107-10
83.077-1-16	260 Seasonal res - WTRFNT		COUNTY TAXABLE VALUE	221,200		
Whipple Joseph H JR	Morristown 406001	82,700	TOWN TAXABLE VALUE	221,200		
Whipple Anita K	100'eff	221,200	SCHOOL TAXABLE VALUE	221,200		
176 Hoover Rd	FRNT 100.00 DPTH		FD025 Brier Hill Fire Dist	221,200	TO M	
Rochester, NY 14617	ACRES 2.24					
	EAST-0145607 NRTH-1664479					
	DEED BOOK 2010 PG-12698					
	FULL MARKET VALUE	221,200				
***** 83.077-1-17 *****						
Toms Way/prvt						
83.077-1-17	314 Rural vac<10		COUNTY TAXABLE VALUE	5,000		
Killian Donald	Morristown 406001	5,000	TOWN TAXABLE VALUE	5,000		
Killian Patricia	100x680x99x658	5,000	SCHOOL TAXABLE VALUE	5,000		
508 Cadillic St	FRNT 100.00 DPTH		FD025 Brier Hill Fire Dist	5,000	TO M	
Syracuse, NY 13208	ACRES 1.40					
	EAST-0145535 NRTH-1664371					
	DEED BOOK 2001 PG-12562					
	FULL MARKET VALUE	5,000				

STATE OF NEW YORK
 COUNTY - St Lawrence
 TOWN - Morristown
 SWIS - 406089

2 0 1 2 F I N A L A S S E S S M E N T R O L L
 T A X A B L E SECTION OF THE ROLL - 1

PAGE 284
 VALUATION DATE-JUL 01, 2011
 TAXABLE STATUS DATE-MAR 01, 2012

TAX MAP NUMBER SEQUENCE
 UNIFORM PERCENT OF VALUE IS 100.00
 UNIFORM PERCENT OF VALUE IS 100.00

TAX MAP PARCEL NUMBER	PROPERTY LOCATION & CLASS	ASSESSMENT	EXEMPTION CODE-----	COUNTY-----	TOWN-----	SCHOOL
CURRENT OWNERS NAME	SCHOOL DISTRICT	LAND	TAX DESCRIPTION	TAXABLE VALUE		
CURRENT OWNERS ADDRESS	PARCEL SIZE/GRID COORD	TOTAL	SPECIAL DISTRICTS			ACCOUNT NO.
***** 83.077-1-18 *****						
4 Toms Way/prvt						1-104-15
83.077-1-18	260 Seasonal res - WTRFNT		COUNTY TAXABLE VALUE	121,400		
Killian Donald	Morristown 406001	42,000	TOWN TAXABLE VALUE	121,400		
Killian Patricia	FRNT 50.00 DPTH 795.00	121,400	SCHOOL TAXABLE VALUE	121,400		
508 Cadillac St	ACRES 1.00		FD025 Brier Hill Fire Dist	121,400 TO M		
Syracuse, NY 13208	EAST-0145459 NRTH-1664349					
	DEED BOOK 1034 PG-01145					
	FULL MARKET VALUE	121,400				
***** 83.077-1-19.1 *****						
1 Rockyedge Rd/prvt						1- 85-13
83.077-1-19.1	260 Seasonal res - WTRFNT		Vet - Comb 41131	0	20,000	0
McCombs Philip A	Morristown 406001	42,000	Enhanced S 41834	0	0	62,200
PO Box 82	Also 1075/817	92,360	COUNTY TAXABLE VALUE	72,360		
Morristown, NY 13664	54'wf		TOWN TAXABLE VALUE	72,360		
	FRNT 54.00 DPTH		SCHOOL TAXABLE VALUE	30,160		
	ACRES 4.00		FD025 Brier Hill Fire Dist	92,360 TO M		
	EAST-0145362 NRTH-1664353					
	DEED BOOK 1032 PG-1050					
	FULL MARKET VALUE	92,360				

STATE OF NEW YORK
 COUNTY - St Lawrence
 TOWN - Morristown
 SWIS - 406089

2 0 1 2 F I N A L A S S E S S M E N T R O L L
 T A X A B L E SECTION OF THE ROLL - 1
 M A P S E C T I O N - 083
 S U B - S E C T I O N - 077
 U N I F O R M P E R C E N T O F V A L U E I S 100.00

PAGE 285
 VALUATION DATE-JUL 01, 2011
 TAXABLE STATUS DATE-MAR 01, 2012
 RPS150/V04/L015
 CURRENT DATE 6/14/2012

*** S P E C I A L D I S T R I C T S U M M A R Y ***

CODE	DISTRICT NAME	TOTAL PARCELS	EXTENSION TYPE	EXTENSION VALUE	AD VALOREM VALUE	EXEMPT AMOUNT	TAXABLE VALUE
FD025	Brier Hill Fir	17	TOTAL M		2243,660		2243,660

*** S C H O O L D I S T R I C T S U M M A R Y ***

CODE	DISTRICT NAME	TOTAL PARCELS	ASSESSED LAND	ASSESSED TOTAL	EXEMPT AMOUNT	TOTAL TAXABLE	STAR AMOUNT	STAR TAXABLE
406001	Morristown	17	898,100	2243,660		2243,660	216,600	2027,060
	S U B - T O T A L	17	898,100	2243,660		2243,660	216,600	2027,060
	T O T A L	17	898,100	2243,660		2243,660	216,600	2027,060

*** S Y S T E M C O D E S S U M M A R Y ***

NO SYSTEM EXEMPTIONS AT THIS LEVEL

*** E X E M P T I O N S U M M A R Y ***

CODE	DESCRIPTION	TOTAL PARCELS	COUNTY	TOWN	SCHOOL
41103	Vet Eligib	1		3,400	
41112	Vet Pro Ra	1	71,225		
41131	Vet - Comb	1	20,000	20,000	
41802	Aged - Cou	1	33,870		
41803	Aged - Tow	1		76,250	
41834	Enhanced S	3			186,600
41854	Basic Star	1			30,000
	T O T A L	9	125,095	99,650	216,600

STATE OF NEW YORK
COUNTY - St Lawrence
TOWN - Morristown
SWIS - 406089

2 0 1 2 F I N A L A S S E S S M E N T R O L L
T A X A B L E SECTION OF THE ROLL - 1
M A P S E C T I O N - 083
S U B - S E C T I O N - 077
UNIFORM PERCENT OF VALUE IS 100.00

PAGE 286
VALUATION DATE-JUL 01, 2011
TAXABLE STATUS DATE-MAR 01, 2012
RPS150/V04/L015
CURRENT DATE 6/14/2012

*** G R A N D T O T A L S ***

ROLL SEC	DESCRIPTION	TOTAL PARCELS	ASSESSED LAND	ASSESSED TOTAL	TAXABLE COUNTY	TAXABLE TOWN	TAXABLE SCHOOL	STAR TAXABLE
1	TAXABLE	17	898,100	2243,660	2118,565	2144,010	2243,660	2027,060

STATE OF NEW YORK
 COUNTY - St Lawrence
 TOWN - Morristown
 SWIS - 406089

2 0 1 2 F I N A L A S S E S S M E N T R O L L
 T A X A B L E SECTION OF THE ROLL - 1
 TAX MAP NUMBER SEQUENCE
 UNIFORM PERCENT OF VALUE IS 100.00
 UNIFORM PERCENT OF VALUE IS 100.00

PAGE 287
 VALUATION DATE-JUL 01, 2011
 TAXABLE STATUS DATE-MAR 01, 2012

TAX MAP PARCEL NUMBER	PROPERTY LOCATION & CLASS	ASSESSMENT	EXEMPTION CODE-----	COUNTY-----	TOWN-----	SCHOOL
CURRENT OWNERS NAME	SCHOOL DISTRICT	LAND	TAX DESCRIPTION	TAXABLE VALUE		
CURRENT OWNERS ADDRESS	PARCEL SIZE/GRID COORD	TOTAL	SPECIAL DISTRICTS			ACCOUNT NO.
***** 83.078-1-1 *****						
83.078-1-1	River Rd East					1- 73- 2.1
Magee James C	314 Rural vac<10		COUNTY TAXABLE VALUE	8,900		
Grandaw Susan	Morristown 406001	8,900	TOWN TAXABLE VALUE	8,900		
Attn: Susan Grandaw	FRNT 370.00 DPTH	8,900	SCHOOL TAXABLE VALUE	8,900		
40 Lincoln St	ACRES 3.00		FD025 Brier Hill Fire Dist	8,900 TO M		
Canton, NY 13617	EAST-0148180 NRTH-1665327					
	DEED BOOK 2002 PG-11029					
	FULL MARKET VALUE	8,900				
***** 83.078-1-2 *****						
83.078-1-2	River Rd East					
Bautista Patience M	314 Rural vac<10 - WTRFNT		COUNTY TAXABLE VALUE	53,500		
18180 Burke Dr	Morristown 406001	53,500	TOWN TAXABLE VALUE	53,500		
Plymouth, CA 95669	135'wf	53,500	SCHOOL TAXABLE VALUE	53,500		
	ACRES 1.00		FD025 Brier Hill Fire Dist	53,500 TO M		
	EAST-0148007 NRTH-1665586					
	DEED BOOK 2002 PG-11028					
	FULL MARKET VALUE	53,500				
***** 83.078-1-3 *****						
83.078-1-3	179 River Rd East					1- 24- 3.1
Copeman David & Ellen M	210 1 Family Res - WTRFNT		COUNTY TAXABLE VALUE	250,000		
Travaglini James & Elizabeth M	Morristown 406001	195,000	TOWN TAXABLE VALUE	250,000		
Attn: Ellen Copeman	272'wf	250,000	SCHOOL TAXABLE VALUE	250,000		
306 Earle Ave	FRNT 272.00 DPTH		FD025 Brier Hill Fire Dist	250,000 TO M		
Lynbrook, NY 11757	ACRES 1.20 BANK8888830					
	EAST-0148067 NRTH-1665756					
	DEED BOOK 2002 PG-11027					
	FULL MARKET VALUE	250,000				
***** 83.078-1-4 *****						
83.078-1-4	181 River Rd East		Basic Star 41854	0	0	1- 68-13.1
Magee James C (Lu)	210 1 Family Res - WTRFNT		COUNTY TAXABLE VALUE	264,900		30,000
Magee Ellen M (Lu)	Morristown 406001	135,800	TOWN TAXABLE VALUE	264,900		
PO Box 387	Eff Wf.450'x232.32	264,900	SCHOOL TAXABLE VALUE	234,900		
Morristown, NY 13664	ACRES 2.40		FD025 Brier Hill Fire Dist	264,900 TO M		
	EAST-0148306 NRTH-1665894					
	DEED BOOK 2005 PG-22095					
	FULL MARKET VALUE	264,900				
***** 83.078-1-5 *****						
83.078-1-5	River Rd East					1-27-2.213
Henderson William G	314 Rural vac<10 - WTRFNT		COUNTY TAXABLE VALUE	9,300		
PO Box 221	Morristown 406001	9,300	TOWN TAXABLE VALUE	9,300		
Morristown, NY 13664	50x47x50x41	9,300	SCHOOL TAXABLE VALUE	9,300		
	FRNT 50.00 DPTH 38.00		FD025 Brier Hill Fire Dist	9,300 TO M		
	EAST-0148694 NRTH-1666147					
	DEED BOOK 1085 PG-586					
	FULL MARKET VALUE	9,300				

STATE OF NEW YORK
 COUNTY - St Lawrence
 TOWN - Morristown
 SWIS - 406089

2 0 1 2 F I N A L A S S E S S M E N T R O L L
 T A X A B L E SECTION OF THE ROLL - 1

PAGE 288
 VALUATION DATE-JUL 01, 2011
 TAXABLE STATUS DATE-MAR 01, 2012

TAX MAP NUMBER SEQUENCE
 UNIFORM PERCENT OF VALUE IS 100.00
 UNIFORM PERCENT OF VALUE IS 100.00

TAX MAP PARCEL NUMBER	PROPERTY LOCATION & CLASS	ASSESSMENT	EXEMPTION CODE	COUNTY	TOWN	SCHOOL
CURRENT OWNERS NAME	SCHOOL DISTRICT	LAND	TAX DESCRIPTION			
CURRENT OWNERS ADDRESS	PARCEL SIZE/GRID COORD	TOTAL	SPECIAL DISTRICTS			ACCOUNT NO.
***** 83.078-1-6 *****						
83.078-1-6	River Rd East					1-27-2.2123
Henderson William	314 Rural vac<10 - WTRFNT		COUNTY TAXABLE VALUE	83.078-1-6		
PO Box 221	Morristown 406001	9,200	TOWN TAXABLE VALUE			
Morristown, NY 13664	50'waterfront	9,200	SCHOOL TAXABLE VALUE			
	FRNT 50.00 DPTH 37.00		FD025 Brier Hill Fire Dist			
	EAST-0148740 NRTH-1666179					
	DEED BOOK 1118 PG-676					
	FULL MARKET VALUE	9,200				
***** 83.078-1-7 *****						
83.078-1-7	288 Olds Mill Rd					
Sever John	210 1 Family Res		COUNTY TAXABLE VALUE	83.078-1-7		
Sever Clair	Morristown 406001	27,700	TOWN TAXABLE VALUE			
193 Washington St	(off Road)	250,000	SCHOOL TAXABLE VALUE			
Carbondale, PA 18407	FRNT 163.00 DPTH		FD025 Brier Hill Fire Dist			
	ACRES 2.30					
	EAST-0149240 NRTH-1666218					
	DEED BOOK 1999 PG-2644					
	FULL MARKET VALUE	250,000				
***** 83.078-1-8 *****						
83.078-1-8	River Rd East					
Connor Daniel	314 Rural vac<10 - WTRFNT		COUNTY TAXABLE VALUE	83.078-1-8		
Connor Karen	Morristown 406001	75,600	TOWN TAXABLE VALUE			
11 Cross Rd	90'wf	75,600	SCHOOL TAXABLE VALUE			
Chester, CT 06412	ACRES 1.90		FD025 Brier Hill Fire Dist			
	EAST-0149125 NRTH-1666038					
	DEED BOOK 1085 PG-584					
	FULL MARKET VALUE	75,600				
***** 83.078-1-9 *****						
83.078-1-9	290 Olds Mill Rd					
Connor Daniel	311 Res vac land		COUNTY TAXABLE VALUE	83.078-1-9		
Connor Karen	Morristown 406001	6,600	TOWN TAXABLE VALUE			
11 Cross Rd	FRNT 140.00 DPTH 258.00	6,600	SCHOOL TAXABLE VALUE			
Chester, CT 06412	ACRES 0.83		FD025 Brier Hill Fire Dist			
	EAST-0149376 NRTH-1665675					
	DEED BOOK 1092 PG-741					
	FULL MARKET VALUE	6,600				
***** 83.078-1-10 *****						
83.078-1-10	244 Olds Mill Rd					
Russell Ralph J	311 Res vac land		COUNTY TAXABLE VALUE	83.078-1-10		
Box 159	Morristown 406001	8,700	TOWN TAXABLE VALUE			
Morristown, NY 13664	FRNT 200.00 DPTH	8,700	SCHOOL TAXABLE VALUE			
	ACRES 2.40		FD025 Brier Hill Fire Dist			
	EAST-0150039 NRTH-1664288					
	DEED BOOK 1076 PG-657					
	FULL MARKET VALUE	8,700				

STATE OF NEW YORK
 COUNTY - St Lawrence
 TOWN - Morristown
 SWIS - 406089

2 0 1 2 F I N A L A S S E S S M E N T R O L L
 T A X A B L E SECTION OF THE ROLL - 1

PAGE 289
 VALUATION DATE-JUL 01, 2011
 TAXABLE STATUS DATE-MAR 01, 2012

TAX MAP NUMBER SEQUENCE
 UNIFORM PERCENT OF VALUE IS 100.00
 UNIFORM PERCENT OF VALUE IS 100.00

TAX MAP PARCEL NUMBER	PROPERTY LOCATION & CLASS	ASSESSMENT	EXEMPTION CODE-----	COUNTY-----	TOWN-----	SCHOOL
CURRENT OWNERS NAME	SCHOOL DISTRICT	LAND	TAX DESCRIPTION	TAXABLE VALUE		
CURRENT OWNERS ADDRESS	PARCEL SIZE/GRID COORD	TOTAL	SPECIAL DISTRICTS			ACCOUNT NO.
***** 83.078-1-11 *****						
83.078-1-11	Olds Mill Rd					
Redmond Linda	314 Rural vac<10		COUNTY TAXABLE VALUE	6,200		
5786 State Highway 812	Morristown 406001	6,200	TOWN TAXABLE VALUE	6,200		
Ogdensburg, NY 13669-4303	FRNT 112.00 DPTH	6,200	SCHOOL TAXABLE VALUE	6,200		
	ACRES 1.30		FD025 Brier Hill Fire Dist	6,200 TO M		
	EAST-0149952 NRTH-1664414					
	DEED BOOK 1076 PG-654					
	FULL MARKET VALUE	6,200				
***** 83.078-1-12 *****						
83.078-1-12	Olds Mill Rd					1- 27- 7.11
Chung Kenneth	311 Res vac land		COUNTY TAXABLE VALUE	9,000		
Chung Cecelia	Morristown 406001	9,000	TOWN TAXABLE VALUE	9,000		
240 Russell Ave	ACRES 3.20	9,000	SCHOOL TAXABLE VALUE	9,000		
Holbrook, NY 11741	EAST-0149829 NRTH-1664566		FD025 Brier Hill Fire Dist	9,000 TO M		
	DEED BOOK 2005 PG-21671					
	FULL MARKET VALUE	9,000				
***** 83.078-1-13 *****						
83.078-1-13	Olds Mill Rd					
Chung Kenneth	311 Res vac land		COUNTY TAXABLE VALUE	9,000		
Chung Cecelia	Morristown 406001	9,000	TOWN TAXABLE VALUE	9,000		
240 Russell Ave	ACRES 3.20	9,000	SCHOOL TAXABLE VALUE	9,000		
Holbrook, NY 11741	EAST-0149693 NRTH-1664796		FD025 Brier Hill Fire Dist	9,000 TO M		
	DEED BOOK 2005 PG-21671					
	FULL MARKET VALUE	9,000				
***** 83.078-1-14 *****						
83.078-1-14	Olds Mill Rd					
Chung Kenneth	311 Res vac land		COUNTY TAXABLE VALUE	9,000		
Chung Cecelia	Morristown 406001	9,000	TOWN TAXABLE VALUE	9,000		
240 Russell Ave	ACRES 3.20	9,000	SCHOOL TAXABLE VALUE	9,000		
Holbrook, NY 11741	EAST-0149520 NRTH-1665035		FD025 Brier Hill Fire Dist	9,000 TO M		
	DEED BOOK 2005 PG-21671					
	FULL MARKET VALUE	9,000				
***** 83.078-1-15 *****						
83.078-1-15	216 River Rd East,292 Old Mil					
Merkel Darrell	210 1 Family Res - WTRFNT		Basic Star 41854	0	0	30,000
Merkel Marcia	Morristown 406001	79,300	COUNTY TAXABLE VALUE	256,200		
216 River Rd East	91'wf	256,200	TOWN TAXABLE VALUE	256,200		
PO Box 302	FRNT 91.00 DPTH		SCHOOL TAXABLE VALUE	226,200		
Morristown, NY 13664	ACRES 5.80		FD025 Brier Hill Fire Dist	256,200 TO M		
	EAST-0149388 NRTH-1665373					
	DEED BOOK 1076 PG-643					
	FULL MARKET VALUE	256,200				

STATE OF NEW YORK
 COUNTY - St Lawrence
 TOWN - Morristown
 SWIS - 406089

2 0 1 2 F I N A L A S S E S S M E N T R O L L
 T A X A B L E SECTION OF THE ROLL - 1
 TAX MAP NUMBER SEQUENCE
 UNIFORM PERCENT OF VALUE IS 100.00
 UNIFORM PERCENT OF VALUE IS 100.00

PAGE 290
 VALUATION DATE-JUL 01, 2011
 TAXABLE STATUS DATE-MAR 01, 2012

TAX MAP PARCEL NUMBER	PROPERTY LOCATION & CLASS	ASSESSMENT	EXEMPTION CODE-----	COUNTY-----	TOWN-----	SCHOOL
CURRENT OWNERS NAME	SCHOOL DISTRICT	LAND	TAX DESCRIPTION	TAXABLE VALUE		
CURRENT OWNERS ADDRESS	PARCEL SIZE/GRID COORD	TOTAL	SPECIAL DISTRICTS			ACCOUNT NO.
***** 83.078-1-16 *****						
83.078-1-16	316 Olds Mill Rd					1- 27-7.221
Henderson William G	210 1 Family Res		Basic Star 41854	0	0	30,000
PO Box 221	Morristown 406001	28,100	COUNTY TAXABLE VALUE		151,000	
Morristown, NY 13664	FRNT 940.00 DPTH	151,000	TOWN TAXABLE VALUE		151,000	
	ACRES 4.40		SCHOOL TAXABLE VALUE		121,000	
	EAST-0148581 NRTH-1665581		FD025 Brier Hill Fire Dist		151,000 TO M	
	DEED BOOK 1085 PG-586					
	FULL MARKET VALUE	151,000				
***** 83.078-1-17 *****						
83.078-1-17	River Rd East					1-27-2.212
Henderson William	311 Res vac land		COUNTY TAXABLE VALUE		21,000	
PO Box 221	Morristown 406001	21,000	TOWN TAXABLE VALUE		21,000	
Morristown, NY 13664	FRNT 185.00 DPTH	21,000	SCHOOL TAXABLE VALUE		21,000	
	ACRES 3.70		FD025 Brier Hill Fire Dist		21,000 TO M	
	EAST-0148843 NRTH-1665697					
	DEED BOOK 1118 PG-676					
	FULL MARKET VALUE	21,000				
***** 83.078-1-18 *****						
83.078-1-18	212 River Rd East					1-27-2.2122
Alford Charles R	210 1 Family Res - WTRFNT		Vet - Wart 41121	0	12,000	0
Wright Susan	Morristown 406001	67,000	Basic Star 41854	0	0	30,000
PO Box 125	79'waterfront	196,100	COUNTY TAXABLE VALUE		184,100	
Morristown, NY 13664	ACRES 3.70		TOWN TAXABLE VALUE		184,100	
	EAST-0148990 NRTH-1665800		SCHOOL TAXABLE VALUE		166,100	
	DEED BOOK 2011 PG-7254		FD025 Brier Hill Fire Dist		196,100 TO M	
	FULL MARKET VALUE	196,100				

STATE OF NEW YORK
 COUNTY - St Lawrence
 TOWN - Morristown
 SWIS - 406089

2 0 1 2 F I N A L A S S E S S M E N T R O L L
 T A X A B L E SECTION OF THE ROLL - 1
 M A P S E C T I O N - 083
 S U B - S E C T I O N - 078
 U N I F O R M P E R C E N T O F V A L U E I S 100.00

PAGE 291
 VALUATION DATE-JUL 01, 2011
 TAXABLE STATUS DATE-MAR 01, 2012
 RPS150/V04/L015
 CURRENT DATE 6/14/2012

*** S P E C I A L D I S T R I C T S U M M A R Y ***

CODE	DISTRICT NAME	TOTAL PARCELS	EXTENSION TYPE	EXTENSION VALUE	AD VALOREM VALUE	EXEMPT AMOUNT	TAXABLE VALUE
FD025	Brier Hill Fir	18	TOTAL M		1594,200		1594,200

*** S C H O O L D I S T R I C T S U M M A R Y ***

CODE	DISTRICT NAME	TOTAL PARCELS	ASSESSED LAND	ASSESSED TOTAL	EXEMPT AMOUNT	TOTAL TAXABLE	STAR AMOUNT	STAR TAXABLE
406001	Morristown	18	758,900	1594,200		1594,200	120,000	1474,200
	S U B - T O T A L	18	758,900	1594,200		1594,200	120,000	1474,200
	T O T A L	18	758,900	1594,200		1594,200	120,000	1474,200

*** S Y S T E M C O D E S S U M M A R Y ***

NO SYSTEM EXEMPTIONS AT THIS LEVEL

*** E X E M P T I O N S U M M A R Y ***

CODE	DESCRIPTION	TOTAL PARCELS	COUNTY	TOWN	SCHOOL
41121	Vet - Wart	1	12,000	12,000	
41854	Basic Star	4			120,000
	T O T A L	5	12,000	12,000	120,000

*** G R A N D T O T A L S ***

ROLL SEC	DESCRIPTION	TOTAL PARCELS	ASSESSED LAND	ASSESSED TOTAL	TAXABLE COUNTY	TAXABLE TOWN	TAXABLE SCHOOL	STAR TAXABLE
1	TAXABLE	18	758,900	1594,200	1582,200	1582,200	1594,200	1474,200

STATE OF NEW YORK
 COUNTY - St Lawrence
 TOWN - Morristown
 SWIS - 406089

2 0 1 2 F I N A L A S S E S S M E N T R O L L
 T A X A B L E SECTION OF THE ROLL - 1
 TAX MAP NUMBER SEQUENCE
 UNIFORM PERCENT OF VALUE IS 100.00
 UNIFORM PERCENT OF VALUE IS 100.00

PAGE 292
 VALUATION DATE-JUL 01, 2011
 TAXABLE STATUS DATE-MAR 01, 2012

TAX MAP PARCEL NUMBER	PROPERTY LOCATION & CLASS	ASSESSMENT	EXEMPTION CODE	COUNTY	TOWN	SCHOOL
CURRENT OWNERS NAME	SCHOOL DISTRICT	LAND	TAX DESCRIPTION	TAXABLE VALUE		
CURRENT OWNERS ADDRESS	PARCEL SIZE/GRID COORD	TOTAL	SPECIAL DISTRICTS			ACCOUNT NO.
***** 84.001-2-1.1 *****						
479,483	Center Rd					1-107- 5
84.001-2-1.1	240 Rural res		Basic Star 41854	0	0	30,000
Foley Wayne A	Morristown 406001	14,000	COUNTY TAXABLE VALUE		115,700	
Foley Frances	ACRES 13.32	115,700	TOWN TAXABLE VALUE		115,700	
483 Center Rd	EAST-0172320 NRTH-1679910		SCHOOL TAXABLE VALUE		85,700	
Ogdensburg, NY 13669	DEED BOOK 993 PG-00461		AG001 Ag Dist #1		.00 MT	
	FULL MARKET VALUE	115,700	FD027 Fire Protection 1		115,700 TO M	
***** 84.001-2-3.1 *****						
457	Center Rd					1- 89- 4
84.001-2-3.1	270 Mfg housing		Basic Star 41854	0	0	30,000
Denesha Dustin J	Morristown 406001	12,600	COUNTY TAXABLE VALUE		45,900	
Denesha Christina E	FRNT 612.00 DPTH	45,900	TOWN TAXABLE VALUE		45,900	
457 Center Road	ACRES 9.10		SCHOOL TAXABLE VALUE		15,900	
Ogdensburg, NY 13669	EAST-0172282 NRTH-1678888		AG001 Ag Dist #1		.00 MT	
	DEED BOOK 2005 PG-13597		FD027 Fire Protection 1		45,900 TO M	
	FULL MARKET VALUE	45,900				
***** 84.001-2-3.2 *****						
467	Center Rd					
84.001-2-3.2	270 Mfg housing		Basic Star 41854	0	0	30,000
Reynolds Robert	Morristown 406001	10,300	COUNTY TAXABLE VALUE		30,000	
467 Center Rd	FRNT 253.00 DPTH 172.00	30,000	TOWN TAXABLE VALUE		30,000	
Ogdensburg, NY 13669-4295	EAST-0172591 NRTH-1679080		SCHOOL TAXABLE VALUE		0	
	DEED BOOK 1102 PG-817		AG001 Ag Dist #1		.00 MT	
	FULL MARKET VALUE	30,000	FD027 Fire Protection 1		30,000 TO M	
***** 84.001-2-4 *****						
	Center Rd					1- 25- 4.1
84.001-2-4	321 Abandoned ag		COUNTY TAXABLE VALUE		7,600	
Green Lawrence	Morristown 406001	7,600	TOWN TAXABLE VALUE		7,600	
3321 N Ridge Dr	ACRES 23.10	7,600	SCHOOL TAXABLE VALUE		7,600	
Waco, TX 76710	EAST-0172836 NRTH-1678493		AG001 Ag Dist #1		.00 MT	
	DEED BOOK 2012 PG-1008		FD027 Fire Protection 1		7,600 TO M	
	FULL MARKET VALUE	7,600				
***** 84.001-2-5 *****						
416	Center Rd					1- 25- 4.3
84.001-2-5	270 Mfg housing		Vet - Wart 41121	0	9,060	0
Rubadue Bernard	Morristown 406001	10,400	Basic Star 41854	0	0	30,000
Hair Joanne M	FRNT 230.00 DPTH	60,400	COUNTY TAXABLE VALUE		51,340	
416 Center Rd	ACRES 2.00		TOWN TAXABLE VALUE		51,340	
Ogdensburg, NY 13669	EAST-0172223 NRTH-1677843		SCHOOL TAXABLE VALUE		30,400	
	DEED BOOK 2006 PG-14343		AG001 Ag Dist #1		.00 MT	
	FULL MARKET VALUE	60,400	FD027 Fire Protection 1		60,400 TO M	

STATE OF NEW YORK
 COUNTY - St Lawrence
 TOWN - Morristown
 SWIS - 406089

2 0 1 2 F I N A L A S S E S S M E N T R O L L
 T A X A B L E SECTION OF THE ROLL - 1
 TAX MAP NUMBER SEQUENCE
 UNIFORM PERCENT OF VALUE IS 100.00
 UNIFORM PERCENT OF VALUE IS 100.00

PAGE 293
 VALUATION DATE-JUL 01, 2011
 TAXABLE STATUS DATE-MAR 01, 2012

TAX MAP PARCEL NUMBER	PROPERTY LOCATION & CLASS	ASSESSMENT	EXEMPTION CODE-----	COUNTY-----	TOWN-----	SCHOOL
CURRENT OWNERS NAME	SCHOOL DISTRICT	LAND	TAX DESCRIPTION	TAXABLE VALUE		ACCOUNT NO.
CURRENT OWNERS ADDRESS	PARCEL SIZE/GRID COORD	TOTAL	SPECIAL DISTRICTS			
***** 84.001-2-7.1 *****						
	408 Center Rd					1- 83- 9
84.001-2-7.1	210 1 Family Res		Basic Star 41854	0	0	29,700
Montroy Angela L	Morristown 406001	10,300	COUNTY TAXABLE VALUE		29,700	
408 Center Rd	FRNT 266.00 DPTH	29,700	TOWN TAXABLE VALUE		29,700	
Ogdensburg, NY 13669	ACRES 1.40		SCHOOL TAXABLE VALUE		0	
	EAST-0172055 NRTH-1677677		AG001 Ag Dist #1		.00 MT	
	DEED BOOK 2011 PG-14151		FD027 Fire Protection 1		29,700 TO M	
	FULL MARKET VALUE	29,700				
***** 84.001-2-8 *****						
	712,716, 752 Scotch Bush Rd					1-111- 2
84.001-2-8	240 Rural res		Basic Star 41854	0	0	30,000
Woodcock Elayne D	Morristown 406001	27,500	COUNTY TAXABLE VALUE		63,900	
712 752 Scotch Bush Rd	ACRES 58.70	63,900	TOWN TAXABLE VALUE		63,900	
Ogdensburg, NY 13669	EAST-0173127 NRTH-1677279		SCHOOL TAXABLE VALUE		33,900	
	DEED BOOK 2008 PG-3606		AG001 Ag Dist #1		.00 MT	
	FULL MARKET VALUE	63,900	FD027 Fire Protection 1		63,900 TO M	
***** 84.001-2-9 *****						
	683 Scotch Bush Rd					1-111- 3
84.001-2-9	105 Vac farmland		COUNTY TAXABLE VALUE		13,700	
Mason Arthur	Morristown 406001	13,700	TOWN TAXABLE VALUE		13,700	
670 Sand Street Rd	ACRES 44.00	13,700	SCHOOL TAXABLE VALUE		13,700	
Brier Hill, NY 13614	EAST-0173000 NRTH-1675077		AG001 Ag Dist #1		.00 MT	
	DEED BOOK 2004 PG-3675		FD027 Fire Protection 1		13,700 TO M	
	FULL MARKET VALUE	13,700				
***** 84.001-2-10.1 *****						
	Scotch Bush Rd					1- 51- 4
84.001-2-10.1	105 Vac farmland		COUNTY TAXABLE VALUE		22,000	
Moriarty Daniel P	Morristown 406001	22,000	TOWN TAXABLE VALUE		22,000	
23 Homeside Ln	ACRES 54.30	22,000	SCHOOL TAXABLE VALUE		22,000	
White Plains, NY 10605	EAST-0175941 NRTH-1672967		AG001 Ag Dist #1		.00 MT	
	DEED BOOK 930 PG-175		FD027 Fire Protection 1		22,000 TO M	
	FULL MARKET VALUE	22,000				
***** 84.001-2-10.2 *****						
	585 Scotch Bush Rd					
84.001-2-10.2	240 Rural res		Basic Star 41854	0	0	30,000
Hooper Billy J	Morristown 406001	30,000	COUNTY TAXABLE VALUE		90,000	
Hutchins Sonya	ACRES 55.60	90,000	TOWN TAXABLE VALUE		90,000	
3092 State Highway 37	EAST-0173519 NRTH-1673426		SCHOOL TAXABLE VALUE		60,000	
Ogdensburg, NY 13669	DEED BOOK 2011 PG-7388		AG001 Ag Dist #1		.00 MT	
	FULL MARKET VALUE	90,000	FD027 Fire Protection 1		90,000 TO M	

STATE OF NEW YORK
COUNTY - St Lawrence
TOWN - Morristown
SWIS - 406089

2 0 1 2 F I N A L A S S E S S M E N T R O L L
T A X A B L E SECTION OF THE ROLL - 1

PAGE 294
VALUATION DATE-JUL 01, 2011
TAXABLE STATUS DATE-MAR 01, 2012

TAX MAP NUMBER SEQUENCE
UNIFORM PERCENT OF VALUE IS 100.00
UNIFORM PERCENT OF VALUE IS 100.00

TAX MAP PARCEL NUMBER	PROPERTY LOCATION & CLASS	ASSESSMENT	EXEMPTION CODE	COUNTY	TOWN	SCHOOL
CURRENT OWNERS NAME	SCHOOL DISTRICT	LAND	TAX DESCRIPTION	TAXABLE VALUE		
CURRENT OWNERS ADDRESS	PARCEL SIZE/GRID COORD	TOTAL	SPECIAL DISTRICTS			ACCOUNT NO.

84.001-2-10.3	Scotch Bush Rd 322 Rural vac>10		COUNTY TAXABLE VALUE	22,000		
Sharpe Robert A	Morristown 406001	22,000	TOWN TAXABLE VALUE	22,000		
901 Clark St	ACRES 50.10	22,000	SCHOOL TAXABLE VALUE	22,000		
Ogdensburg, NY 13669	EAST-0175233 NRTH-1674079		AG001 Ag Dist #1	.00 MT		
	DEED BOOK 2012 PG-1004		FD027 Fire Protection 1	22,000 TO M		
	FULL MARKET VALUE	22,000				

84.001-2-11.1	545 Scotch Bush Rd		COUNTY TAXABLE VALUE	52,600	1- 23-	6
Davison John H	Morristown 406001	32,100	TOWN TAXABLE VALUE	52,600		
Davison Diane M	ACRES 111.00	52,600	SCHOOL TAXABLE VALUE	52,600		
119 Lovejoy Rd	EAST-0174257 NRTH-1672300		AG001 Ag Dist #1	.00 MT		
Ogdensburg, NY 13669	DEED BOOK 1999 PG-16705		FD027 Fire Protection 1	52,600 TO M		
	FULL MARKET VALUE	52,600				

84.001-2-14	Scotch Bush Rd		COUNTY TAXABLE VALUE	10,000	1- 51-	3
Lacombe Paul	Morristown 406001	10,000	TOWN TAXABLE VALUE	10,000		
Delorenzo Cheryl	ACRES 50.90	10,000	SCHOOL TAXABLE VALUE	10,000		
514 Bigelow St	EAST-0172712 NRTH-1676206		AG001 Ag Dist #1	.00 MT		
Ogdensburg, NY 13669	DEED BOOK 2011 PG-9876		FD027 Fire Protection 1	10,000 TO M		
	FULL MARKET VALUE	10,000				

84.001-2-15	Scotch Bush Rd		COUNTY TAXABLE VALUE	12,100	1- 65-	2
Swartzentruber Dannie L	Morristown 406001	12,100	TOWN TAXABLE VALUE	12,100		
Swartzentruber Fannie D & Eta	ACRES 35.50	12,100	SCHOOL TAXABLE VALUE	12,100		
387 Center Rd	EAST-0171604 NRTH-1679405		AG001 Ag Dist #1	.00 MT		
Ogdensburg, NY 13669	DEED BOOK 2003 PG-10377		FD027 Fire Protection 1	12,100 TO M		
	FULL MARKET VALUE	12,100				

84.001-2-16	751 Scotch Bush Rd		Basic Star 41854	0	0	0 30,000
Meuten Charles C	Morristown 406001	9,000	COUNTY TAXABLE VALUE	45,300		
Meuten Dawn	nimo eas2010/3812	45,300	TOWN TAXABLE VALUE	45,300		
751 Scotch Bush Rd	102x385x91x337		SCHOOL TAXABLE VALUE	15,300		
Ogdensburg, NY 13669	FRNT 102.00 DPTH		AG001 Ag Dist #1	.00 MT		
	ACRES 0.79		FD027 Fire Protection 1	45,300 TO M		
	EAST-0171938 NRTH-1677440					
	DEED BOOK 1029 PG-00402					
	FULL MARKET VALUE	45,300				

STATE OF NEW YORK
 COUNTY - St Lawrence
 TOWN - Morristown
 SWIS - 406089

2 0 1 2 F I N A L A S S E S S M E N T R O L L
 T A X A B L E SECTION OF THE ROLL - 1
 TAX MAP NUMBER SEQUENCE
 UNIFORM PERCENT OF VALUE IS 100.00
 UNIFORM PERCENT OF VALUE IS 100.00

PAGE 295
 VALUATION DATE-JUL 01, 2011
 TAXABLE STATUS DATE-MAR 01, 2012

TAX MAP PARCEL NUMBER	PROPERTY LOCATION & CLASS	ASSESSMENT	EXEMPTION CODE-----	COUNTY-----	TOWN-----	SCHOOL
CURRENT OWNERS NAME	SCHOOL DISTRICT	LAND	TAX DESCRIPTION	TAXABLE VALUE		ACCOUNT NO.
CURRENT OWNERS ADDRESS	PARCEL SIZE/GRID COORD	TOTAL	SPECIAL DISTRICTS			
***** 84.001-2-18.1 *****						
	431 Center Rd					1- 25- 3
84.001-2-18.1	210 1 Family Res		Basic Star 41854	0	0	30,000
Beggs Maxwell R	Morristown 406001	12,700	COUNTY TAXABLE VALUE		195,100	
431 Center Rd	Res. Under Construction	195,100	TOWN TAXABLE VALUE		195,100	
Ogdensburg, NY 13669	FRNT 429.00 DPTH		SCHOOL TAXABLE VALUE		165,100	
	ACRES 9.50		AG001 Ag Dist #1		.00 MT	
	EAST-0171798 NRTH-1678422		FD027 Fire Protection 1		195,100 TO M	
	DEED BOOK 969 PG-889					
	FULL MARKET VALUE	195,100				
***** 84.001-2-18.21 *****						
	415 Center Rd					
84.001-2-18.21	210 1 Family Res		Basic Star 41854	0	0	30,000
Montroy Jessica A	Morristown 406001	10,600	COUNTY TAXABLE VALUE		85,000	
Montroy Spencer A	FRNT 356.00 DPTH	85,000	TOWN TAXABLE VALUE		85,000	
415 Center Rd	ACRES 2.10		SCHOOL TAXABLE VALUE		55,000	
Ogdensburg, NY 13669	EAST-0171865 NRTH-1678023		AG001 Ag Dist #1		.00 MT	
	DEED BOOK 2007 PG-13011		FD027 Fire Protection 1		85,000 TO M	
	FULL MARKET VALUE	85,000				
***** 84.001-2-20 *****						
	612 Scotch Bush Rd					1- 39- 8
84.001-2-20	105 Vac farmland		COUNTY TAXABLE VALUE		6,800	
LaCombe Paul	Morristown 406001	6,800	TOWN TAXABLE VALUE		6,800	
Delorenzo Cheryl	ACRES 50.40	6,800	SCHOOL TAXABLE VALUE		6,800	
514 Bigelow St	EAST-0174549 NRTH-1675108		AG001 Ag Dist #1		.00 MT	
Ogdensburg, NY 13669	DEED BOOK 2006 PG-21382		FD027 Fire Protection 1		6,800 TO M	
	FULL MARKET VALUE	6,800				
***** 84.001-2-21 *****						
	480 Scotch Bush Rd					
84.001-2-21	240 Rural res		Basic Star 41854	0	0	30,000
Evans Jeremiah E	Morristown 406001	10,000	COUNTY TAXABLE VALUE		111,855	
Binion Brooke E	ACRES 10.00	111,855	TOWN TAXABLE VALUE		111,855	
480 Scotch Bush Rd	EAST-0176379 NRTH-1672288		SCHOOL TAXABLE VALUE		81,855	
Ogdensburg, NY 13669	DEED BOOK 2008 PG-11665		FD027 Fire Protection 1		111,855 TO M	
	FULL MARKET VALUE	111,855				
***** 84.001-3-1.2 *****						
	849 Scotch Bush Rd					
84.001-3-1.2	210 1 Family Res		Basic Star 41854	0	0	30,000
Clark Earl L	Morristown 406001	10,700	COUNTY TAXABLE VALUE		138,500	
Clark Marlene I	300x431x299x451	138,500	TOWN TAXABLE VALUE		138,500	
849 Scotch Bush Rd	FRNT 300.00 DPTH 414.00		SCHOOL TAXABLE VALUE		108,500	
Ogdensburg, NY 13669	ACRES 2.80 BANK8888869		AG001 Ag Dist #1		.00 MT	
	EAST-0170568 NRTH-1679301		FD027 Fire Protection 1		138,500 TO M	
	DEED BOOK 2002 PG-15025					
	FULL MARKET VALUE	138,500				

STATE OF NEW YORK
 COUNTY - St Lawrence
 TOWN - Morristown
 SWIS - 406089

2 0 1 2 F I N A L A S S E S S M E N T R O L L
 T A X A B L E SECTION OF THE ROLL - 1
 TAX MAP NUMBER SEQUENCE
 UNIFORM PERCENT OF VALUE IS 100.00
 UNIFORM PERCENT OF VALUE IS 100.00

PAGE 296
 VALUATION DATE-JUL 01, 2011
 TAXABLE STATUS DATE-MAR 01, 2012

TAX MAP PARCEL NUMBER	PROPERTY LOCATION & CLASS	ASSESSMENT	EXEMPTION CODE-----	COUNTY-----	TOWN-----	SCHOOL
CURRENT OWNERS NAME	SCHOOL DISTRICT	LAND	TAX DESCRIPTION	TAXABLE VALUE		
CURRENT OWNERS ADDRESS	PARCEL SIZE/GRID COORD	TOTAL	SPECIAL DISTRICTS	ACCOUNT NO.		
***** 84.001-3-1.11 *****						
84.001-3-1.11	289A,289B, 309,321,327 Stowe Rd					
Clark Patricia	271 Mfg housings		Basic Star 41854	0	0	1-109- 6.1
Mashaw Lou Ann	Morristown 406001	32,500	COUNTY TAXABLE VALUE		60,000	30,000
309 Stowe Rd	2 Mh's	60,000	TOWN TAXABLE VALUE		60,000	
Ogdensburg, NY 13669	ACRES 38.50		SCHOOL TAXABLE VALUE		30,000	
	EAST-0169545 NRTH-1678410		AG001 Ag Dist #1		.00 MT	
	DEED BOOK 1998 PG-2180		FD027 Fire Protection 1		60,000 TO M	
	FULL MARKET VALUE	60,000				
***** 84.001-3-1.12 *****						
84.001-3-1.12	Stowe Rd					
Brooks Dustin	105 Vac farmland		COUNTY TAXABLE VALUE		4,500	
341 Stowe Rd	Morristown 406001	4,500	TOWN TAXABLE VALUE		4,500	
Ogdensburg, NY 13669	ACRES 8.70	4,500	SCHOOL TAXABLE VALUE		4,500	
	EAST-0170622 NRTH-1678956		AG001 Ag Dist #1		.00 MT	
	DEED BOOK 2009 PG-8309		FD027 Fire Protection 1		4,500 TO M	
	FULL MARKET VALUE	4,500				
***** 84.001-3-2 *****						
84.001-3-2	341 Stowe Rd					1-109- 6.2
Brooks Dustin A	210 1 Family Res		Vet - Wart 41121	0	4,924	7,710
341 Stowe Rd	Morristown 406001	10,600	Vet - Disa 41141	0	2,462	3,855
Ogdensburg, NY 13669	FRNT 368.00 DPTH	51,400	Home Imp - 44212	0	18,572	0
	ACRES 1.10 BANK8888869		Basic Star 41854	0	0	30,000
	EAST-0170697 NRTH-1678706		COUNTY TAXABLE VALUE		25,442	
	DEED BOOK 2004 PG-20234		TOWN TAXABLE VALUE		39,835	
	FULL MARKET VALUE	51,400	SCHOOL TAXABLE VALUE		21,400	
			AG001 Ag Dist #1		.00 MT	
			FD027 Fire Protection 1		32,828 TO M	
			18,572 EX			
***** 84.001-3-3 *****						
84.001-3-3	789 Scotch Bush Rd					1- 33- 7
Donnelly Jason D	210 1 Family Res		Basic Star 41854	0	0	30,000
Donnelly Michele	Morristown 406001	10,300	Home Imp - 44212	0	15,625	0
789 Scotch Bush Rd	FRNT 360.00 DPTH 232.00	77,900	Home Impro 44213	0	0	3,125
Ogdensburg, NY 13669	ACRES 1.70 BANK8888870		COUNTY TAXABLE VALUE		62,275	
	EAST-0171441 NRTH-1678106		TOWN TAXABLE VALUE		74,775	
	DEED BOOK 2002 PG-15913		SCHOOL TAXABLE VALUE		47,900	
	FULL MARKET VALUE	77,900	AG001 Ag Dist #1		.00 MT	
			FD027 Fire Protection 1		59,150 TO M	
			18,750 EX			

STATE OF NEW YORK
 COUNTY - St Lawrence
 TOWN - Morristown
 SWIS - 406089

2 0 1 2 F I N A L A S S E S S M E N T R O L L
 T A X A B L E SECTION OF THE ROLL - 1
 TAX MAP NUMBER SEQUENCE
 UNIFORM PERCENT OF VALUE IS 100.00
 UNIFORM PERCENT OF VALUE IS 100.00

PAGE 297
 VALUATION DATE-JUL 01, 2011
 TAXABLE STATUS DATE-MAR 01, 2012

TAX MAP PARCEL NUMBER	PROPERTY LOCATION & CLASS	ASSESSMENT	EXEMPTION CODE-----	COUNTY-----	TOWN-----	SCHOOL
CURRENT OWNERS NAME	SCHOOL DISTRICT	LAND	TAX DESCRIPTION	TAXABLE VALUE		ACCOUNT NO.
CURRENT OWNERS ADDRESS	PARCEL SIZE/GRID COORD	TOTAL	SPECIAL DISTRICTS			
***** 84.001-3-4.11 *****						
84.001-3-4.11	763 Scotch Bush Rd					1- 31-15
McCormick Shauna	270 Mfg housing		Basic Star 41854	0	0	30,000
763 Scotch Bush Rd	Morristown 406001	10,300	COUNTY TAXABLE VALUE		50,600	
Ogdensburg, NY 13669	Also 2004/11323	50,600	TOWN TAXABLE VALUE		50,600	
	FRNT 257.00 DPTH 110.00		SCHOOL TAXABLE VALUE		20,600	
	ACRES 0.58		AG001 Ag Dist #1		.00 MT	
	EAST-0171629 NRTH-1677836		FD027 Fire Protection 1		50,600 TO M	
	DEED BOOK 2010 PG-8100					
	FULL MARKET VALUE	50,600				
***** 84.001-3-6.1 *****						
84.001-3-6.1	387 Center Rd					1- 64-15
Swartzentruber Dannie L & Fann	112 Dairy farm		Basic Star 41854	0	0	30,000
Swartzentruber Levi J & Katie	Morristown 406001	71,100	Silo 42100	0	200	200
387 Center Rd	Also 2006/11010	149,100	COUNTY TAXABLE VALUE		148,900	
Ogdensburg, NY 13669	ACRES 157.10		TOWN TAXABLE VALUE		148,900	
	EAST-0170648 NRTH-1677666		SCHOOL TAXABLE VALUE		118,900	
	DEED BOOK 2003 PG-10377		AG001 Ag Dist #1		.00 MT	
	FULL MARKET VALUE	149,100	FD027 Fire Protection 1		148,900 TO M	
			200 EX			
***** 84.001-3-8 *****						
84.001-3-8	318 Center Rd					1- 92-15
Smithers Jeremy D	210 1 Family Res		Basic Star 41854	0	0	30,000
Smithers Jennifer	Morristown 406001	10,500	COUNTY TAXABLE VALUE		90,200	
318 Center Rd	FRNT 264.00 DPTH 413.00	90,200	TOWN TAXABLE VALUE		90,200	
Ogdensburg, NY 13669	ACRES 2.10		SCHOOL TAXABLE VALUE		60,200	
	EAST-0170999 NRTH-1675540		AG001 Ag Dist #1		.00 MT	
	DEED BOOK 2006 PG-13564		FD027 Fire Protection 1		90,200 TO M	
	FULL MARKET VALUE	90,200				
***** 84.001-3-9 *****						
84.001-3-9	248 Center Rd					1- 29-11
Rupert John M	210 1 Family Res		Enhanced S 41834	0	0	62,200
Rupert Sandra	Morristown 406001	27,600	COUNTY TAXABLE VALUE		91,000	
248 Center Rd	ACRES 59.30	91,000	TOWN TAXABLE VALUE		91,000	
Ogdensburg, NY 13669	EAST-0172250 NRTH-1672463		SCHOOL TAXABLE VALUE		28,800	
	DEED BOOK 984 PG-01070		AG001 Ag Dist #1		.00 MT	
	FULL MARKET VALUE	91,000	FD027 Fire Protection 1		91,000 TO M	
***** 84.001-3-10 *****						
84.001-3-10	211 Center Rd					1- 50- 4
Swartzentruber Mosie L	112 Dairy farm		Ag Buildin 41700	0	41,170	41,170
Swartzentruber Lydia	Morristown 406001	42,800	Basic Star 41854	0	0	30,000
151 Stowe Rd	house barn shed, silo	172,100	COUNTY TAXABLE VALUE		130,930	
Ogdensburg, NY 13669	ACRES 133.00		TOWN TAXABLE VALUE		130,930	
	EAST-0168987 NRTH-1674423		SCHOOL TAXABLE VALUE		100,930	
	DEED BOOK 2005 PG-4961		AG001 Ag Dist #1		.00 MT	
	FULL MARKET VALUE	172,100	FD027 Fire Protection 1		172,100 TO M	

STATE OF NEW YORK
 COUNTY - St Lawrence
 TOWN - Morristown
 SWIS - 406089

2 0 1 2 F I N A L A S S E S S M E N T R O L L
 T A X A B L E SECTION OF THE ROLL - 1
 TAX MAP NUMBER SEQUENCE
 UNIFORM PERCENT OF VALUE IS 100.00
 UNIFORM PERCENT OF VALUE IS 100.00

PAGE 298
 VALUATION DATE-JUL 01, 2011
 TAXABLE STATUS DATE-MAR 01, 2012

TAX MAP PARCEL NUMBER	PROPERTY LOCATION & CLASS	ASSESSMENT	EXEMPTION CODE-----	COUNTY-----	TOWN-----	SCHOOL
CURRENT OWNERS NAME	SCHOOL DISTRICT	LAND	TAX DESCRIPTION	TAXABLE VALUE		
CURRENT OWNERS ADDRESS	PARCEL SIZE/GRID COORD	TOTAL	SPECIAL DISTRICTS			ACCOUNT NO.
***** 84.001-3-11 *****						
	Center Rd					1- 29- 9
84.001-3-11	314 Rural vac<10		COUNTY TAXABLE VALUE	600		
Rupert John M	Morristown 406001	600	TOWN TAXABLE VALUE	600		
Rupert Sandra	Vacant	600	SCHOOL TAXABLE VALUE	600		
248 Center Rd	ACRES 2.00		AG001 Ag Dist #1	.00 MT		
Ogdensburg, NY 13669	EAST-0169945 NRTH-1674359		FD027 Fire Protection 1	600 TO M		
	DEED BOOK 984 PG-01070					
	FULL MARKET VALUE	600				
***** 84.001-3-12 *****						
	271,273 Center Rd					1- 80- 3
84.001-3-12	240 Rural res		COUNTY TAXABLE VALUE	141,400		
Youngs Michael R	Morristown 406001	51,800	TOWN TAXABLE VALUE	141,400		
Dashaw Darlene M	ACRES 139.90	141,400	SCHOOL TAXABLE VALUE	141,400		
273 Center Rd	EAST-0171522 NRTH-1674173		AG001 Ag Dist #1	.00 MT		
Ogdensburg, NY 13669	DEED BOOK 2008 PG-14914		FD027 Fire Protection 1	141,400 TO M		
	FULL MARKET VALUE	141,400				
***** 84.001-3-13.1 *****						
	226 Stowe Rd					1- 29- 7
84.001-3-13.1	240 Rural res		Vet - Comb 41131	0	20,000	20,000 0
Hazelton Douglas	Morristown 406001	28,200	Vet - Disa 41141	0	40,000	40,000 0
226 Stowe Rd	Easement 2007/6410	85,000	Basic Star 41854	0	0	0 30,000
Ogdensburg, NY 13669	ACRES 54.70 BANK8888864		COUNTY TAXABLE VALUE	25,000		
	EAST-0168212 NRTH-1677867		TOWN TAXABLE VALUE	25,000		
	DEED BOOK 2008 PG-3797		SCHOOL TAXABLE VALUE	55,000		
	FULL MARKET VALUE	85,000	AG001 Ag Dist #1	.00 MT		
			FD027 Fire Protection 1	85,000 TO M		
***** 84.001-3-13.2 *****						
	281 Stowe Rd					
84.001-3-13.2	270 Mfg housing		Basic Star 41854	0	0	0 30,000
Holland Jude J	Morristown 406001	10,400	COUNTY TAXABLE VALUE	43,400		
281 Stowe Rd	Easement 2006/22628	43,400	TOWN TAXABLE VALUE	43,400		
Ogdensburg, NY 13669	FRNT 658.00 DPTH 128.00		SCHOOL TAXABLE VALUE	13,400		
	ACRES 1.90		AG001 Ag Dist #1	.00 MT		
	EAST-0169340 NRTH-1677785		FD027 Fire Protection 1	43,400 TO M		
	DEED BOOK 2006 PG-6010					
	FULL MARKET VALUE	43,400				
***** 84.001-3-15 *****						
	Off Scotch Bush Rd					1- 85- 7
84.001-3-15	323 Vacant rural		COUNTY TAXABLE VALUE	3,000		
Ramsey Eva	Morristown 406001	3,000	TOWN TAXABLE VALUE	3,000		
Attn: George Ramsey	ACRES 8.60	3,000	SCHOOL TAXABLE VALUE	3,000		
2419 State Highway 37	EAST-0172518 NRTH-1672602		AG001 Ag Dist #1	.00 MT		
Hammond, NY 13646	DEED BOOK 350 PG-00174		FD027 Fire Protection 1	3,000 TO M		
	FULL MARKET VALUE	3,000				

STATE OF NEW YORK
 COUNTY - St Lawrence
 TOWN - Morristown
 SWIS - 406089

2 0 1 2 F I N A L A S S E S S M E N T R O L L
 T A X A B L E SECTION OF THE ROLL - 1

PAGE 299
 VALUATION DATE-JUL 01, 2011
 TAXABLE STATUS DATE-MAR 01, 2012

TAX MAP NUMBER SEQUENCE
 UNIFORM PERCENT OF VALUE IS 100.00
 UNIFORM PERCENT OF VALUE IS 100.00

TAX MAP PARCEL NUMBER	PROPERTY LOCATION & CLASS	ASSESSMENT	EXEMPTION CODE-----	COUNTY-----	TOWN-----	SCHOOL
CURRENT OWNERS NAME	SCHOOL DISTRICT	LAND	TAX DESCRIPTION	TAXABLE VALUE		
CURRENT OWNERS ADDRESS	PARCEL SIZE/GRID COORD	TOTAL	SPECIAL DISTRICTS	ACCOUNT NO.		
***** 84.001-3-16 *****						
84.001-3-16	855 Scotch Bush Rd					
Murphy Michael	210 1 Family Res	10,300	Basic Star 41854	0	0	30,000
855 Scotch Bush Rd	Morristown 406001	111,800	COUNTY TAXABLE VALUE		111,800	
Ogdensburg, NY 13669	241x237x307x266		TOWN TAXABLE VALUE		111,800	
	FRNT 241.00 DPTH		SCHOOL TAXABLE VALUE		81,800	
	ACRES 1.40		FD027 Fire Protection 1		111,800 TO M	
	EAST-0170544 NRTH-1679641					
	DEED BOOK 1038 PG-00207					
	FULL MARKET VALUE	111,800				

STATE OF NEW YORK
 COUNTY - St Lawrence
 TOWN - Morristown
 SWIS - 406089

2 0 1 2 F I N A L A S S E S S M E N T R O L L
 T A X A B L E SECTION OF THE ROLL - 1
 M A P S E C T I O N - 084
 S U B - S E C T I O N - 001
 U N I F O R M P E R C E N T O F V A L U E I S 100.00

PAGE 300
 VALUATION DATE-JUL 01, 2011
 TAXABLE STATUS DATE-MAR 01, 2012
 RPS150/V04/L015
 CURRENT DATE 6/14/2012

*** S P E C I A L D I S T R I C T S U M M A R Y ***

CODE	DISTRICT NAME	TOTAL PARCELS	EXTENSION TYPE	EXTENSION VALUE	AD VALOREM VALUE	EXEMPT AMOUNT	TAXABLE VALUE
AG001	Ag Dist #1	33	MOVTAX				
FD027	Fire Protectio	35	TOTAL M		2290,155	37,522	2252,633

*** S C H O O L D I S T R I C T S U M M A R Y ***

CODE	DISTRICT NAME	TOTAL PARCELS	ASSESSED LAND	ASSESSED TOTAL	EXEMPT AMOUNT	TOTAL TAXABLE	STAR AMOUNT	STAR TAXABLE
406001	Morristown	35	618,900	2290,155	41,370	2248,785	721,900	1526,885
	S U B - T O T A L	35	618,900	2290,155	41,370	2248,785	721,900	1526,885
	T O T A L	35	618,900	2290,155	41,370	2248,785	721,900	1526,885

*** S Y S T E M C O D E S S U M M A R Y ***

NO SYSTEM EXEMPTIONS AT THIS LEVEL

*** E X E M P T I O N S U M M A R Y ***

CODE	DESCRIPTION	TOTAL PARCELS	COUNTY	TOWN	SCHOOL
41121	Vet - Wart	2	13,984	16,770	
41131	Vet - Comb	1	20,000	20,000	
41141	Vet - Disa	2	42,462	43,855	
41700	Ag Buildin	1	41,170	41,170	41,170
41834	Enhanced S	1			62,200
41854	Basic Star	22			659,700
42100	Silo	1	200	200	200
44212	Home Imp -	2	34,197		
44213	Home Impro	1		3,125	
	T O T A L	33	152,013	125,120	763,270

STATE OF NEW YORK
COUNTY - St Lawrence
TOWN - Morristown
SWIS - 406089

2 0 1 2 F I N A L A S S E S S M E N T R O L L
T A X A B L E SECTION OF THE ROLL - 1
M A P S E C T I O N - 084
S U B - S E C T I O N - 001
UNIFORM PERCENT OF VALUE IS 100.00

PAGE 301
VALUATION DATE-JUL 01, 2011
TAXABLE STATUS DATE-MAR 01, 2012
RPS150/V04/L015
CURRENT DATE 6/14/2012

*** G R A N D T O T A L S ***

ROLL SEC	DESCRIPTION	TOTAL PARCELS	ASSESSED LAND	ASSESSED TOTAL	TAXABLE COUNTY	TAXABLE TOWN	TAXABLE SCHOOL	STAR TAXABLE
1	TAXABLE	35	618,900	2290,155	2138,142	2165,035	2248,785	1526,885

STATE OF NEW YORK
COUNTY - St Lawrence
TOWN - Morristown
SWIS - 406089

2 0 1 2 F I N A L A S S E S S M E N T R O L L
T A X A B L E SECTION OF THE ROLL - 1
TAX MAP NUMBER SEQUENCE
UNIFORM PERCENT OF VALUE IS 100.00
UNIFORM PERCENT OF VALUE IS 100.00

PAGE 302
VALUATION DATE-JUL 01, 2011
TAXABLE STATUS DATE-MAR 01, 2012

TAX MAP PARCEL NUMBER	PROPERTY LOCATION & CLASS	ASSESSMENT	EXEMPTION CODE	COUNTY	TOWN	SCHOOL
CURRENT OWNERS NAME	SCHOOL DISTRICT	LAND	TAX DESCRIPTION	TAXABLE VALUE		
CURRENT OWNERS ADDRESS	PARCEL SIZE/GRID COORD	TOTAL	SPECIAL DISTRICTS		ACCOUNT NO.	
***** 84.003-2-1.11 *****						
84.003-2-1.11	460 Scotch Bush Rd				1- 34- 8	
Gilmour John E	240 Rural res		Basic Star 41854	0	0	30,000
460 Scotch Bush Rd	Morristown 406001	25,200	COUNTY TAXABLE VALUE		51,900	
Ogdensburg, NY 13669	ACRES 61.50	51,900	TOWN TAXABLE VALUE		51,900	
	EAST-0176887 NRTH-1671471		SCHOOL TAXABLE VALUE		21,900	
	DEED BOOK 1051 PG-935		AG001 Ag Dist #1		.00 MT	
	FULL MARKET VALUE	51,900	FD027 Fire Protection 1		51,900 TO M	
***** 84.003-2-1.12 *****						
84.003-2-1.12	422 Scotch Bush Rd					
Charlton Brian E	210 1 Family Res		Basic Star 41854	0	0	30,000
249 High St	Morristown 406001	11,500	COUNTY TAXABLE VALUE		60,000	
Morristown, NY 13664	FRNT 300.00 DPTH	60,000	TOWN TAXABLE VALUE		60,000	
	ACRES 4.80		SCHOOL TAXABLE VALUE		30,000	
	EAST-0176827 NRTH-1670599		AG001 Ag Dist #1		.00 MT	
	DEED BOOK 2011 PG-12082		FD027 Fire Protection 1		60,000 TO M	
	FULL MARKET VALUE	60,000				
***** 84.003-2-2 *****						
84.003-2-2	695 Gilmore Rd				1- 40-15	
Gaige Dennis E	240 Rural res		Basic Star 41854	0	0	30,000
3302 County Route 6	Morristown 406001	29,800	COUNTY TAXABLE VALUE		48,000	
Hammond, NY 13646	ACRES 50.60	48,000	TOWN TAXABLE VALUE		48,000	
	EAST-0177728 NRTH-1670266		SCHOOL TAXABLE VALUE		18,000	
	DEED BOOK 2010 PG-9083		AG001 Ag Dist #1		.00 MT	
	FULL MARKET VALUE	48,000	FD027 Fire Protection 1		48,000 TO M	
***** 84.003-2-3.1 *****						
84.003-2-3.1	Gilmore Rd				1- 52- 2.1	
Green Theron R	105 Vac farmland		COUNTY TAXABLE VALUE		20,400	
Green Ervin William	Morristown 406001	20,400	TOWN TAXABLE VALUE		20,400	
292 Scotch Bush Rd	ACRES 48.00	20,400	SCHOOL TAXABLE VALUE		20,400	
Ogdensburg, NY 13669	EAST-0178433 NRTH-1669098		AG001 Ag Dist #1		.00 MT	
	DEED BOOK 2004 PG-18891		FD027 Fire Protection 1		20,400 TO M	
	FULL MARKET VALUE	20,400				
MAY BE SUBJECT TO PAYMENT UNDER AGDIST LAW TIL 2013 ***** 84.003-2-3.2 *****						
84.003-2-3.2	730 Gilmore Rd				1- 52- 2.2	
Cummings Robert A	270 Mfg housing		Enhanced S 41834	0	0	35,000
Cummings Darlene J	Morristown 406001	9,200	COUNTY TAXABLE VALUE		35,000	
730 Gilmore Rd	150x245x150x237	35,000	TOWN TAXABLE VALUE		35,000	
Ogdensburg, NY 13669	FRNT 150.00 DPTH		SCHOOL TAXABLE VALUE		0	
	ACRES 0.80		AG001 Ag Dist #1		.00 MT	
	EAST-0178763 NRTH-1669916		FD027 Fire Protection 1		35,000 TO M	
	DEED BOOK 2007 PG-13176					
	FULL MARKET VALUE	35,000				

STATE OF NEW YORK
 COUNTY - St Lawrence
 TOWN - Morristown
 SWIS - 406089

2 0 1 2 F I N A L A S S E S S M E N T R O L L
 T A X A B L E SECTION OF THE ROLL - 1
 TAX MAP NUMBER SEQUENCE
 UNIFORM PERCENT OF VALUE IS 100.00
 UNIFORM PERCENT OF VALUE IS 100.00

PAGE 303
 VALUATION DATE-JUL 01, 2011
 TAXABLE STATUS DATE-MAR 01, 2012

TAX MAP PARCEL NUMBER	PROPERTY LOCATION & CLASS	ASSESSMENT	EXEMPTION CODE	COUNTY	TOWN	SCHOOL
CURRENT OWNERS NAME	SCHOOL DISTRICT	LAND	TAX DESCRIPTION	TAXABLE VALUE		
CURRENT OWNERS ADDRESS	PARCEL SIZE/GRID COORD	TOTAL	SPECIAL DISTRICTS			ACCOUNT NO.
***** 84.003-2-4 *****						
84.003-2-4	326 Scotch Bush Rd					1- 65- 9
Bruyere Peter M	210 1 Family Res		Basic Star 41854	0	0	30,000
Bruyere April	Morristown 406001	10,900	COUNTY TAXABLE VALUE		71,500	
326 Scotch Bush Rd	ACRES 3.50	71,500	TOWN TAXABLE VALUE		71,500	
Ogdensburg, NY 13669	EAST-0177794 NRTH-1668600		SCHOOL TAXABLE VALUE		41,500	
	DEED BOOK 00975 PG-01044		AG001 Ag Dist #1		.00 MT	
	FULL MARKET VALUE	71,500	FD027 Fire Protection 1		71,500 TO M	
***** 84.003-2-5 *****						
84.003-2-5	292 Scotch Bush Rd					1- 51-14
Green Ervin William	112 Dairy farm		Enhanced S 41834	0	0	62,200
Green Theron R	Morristown 406001	45,200	COUNTY TAXABLE VALUE		106,300	
292 Scotch Bush Rd	ACRES 86.20	106,300	TOWN TAXABLE VALUE		106,300	
Ogdensburg, NY 13669	EAST-0179161 NRTH-1667561		SCHOOL TAXABLE VALUE		44,100	
	DEED BOOK 2004 PG-18891		AG001 Ag Dist #1		.00 MT	
	FULL MARKET VALUE	106,300	FD027 Fire Protection 1		106,300 TO M	
MAY BE SUBJECT TO PAYMENT UNDER AGDIST LAW TIL 2013						
***** 84.003-2-6 *****						
84.003-2-6	Scotch Bush Rd					1-109-11
Wilson Dairy LLC	105 Vac farmland		COUNTY TAXABLE VALUE		12,500	
4140 County Route 6	Morristown 406001	12,500	TOWN TAXABLE VALUE		12,500	
Hammond, NY 13646	ACRES 32.20	12,500	SCHOOL TAXABLE VALUE		12,500	
	EAST-0179738 NRTH-1665735		AG001 Ag Dist #1		.00 MT	
	DEED BOOK 2008 PG-9377		FD027 Fire Protection 1		12,500 TO M	
	FULL MARKET VALUE	12,500				
***** 84.003-2-7 *****						
84.003-2-7	209 Scotch Bush Rd					1-101-10
BSM Inc	113 Cattle farm		Silo 42100	0	600	600
841A Kutztown Rd	Morristown 406001	27,800	COUNTY TAXABLE VALUE		113,900	
Myerstown, PA 17067	ACRES 53.90	114,500	TOWN TAXABLE VALUE		113,900	
	EAST-0178969 NRTH-1665373		SCHOOL TAXABLE VALUE		113,900	
	DEED BOOK 1116 PG-455		AG001 Ag Dist #1		.00 MT	
	FULL MARKET VALUE	114,500	FD027 Fire Protection 1		113,900 TO M	
***** 84.003-2-8 *****						
84.003-2-8	289 Scotch Bush Rd					1-110-15
Terhune Dennis C	240 Rural res		Basic Star 41854	0	0	30,000
Terhune Karen	Morristown 406001	29,800	COUNTY TAXABLE VALUE		63,000	
289 Scotch Bush Rd	ACRES 92.00 BANK8888859	63,000	TOWN TAXABLE VALUE		63,000	
Ogdensburg, NY 13669-0196	EAST-0177186 NRTH-1667547		SCHOOL TAXABLE VALUE		33,000	
	DEED BOOK 1088 PG-856		AG001 Ag Dist #1		.00 MT	
	FULL MARKET VALUE	63,000	FD027 Fire Protection 1		63,000 TO M	

STATE OF NEW YORK
 COUNTY - St Lawrence
 TOWN - Morristown
 SWIS - 406089

2 0 1 2 F I N A L A S S E S S M E N T R O L L
 T A X A B L E SECTION OF THE ROLL - 1
 TAX MAP NUMBER SEQUENCE
 UNIFORM PERCENT OF VALUE IS 100.00
 UNIFORM PERCENT OF VALUE IS 100.00

PAGE 304
 VALUATION DATE-JUL 01, 2011
 TAXABLE STATUS DATE-MAR 01, 2012

TAX MAP PARCEL NUMBER	PROPERTY LOCATION & CLASS	ASSESSMENT	EXEMPTION CODE-----	COUNTY-----	TOWN-----	SCHOOL
CURRENT OWNERS NAME	SCHOOL DISTRICT	LAND	TAX DESCRIPTION	TAXABLE VALUE		
CURRENT OWNERS ADDRESS	PARCEL SIZE/GRID COORD	TOTAL	SPECIAL DISTRICTS			ACCOUNT NO.
***** 84.003-2-9 *****						
84.003-2-9	353 Scotch Bush Rd					1- 22-11
Woodward John A	210 1 Family Res		COUNTY TAXABLE VALUE	47,000		
2037 County Route 10	Morristown 406001	11,100	TOWN TAXABLE VALUE	47,000		
Gouverneur, NY 13642	lien 2008-00011286	47,000	SCHOOL TAXABLE VALUE	47,000		
	FRNT 180.00 DPTH 289.00		AG001 Ag Dist #1	.00 MT		
	EAST-0177244 NRTH-1668919		FD027 Fire Protection 1	47,000 TO M		
	DEED BOOK 2005 PG-10576					
	FULL MARKET VALUE	47,000				
***** 84.003-2-10 *****						
84.003-2-10	582 Gilmore Rd					1-101-11
Kravec Maureen	240 Rural res		Basic Star 41854	0	0	30,000
582 Gilmore Rd	Morristown 406001	14,600	COUNTY TAXABLE VALUE	82,000		
Ogdensburg, NY 13669	ACRES 16.00 BANK8888830	82,000	TOWN TAXABLE VALUE	82,000		
	EAST-0175658 NRTH-1667584		SCHOOL TAXABLE VALUE	52,000		
	DEED BOOK 2002 PG-20093		AG001 Ag Dist #1	.00 MT		
	FULL MARKET VALUE	82,000	FD027 Fire Protection 1	82,000 TO M		
***** 84.003-2-11.1 *****						
84.003-2-11.1	Off Gilmore Rd					1-101- 7
BSM, Inc	105 Vac farmland		COUNTY TAXABLE VALUE	24,900		
841A Kutztown Rd	Morristown 406001	24,900	TOWN TAXABLE VALUE	24,900		
Myerstown, PA 17067	Land contract to Coppins	24,900	SCHOOL TAXABLE VALUE	24,900		
	ACRES 53.80		AG001 Ag Dist #1	.00 MT		
	EAST-0177057 NRTH-1664682		FD027 Fire Protection 1	24,900 TO M		
	DEED BOOK 2002 PG-20092					
	FULL MARKET VALUE	24,900				
***** 84.003-2-11.2 *****						
84.003-2-11.2	Off Gilmore Rd					
Kravec Maureen	105 Vac farmland		COUNTY TAXABLE VALUE	19,700		
582 Gilmore Rd	Morristown 406001	19,700	TOWN TAXABLE VALUE	19,700		
Ogdensburg, NY 13669	ACRES 36.70 BANK8888830	19,700	SCHOOL TAXABLE VALUE	19,700		
	EAST-0176349 NRTH-1666343		AG001 Ag Dist #1	.00 MT		
	DEED BOOK LAND PG-CONT		FD027 Fire Protection 1	19,700 TO M		
	FULL MARKET VALUE	19,700				
***** 84.003-2-12 *****						
84.003-2-12	540 Gilmore Rd					1- 39-10
Green Theron	112 Dairy farm		Enhanced S 41834	0	0	62,200
Green Ervin	Morristown 406001	58,000	COUNTY TAXABLE VALUE	112,300		
292 Scotch Bush Rd	ACRES 110.20	112,300	TOWN TAXABLE VALUE	112,300		
Ogdensburg, NY 13669	EAST-0175427 NRTH-1665992		SCHOOL TAXABLE VALUE	50,100		
	DEED BOOK 902 PG-01040		AG001 Ag Dist #1	.00 MT		
	FULL MARKET VALUE	112,300	FD027 Fire Protection 1	112,300 TO M		

STATE OF NEW YORK
 COUNTY - St Lawrence
 TOWN - Morristown
 SWIS - 406089

2 0 1 2 F I N A L A S S E S S M E N T R O L L
 T A X A B L E SECTION OF THE ROLL - 1
 TAX MAP NUMBER SEQUENCE
 UNIFORM PERCENT OF VALUE IS 100.00
 UNIFORM PERCENT OF VALUE IS 100.00

PAGE 305
 VALUATION DATE-JUL 01, 2011
 TAXABLE STATUS DATE-MAR 01, 2012

TAX MAP PARCEL NUMBER	PROPERTY LOCATION & CLASS	ASSESSMENT	EXEMPTION CODE-----	COUNTY-----	TOWN-----	SCHOOL
CURRENT OWNERS NAME	SCHOOL DISTRICT	LAND	TAX DESCRIPTION	TAXABLE VALUE		
CURRENT OWNERS ADDRESS	PARCEL SIZE/GRID COORD	TOTAL	SPECIAL DISTRICTS			ACCOUNT NO.
***** 84.003-2-13.2 *****						
466 Gilmore Rd						
84.003-2-13.2	210 1 Family Res		Basic Star 41854	0	0	0 30,000
Farrell Alleace L	Morristown 406001	10,400	COUNTY TAXABLE VALUE		72,300	
466 Gilmore Rd	ACRES 1.80	72,300	TOWN TAXABLE VALUE		72,300	
Ogdensburg, NY 13669	EAST-0173348 NRTH-1666306		SCHOOL TAXABLE VALUE		42,300	
	DEED BOOK 2003 PG-5741		AG001 Ag Dist #1		.00 MT	
	FULL MARKET VALUE	72,300	FD027 Fire Protection 1		72,300 TO M	
***** 84.003-2-13.11 *****						
462 Gilmore Rd						1- 65- 6
84.003-2-13.11	240 Rural res		COUNTY TAXABLE VALUE		14,900	
Farrell Alleace	Morristown 406001	14,900	TOWN TAXABLE VALUE		14,900	
466 Gilmore Rd	FRNT 415.00 DPTH	14,900	SCHOOL TAXABLE VALUE		14,900	
Ogdensburg, NY 13669	ACRES 25.00		AG001 Ag Dist #1		.00 MT	
	EAST-0173380 NRTH-1665495		FD027 Fire Protection 1		14,900 TO M	
	DEED BOOK 2001 PG-21797					
	FULL MARKET VALUE	14,900				
***** 84.003-2-13.12 *****						
Gilmore Rd						
84.003-2-13.12	321 Abandoned ag		COUNTY TAXABLE VALUE		39,400	
Barkley Valerie A	Morristown 406001	39,400	TOWN TAXABLE VALUE		39,400	
Barkley John M	FRNT 800.00 DPTH	39,400	SCHOOL TAXABLE VALUE		39,400	
18910 N Chichagof Loop	ACRES 102.20		AG001 Ag Dist #1		.00 MT	
Eagle River, AK 99577	EAST-0174535 NRTH-1664735		FD027 Fire Protection 1		39,400 TO M	
	DEED BOOK 2004 PG-16599					
	FULL MARKET VALUE	39,400				
***** 84.003-2-14 *****						
483 Gilmore Rd						1- 49-12
84.003-2-14	112 Dairy farm		Basic Star 41854	0	0	0 30,000
Gilmour Robert	Morristown 406001	49,400	COUNTY TAXABLE VALUE		151,000	
Gilmour Katherine	95.92ad	151,000	TOWN TAXABLE VALUE		151,000	
483 Gilmore Rd	ACRES 95.90		SCHOOL TAXABLE VALUE		121,000	
Ogdensburg, NY 13669	EAST-0173280 NRTH-1668171		AG001 Ag Dist #1		.00 MT	
	DEED BOOK 00980 PG-00137		FD027 Fire Protection 1		151,000 TO M	
	FULL MARKET VALUE	151,000				
***** 84.003-2-20 *****						
Gilmore Rd						1-101- 9
84.003-2-20	105 Vac farmland		COUNTY TAXABLE VALUE		19,800	
Guidali Richard	Morristown 406001	19,800	TOWN TAXABLE VALUE		19,800	
Guidali Linda	ACRES 50.00	19,800	SCHOOL TAXABLE VALUE		19,800	
6939B State Highway 37	EAST-0174086 NRTH-1669056		AG001 Ag Dist #1		.00 MT	
Ogdensburg, NY 13669	DEED BOOK 2003 PG-20941		FD027 Fire Protection 1		19,800 TO M	
	FULL MARKET VALUE	19,800				

STATE OF NEW YORK
COUNTY - St Lawrence
TOWN - Morristown
SWIS - 406089

2 0 1 2 F I N A L A S S E S S M E N T R O L L
T A X A B L E SECTION OF THE ROLL - 1
TAX MAP NUMBER SEQUENCE
UNIFORM PERCENT OF VALUE IS 100.00
UNIFORM PERCENT OF VALUE IS 100.00

PAGE 306
VALUATION DATE-JUL 01, 2011
TAXABLE STATUS DATE-MAR 01, 2012

TAX MAP PARCEL NUMBER	PROPERTY LOCATION & CLASS	ASSESSMENT	EXEMPTION CODE	COUNTY	TOWN	SCHOOL
CURRENT OWNERS NAME	SCHOOL DISTRICT	LAND	TAX DESCRIPTION	TAXABLE VALUE		
CURRENT OWNERS ADDRESS	PARCEL SIZE/GRID COORD	TOTAL	SPECIAL DISTRICTS			ACCOUNT NO.
***** 84.003-2-21.1 *****						
	581 Gilmore Rd					1-101- 6
84.003-2-21.1	210 1 Family Res		Basic Star 41854	0	0	30,000
Jacovino Anthony	Morristown 406001	72,000	COUNTY TAXABLE VALUE		155,900	
Jacovino Piedad	ACRES 196.00	155,900	TOWN TAXABLE VALUE		155,900	
61 Vermont Ave	EAST-0174640 NRTH-1669430		SCHOOL TAXABLE VALUE		125,900	
No Babylon, NY 11704	DEED BOOK 2007 PG-15247		AG001 Ag Dist #1		.00 MT	
	FULL MARKET VALUE	155,900	FD027 Fire Protection 1		155,900 TO M	
***** 84.003-2-23 *****						
	Off CR 6					
84.003-2-23	105 Vac farmland		COUNTY TAXABLE VALUE		30,000	
BSM, Inc	Morristown 406001	30,000	TOWN TAXABLE VALUE		30,000	
841A Kutztown Rd	ACRES 34.10	30,000	SCHOOL TAXABLE VALUE		30,000	
Myerstown, PA 17067	EAST-0177935 NRTH-1665321		AG001 Ag Dist #1		.00 MT	
	DEED BOOK 2011 PG-1975		FD027 Fire Protection 1		30,000 TO M	
	FULL MARKET VALUE	30,000				
***** 84.003-3-1 *****						
	Off Gilmore Rd					1- 50-5
84.003-3-1	323 Vacant rural		COUNTY TAXABLE VALUE		2,100	
Brooks James	Morristown 406001	2,100	TOWN TAXABLE VALUE		2,100	
Brooks Melinda	ACRES 21.00	2,100	SCHOOL TAXABLE VALUE		2,100	
105 English Settlement Rd	EAST-0169734 NRTH-1667545		AG001 Ag Dist #1		.00 MT	
Ogdensburg, NY 13669	DEED BOOK 937 PG-00873		FD027 Fire Protection 1		2,100 TO M	
	FULL MARKET VALUE	2,100				
MAY BE SUBJECT TO PAYMENT UNDER AGDIST LAW TIL 2013 ***** 84.003-3-2 *****						
	Gilmore Rd					1- 41- 1
84.003-3-2	323 Vacant rural		COUNTY TAXABLE VALUE		6,200	
Bogart Karen D	Morristown 406001	6,200	TOWN TAXABLE VALUE		6,200	
488 County Route 31	ACRES 17.80	6,200	SCHOOL TAXABLE VALUE		6,200	
Madrid, NY 13660	EAST-0170603 NRTH-1666086		AG001 Ag Dist #1		.00 MT	
	DEED BOOK 2008 PG-15459		FD027 Fire Protection 1		6,200 TO M	
	FULL MARKET VALUE	6,200				
***** 84.003-3-3 *****						
	Gilmore Rd					1- 65- 5
84.003-3-3	323 Vacant rural		COUNTY TAXABLE VALUE		6,600	
Farrell Michael	Morristown 406001	6,600	TOWN TAXABLE VALUE		6,600	
462 Gilmore Rd	ACRES 18.80	6,600	SCHOOL TAXABLE VALUE		6,600	
Ogdensburg, NY 13669	EAST-0171048 NRTH-1666434		AG001 Ag Dist #1		.00 MT	
	DEED BOOK 2008 PG-1163		FD027 Fire Protection 1		6,600 TO M	
	FULL MARKET VALUE	6,600				

STATE OF NEW YORK
COUNTY - St Lawrence
TOWN - Morristown
SWIS - 406089

2 0 1 2 F I N A L A S S E S S M E N T R O L L
T A X A B L E SECTION OF THE ROLL - 1
TAX MAP NUMBER SEQUENCE
UNIFORM PERCENT OF VALUE IS 100.00
UNIFORM PERCENT OF VALUE IS 100.00

PAGE 307
VALUATION DATE-JUL 01, 2011
TAXABLE STATUS DATE-MAR 01, 2012

TAX MAP PARCEL NUMBER	PROPERTY LOCATION & CLASS	ASSESSMENT	EXEMPTION CODE	COUNTY	TOWN	SCHOOL
CURRENT OWNERS NAME	SCHOOL DISTRICT	LAND	TAX DESCRIPTION	TAXABLE VALUE		
CURRENT OWNERS ADDRESS	PARCEL SIZE/GRID COORD	TOTAL	SPECIAL DISTRICTS			ACCOUNT NO.
***** 84.003-3-4 *****						
84.003-3-4	Gilmore Rd					1- 49-13
Gilmour Robert	105 Vac farmland		COUNTY TAXABLE VALUE	39,600		
Gilmour Katherine	Morristown 406001	39,600	TOWN TAXABLE VALUE	39,600		
483 Gilmore Rd	ACRES 105.60	39,600	SCHOOL TAXABLE VALUE	39,600		
Ogdensburg, NY 13669	EAST-0172192 NRTH-1665978		AG001 Ag Dist #1	.00 MT		
	DEED BOOK 00980 PG-00137		FD027 Fire Protection 1	39,600 TO M		
	FULL MARKET VALUE	39,600				
***** 84.003-3-5 *****						
84.003-3-5	Gilmore Rd					1- 72- 7
Miller Andy A	105 Vac farmland		COUNTY TAXABLE VALUE	27,600		
Miller Mattie E	Morristown 406001	27,600	TOWN TAXABLE VALUE	27,600		
320 Demot Rd	ACRES 71.30	27,600	SCHOOL TAXABLE VALUE	27,600		
Ogdensburg, NY 13669	EAST-0171337 NRTH-1664989		AG001 Ag Dist #1	.00 MT		
	DEED BOOK 2006 PG-11803		FD027 Fire Protection 1	27,600 TO M		
	FULL MARKET VALUE	27,600				
***** 84.003-3-6.21 *****						
84.003-3-6.21	320 Demot Rd					1- 72- 8
Miller Andy A	210 1 Family Res		Basic Star 41854	0	0	30,000
Miller Mattie E	Morristown 406001	18,300	COUNTY TAXABLE VALUE	94,600		
320 Demot Rd	ACRES 57.90	94,600	TOWN TAXABLE VALUE	94,600		
Ogdensburg, NY 13669	EAST-0172256 NRTH-1664297		SCHOOL TAXABLE VALUE	64,600		
	DEED BOOK 2006 PG-11803		AG001 Ag Dist #1	.00 MT		
	FULL MARKET VALUE	94,600	FD027 Fire Protection 1	94,600 TO M		
***** 84.003-3-7.1 *****						
84.003-3-7.1	Gilmore Rd					1- 40-10
Forsythe Donald H	323 Vacant rural		COUNTY TAXABLE VALUE	6,800		
Forsythe Margaret L	Morristown 406001	6,800	TOWN TAXABLE VALUE	6,800		
PO Box 739	150x200	6,800	SCHOOL TAXABLE VALUE	6,800		
Ogdensburg, NY 13669	FRNT 150.00 DPTH 200.00		AG001 Ag Dist #1	.00 MT		
	EAST-0169857 NRTH-1664250		FD027 Fire Protection 1	6,800 TO M		
	DEED BOOK 1026 PG-167					
	FULL MARKET VALUE	6,800				
***** 84.003-3-8 *****						
84.003-3-8	Gilmore Rd					1- 72- 3
Menhennett Dennis J	323 Vacant rural		COUNTY TAXABLE VALUE	6,600		
Menhennett Linda C	Morristown 406001	6,600	TOWN TAXABLE VALUE	6,600		
6 English Settlement Rd	FRNT 325.00 DPTH	6,600	SCHOOL TAXABLE VALUE	6,600		
Ogdensburg, NY 13669	ACRES 18.80		AG001 Ag Dist #1	.00 MT		
	EAST-0168638 NRTH-1664516		FD027 Fire Protection 1	6,600 TO M		
	DEED BOOK 1999 PG-11842					
	FULL MARKET VALUE	6,600				

STATE OF NEW YORK
 COUNTY - St Lawrence
 TOWN - Morristown
 SWIS - 406089

2 0 1 2 F I N A L A S S E S S M E N T R O L L
 T A X A B L E SECTION OF THE ROLL - 1

PAGE 308
 VALUATION DATE-JUL 01, 2011
 TAXABLE STATUS DATE-MAR 01, 2012

TAX MAP NUMBER SEQUENCE
 UNIFORM PERCENT OF VALUE IS 100.00
 UNIFORM PERCENT OF VALUE IS 100.00

TAX MAP PARCEL NUMBER	PROPERTY LOCATION & CLASS	ASSESSMENT	EXEMPTION CODE-----	COUNTY-----	TOWN-----	SCHOOL
CURRENT OWNERS NAME	SCHOOL DISTRICT	LAND	TAX DESCRIPTION	TAXABLE VALUE		
CURRENT OWNERS ADDRESS	PARCEL SIZE/GRID COORD	TOTAL	SPECIAL DISTRICTS			ACCOUNT NO.
***** 84.003-3-11 *****						
	Off Gilmore Rd					1- 49- 6
84.003-3-11	323 Vacant rural		COUNTY TAXABLE VALUE	3,400		
Woodcock Christopher R	Morristown 406001	3,400	TOWN TAXABLE VALUE	3,400		
Woodcock Jessica A	FRNT 488.00 DPTH	3,400	SCHOOL TAXABLE VALUE	3,400		
33 English Settlement Rd	ACRES 9.80		AG001 Ag Dist #1	.00 MT		
Ogdensburg, NY 13669	EAST-0169742 NRTH-1666198		FD027 Fire Protection 1	3,400 TO M		
	DEED BOOK 2005 PG-18254					
	FULL MARKET VALUE	3,400				
***** 84.003-3-12 *****						
	Gilmore Rd					1- 51-13
84.003-3-12	323 Vacant rural		COUNTY TAXABLE VALUE	7,000		
Green Theron R	Morristown 406001	7,000	TOWN TAXABLE VALUE	7,000		
Green Ervin William	ACRES 20.00	7,000	SCHOOL TAXABLE VALUE	7,000		
292 Scotch Bush Rd	EAST-0169649 NRTH-1665538		AG001 Ag Dist #1	.00 MT		
Ogdensburg, NY 13669	DEED BOOK 2004 PG-18891		FD027 Fire Protection 1	7,000 TO M		
	FULL MARKET VALUE	7,000				
***** 84.003-3-13 *****						
	Gilmore Rd					1- 49-11.1
84.003-3-13	323 Vacant rural		COUNTY TAXABLE VALUE	6,300		
Ramie Donald J	Morristown 406001	6,300	TOWN TAXABLE VALUE	6,300		
Sholette Loren	ACRES 18.00	6,300	SCHOOL TAXABLE VALUE	6,300		
814 Pickering St	EAST-0170004 NRTH-1665157		AG001 Ag Dist #1	.00 MT		
Ogdensburg, NY 13669	DEED BOOK 914 PG-00487		FD027 Fire Protection 1	6,300 TO M		
	FULL MARKET VALUE	6,300				
***** 84.003-3-14 *****						
	469 Gilmore Rd					1- 49-10
84.003-3-14	210 1 Family Res		Basic Star 41854 0	0	0	30,000
Gilmour Georgia	Morristown 406001	9,600	COUNTY TAXABLE VALUE	51,000		
469 Gilmore Rd	FRNT 174.00 DPTH 231.00	51,000	TOWN TAXABLE VALUE	51,000		
Ogdensburg, NY 13669	ACRES 1.00		SCHOOL TAXABLE VALUE	21,000		
	EAST-0173199 NRTH-1666564		AG001 Ag Dist #1	.00 MT		
	DEED BOOK 883 PG-00425		FD027 Fire Protection 1	51,000 TO M		
	FULL MARKET VALUE	51,000				
***** 84.003-3-15 *****						
	Off English Settlement Rd					
84.003-3-15	323 Vacant rural		COUNTY TAXABLE VALUE	20,700		
Shea Kenneth J A	Morristown 406001	20,700	TOWN TAXABLE VALUE	20,700		
Shea Johann M	ACRES 44.40	20,700	SCHOOL TAXABLE VALUE	20,700		
101 Prospect St	EAST-0168494 NRTH-1667479		AG001 Ag Dist #1	.00 MT		
Franklin, MA 02038	DEED BOOK 1030 PG-00305		FD027 Fire Protection 1	20,700 TO M		
	FULL MARKET VALUE	20,700				

STATE OF NEW YORK
 COUNTY - St Lawrence
 TOWN - Morristown
 SWIS - 406089

2 0 1 2 F I N A L A S S E S S M E N T R O L L
 T A X A B L E SECTION OF THE ROLL - 1

PAGE 309
 VALUATION DATE-JUL 01, 2011
 TAXABLE STATUS DATE-MAR 01, 2012

TAX MAP NUMBER SEQUENCE
 UNIFORM PERCENT OF VALUE IS 100.00
 UNIFORM PERCENT OF VALUE IS 100.00

TAX MAP PARCEL NUMBER	PROPERTY LOCATION & CLASS	ASSESSMENT	EXEMPTION CODE-----	COUNTY-----	TOWN-----	SCHOOL
CURRENT OWNERS NAME	SCHOOL DISTRICT	LAND	TAX DESCRIPTION	TAXABLE VALUE		
CURRENT OWNERS ADDRESS	PARCEL SIZE/GRID COORD	TOTAL	SPECIAL DISTRICTS			ACCOUNT NO.
***** 84.003-3-16 *****						
84.003-3-16	Gilmore Rd					1- 49-11.2
Dashnaw Ronald	314 Rural vac<10		COUNTY TAXABLE VALUE	8,800		
296 Bromagin Rd	Morristown 406001	8,800	TOWN TAXABLE VALUE	8,800		
Ogdensburg, NY 13669	FRNT 300.00 DPTH	8,800	SCHOOL TAXABLE VALUE	8,800		
	ACRES 1.40		AG001 Ag Dist #1	.00 MT		
	EAST-0169634 NRTH-1664720		FD027 Fire Protection 1	8,800 TO M		
	DEED BOOK 2007 PG-9236					
	FULL MARKET VALUE	8,800				
***** 84.003-3-17 *****						
84.003-3-17	Off Gilmore Rd					1-109- 9
Gilmour Georgia Anne	323 Vacant rural		COUNTY TAXABLE VALUE	9,000		
469 Gilmore Rd	Morristown 406001	9,000	TOWN TAXABLE VALUE	9,000		
Ogdensburg, NY 13669	ACRES 25.80	9,000	SCHOOL TAXABLE VALUE	9,000		
	EAST-0170201 NRTH-1667864		AG001 Ag Dist #1	.00 MT		
	DEED BOOK UNREC PG-DEED		FD027 Fire Protection 1	9,000 TO M		
	FULL MARKET VALUE	9,000				
***** 84.003-4-1 *****						
84.003-4-1	111 Center Rd					1- 50- 5
Piercey Harold Stanley	210 1 Family Res		COUNTY TAXABLE VALUE	131,500		
111 Center Rd	Morristown 406001	11,300	TOWN TAXABLE VALUE	131,500		
Ogdensburg, NY 13669	FRNT 400.00 DPTH	131,500	SCHOOL TAXABLE VALUE	131,500		
	ACRES 5.00 BANK8888869		AG001 Ag Dist #1	.00 MT		
	EAST-0168320 NRTH-1671241		FD027 Fire Protection 1	131,500 TO M		
	DEED BOOK 1082 PG-1109					
	FULL MARKET VALUE	131,500				
***** 84.003-4-2 *****						
84.003-4-2	Center Rd					1- 38- 5
Shea Kenneth J A	105 Vac farmland		COUNTY TAXABLE VALUE	13,800		
Shea Johann M	Morristown 406001	13,800	TOWN TAXABLE VALUE	13,800		
101 Prospect St	ACRES 54.20	13,800	SCHOOL TAXABLE VALUE	13,800		
Franklin, MA 02038	EAST-0169540 NRTH-1670517		AG001 Ag Dist #1	.00 MT		
	DEED BOOK 1030 PG-00305		FD027 Fire Protection 1	13,800 TO M		
	FULL MARKET VALUE	13,800				
***** 84.003-4-3.1 *****						
84.003-4-3.1	Center Rd					1-108-11
Zook John J	314 Rural vac<10		COUNTY TAXABLE VALUE	39,400		
Zook Lovina J	Morristown 406001	39,400	TOWN TAXABLE VALUE	39,400		
8137 County Route 27	ACRES 143.80	39,400	SCHOOL TAXABLE VALUE	39,400		
Lisbon, NY 13658	EAST-0168199 NRTH-1669176		AG001 Ag Dist #1	.00 MT		
	DEED BOOK 2011 PG-8958		FD027 Fire Protection 1	39,400 TO M		
	FULL MARKET VALUE	39,400				

STATE OF NEW YORK
 COUNTY - St Lawrence
 TOWN - Morristown
 SWIS - 406089

2 0 1 2 F I N A L A S S E S S M E N T R O L L
 T A X A B L E SECTION OF THE ROLL - 1
 TAX MAP NUMBER SEQUENCE
 UNIFORM PERCENT OF VALUE IS 100.00
 UNIFORM PERCENT OF VALUE IS 100.00

PAGE 310
 VALUATION DATE-JUL 01, 2011
 TAXABLE STATUS DATE-MAR 01, 2012

TAX MAP PARCEL NUMBER	PROPERTY LOCATION & CLASS	ASSESSMENT	EXEMPTION CODE-----	COUNTY-----	TOWN-----	SCHOOL
CURRENT OWNERS NAME	SCHOOL DISTRICT	LAND	TAX DESCRIPTION	TAXABLE VALUE		
CURRENT OWNERS ADDRESS	PARCEL SIZE/GRID COORD	TOTAL	SPECIAL DISTRICTS			ACCOUNT NO.
***** 84.003-4-4 *****						
84.003-4-4	160 Center Rd					1- 98- 9
Whitmarsh Lisa J	240 Rural res		Basic Star 41854	0	0	30,000
160 Center Rd	Morristown 406001	106,400	COUNTY TAXABLE VALUE		130,000	
Ogdensburg, NY 13669	ACRES 245.30 BANK8888864	130,000	TOWN TAXABLE VALUE		130,000	
	EAST-0171112 NRTH-1670698		SCHOOL TAXABLE VALUE		100,000	
	DEED BOOK 1999 PG-12555		AG001 Ag Dist #1		.00 MT	
	FULL MARKET VALUE	130,000	FD027 Fire Protection 1		130,000 TO M	
***** 84.003-4-5 *****						
84.003-4-5	Off Center Rd					1- 29- 8
Rupert John M	323 Vacant rural		COUNTY TAXABLE VALUE		600	
Rupert Sandra	Morristown 406001	600	TOWN TAXABLE VALUE		600	
248 Center Rd	ACRES 12.30	600	SCHOOL TAXABLE VALUE		600	
Ogdensburg, NY 13669	EAST-0172123 NRTH-1672027		AG001 Ag Dist #1		.00 MT	
	DEED BOOK 984 PG-1070		FD027 Fire Protection 1		600 TO M	
	FULL MARKET VALUE	600				

STATE OF NEW YORK
 COUNTY - St Lawrence
 TOWN - Morristown
 SWIS - 406089

2 0 1 2 F I N A L A S S E S S M E N T R O L L
 T A X A B L E SECTION OF THE ROLL - 1
 M A P S E C T I O N - 084
 S U B - S E C T I O N - 003
 U N I F O R M P E R C E N T O F V A L U E I S 100.00

PAGE 311
 VALUATION DATE-JUL 01, 2011
 TAXABLE STATUS DATE-MAR 01, 2012
 RPS150/V04/L015
 CURRENT DATE 6/14/2012

*** S P E C I A L D I S T R I C T S U M M A R Y ***

CODE	DISTRICT NAME	TOTAL PARCELS	EXTENSION TYPE	EXTENSION VALUE	AD VALOREM VALUE	EXEMPT AMOUNT	TAXABLE VALUE
AG001	Ag Dist #1	42	MOVTAX				
FD027	Fire Protectio	42	TOTAL M		1963,900	600	1963,300

*** S C H O O L D I S T R I C T S U M M A R Y ***

CODE	DISTRICT NAME	TOTAL PARCELS	ASSESSED LAND	ASSESSED TOTAL	EXEMPT AMOUNT	TOTAL TAXABLE	STAR AMOUNT	STAR TAXABLE
406001	Morristown	42	936,600	1963,900	600	1963,300	519,400	1443,900
	S U B - T O T A L	42	936,600	1963,900	600	1963,300	519,400	1443,900
	T O T A L	42	936,600	1963,900	600	1963,300	519,400	1443,900

*** S Y S T E M C O D E S S U M M A R Y ***

NO SYSTEM EXEMPTIONS AT THIS LEVEL

*** E X E M P T I O N S U M M A R Y ***

CODE	DESCRIPTION	TOTAL PARCELS	COUNTY	TOWN	SCHOOL
41834	Enhanced S	3			159,400
41854	Basic Star	12			360,000
42100	Silo	1	600	600	600
	T O T A L	16	600	600	520,000

STATE OF NEW YORK
COUNTY - St Lawrence
TOWN - Morristown
SWIS - 406089

2 0 1 2 F I N A L A S S E S S M E N T R O L L
T A X A B L E SECTION OF THE ROLL - 1
M A P S E C T I O N - 084
S U B - S E C T I O N - 003
UNIFORM PERCENT OF VALUE IS 100.00

PAGE 312
VALUATION DATE-JUL 01, 2011
TAXABLE STATUS DATE-MAR 01, 2012
RPS150/V04/L015
CURRENT DATE 6/14/2012

*** G R A N D T O T A L S ***

ROLL SEC	DESCRIPTION	TOTAL PARCELS	ASSESSED LAND	ASSESSED TOTAL	TAXABLE COUNTY	TAXABLE TOWN	TAXABLE SCHOOL	STAR TAXABLE
1	TAXABLE	42	936,600	1963,900	1963,300	1963,300	1963,300	1443,900

STATE OF NEW YORK
 COUNTY - St Lawrence
 TOWN - Morristown
 SWIS - 406089

2 0 1 2 F I N A L A S S E S S M E N T R O L L
 T A X A B L E SECTION OF THE ROLL - 1
 TAX MAP NUMBER SEQUENCE
 UNIFORM PERCENT OF VALUE IS 100.00
 UNIFORM PERCENT OF VALUE IS 100.00

PAGE 313
 VALUATION DATE-JUL 01, 2011
 TAXABLE STATUS DATE-MAR 01, 2012

TAX MAP PARCEL NUMBER	PROPERTY LOCATION & CLASS	ASSESSMENT	EXEMPTION CODE-----	COUNTY-----	TOWN-----	SCHOOL
CURRENT OWNERS NAME	SCHOOL DISTRICT	LAND	TAX DESCRIPTION	TAXABLE VALUE		
CURRENT OWNERS ADDRESS	PARCEL SIZE/GRID COORD	TOTAL	SPECIAL DISTRICTS	ACCOUNT NO.		
***** 96.002-1-3 *****						
96.002-1-3	American Is 312 Vac w/imprv - WTRFNT		COUNTY TAXABLE VALUE	146,400		1- 35-12
American Island LLC	Morristown 406001	145,500	TOWN TAXABLE VALUE	146,400		
%Willa Baynard	ACRES 5.70	146,400	SCHOOL TAXABLE VALUE	146,400		
145 E 76Th St	EAST-0137512 NRTH-1659297		FD025 Brier Hill Fire Dist	146,400	TO M	
New York, NY 10021	DEED BOOK 1084 PG-633					
	FULL MARKET VALUE	146,400				
***** 96.002-2-6.121 *****						
	1091,1127 Oak Point Rd					
96.002-2-6.121	210 1 Family Res		Ag Buildin 41700	0	21,000	21,000 21,000
Zook Jonas	Morristown 406001	85,600	Basic Star 41854	0	0	0 30,000
Zook Amanda	2009/16443	146,200	Silo 42100	0	100	100 100
1127 Oak Point Rd	NiMo/Verizon Easement		COUNTY TAXABLE VALUE	125,100		
Brier Hill, NY 13614	ACRES 221.20		TOWN TAXABLE VALUE	125,100		
	EAST-0143238 NRTH-1656740		SCHOOL TAXABLE VALUE	95,100		
	DEED BOOK 2003 PG-9218		AG001 Ag Dist #1		.00 MT	
	FULL MARKET VALUE	146,200	FD025 Brier Hill Fire Dist	146,100	TO M	
			100 EX			
***** 96.002-2-43.2 *****						
	Sh 12					1- 68- 6.2
96.002-2-43.2	151 Fruit crop		COUNTY TAXABLE VALUE	49,600		
Ceresoli, LLC	Morristown 406001	49,600	TOWN TAXABLE VALUE	49,600		
26 S Main Street	ACRES 157.15	49,600	SCHOOL TAXABLE VALUE	49,600		
Hammond, NY 13646	EAST-0143238 NRTH-1659622		AG001 Ag Dist #1		.00 MT	
	DEED BOOK 2006 PG-857		FD025 Brier Hill Fire Dist	49,600	TO M	
	FULL MARKET VALUE	49,600				
***** 96.002-4-1 *****						
	41 River Rd West					1- 78- 4.1
96.002-4-1	260 Seasonal res - WTRFNT		COUNTY TAXABLE VALUE	480,900		
Ceresoli, LLC	Morristown 406001	344,700	TOWN TAXABLE VALUE	480,900		
26 S Main Street	524'wf	480,900	SCHOOL TAXABLE VALUE	480,900		
Hammond, NY 13646	ACRES 10.40		FD025 Brier Hill Fire Dist	480,900	TO M	
	EAST-0143851 NRTH-1661852					
	DEED BOOK 2006 PG-857					
	FULL MARKET VALUE	480,900				

STATE OF NEW YORK
 COUNTY - St Lawrence
 TOWN - Morristown
 SWIS - 406089

2 0 1 2 F I N A L A S S E S S M E N T R O L L
 T A X A B L E SECTION OF THE ROLL - 1
 M A P S E C T I O N - 096
 S U B - S E C T I O N - 002
 U N I F O R M P E R C E N T O F V A L U E I S 100.00

PAGE 314
 VALUATION DATE-JUL 01, 2011
 TAXABLE STATUS DATE-MAR 01, 2012
 RPS150/V04/L015
 CURRENT DATE 6/14/2012

*** S P E C I A L D I S T R I C T S U M M A R Y ***

CODE	DISTRICT NAME	TOTAL PARCELS	EXTENSION TYPE	EXTENSION VALUE	AD VALOREM VALUE	EXEMPT AMOUNT	TAXABLE VALUE
AG001	Ag Dist #1		2 MOVTAX				
FD025	Brier Hill Fir		4 TOTAL M		823,100	100	823,000

*** S C H O O L D I S T R I C T S U M M A R Y ***

CODE	DISTRICT NAME	TOTAL PARCELS	ASSESSED LAND	ASSESSED TOTAL	EXEMPT AMOUNT	TOTAL TAXABLE	STAR AMOUNT	STAR TAXABLE
406001	Morristown	4	625,400	823,100	21,100	802,000	30,000	772,000
	S U B - T O T A L	4	625,400	823,100	21,100	802,000	30,000	772,000
	T O T A L	4	625,400	823,100	21,100	802,000	30,000	772,000

*** S Y S T E M C O D E S S U M M A R Y ***

NO SYSTEM EXEMPTIONS AT THIS LEVEL

*** E X E M P T I O N S U M M A R Y ***

CODE	DESCRIPTION	TOTAL PARCELS	COUNTY	TOWN	SCHOOL
41700	Ag Buildin	1	21,000	21,000	21,000
41854	Basic Star	1			30,000
42100	Silo	1	100	100	100
	T O T A L	3	21,100	21,100	51,100

STATE OF NEW YORK
COUNTY - St Lawrence
TOWN - Morristown
SWIS - 406089

2 0 1 2 F I N A L A S S E S S M E N T R O L L
T A X A B L E SECTION OF THE ROLL - 1
M A P S E C T I O N - 096
S U B - S E C T I O N - 002
UNIFORM PERCENT OF VALUE IS 100.00

PAGE 315
VALUATION DATE-JUL 01, 2011
TAXABLE STATUS DATE-MAR 01, 2012
RPS150/V04/L015
CURRENT DATE 6/14/2012

*** G R A N D T O T A L S ***

ROLL SEC	DESCRIPTION	TOTAL PARCELS	ASSESSED LAND	ASSESSED TOTAL	TAXABLE COUNTY	TAXABLE TOWN	TAXABLE SCHOOL	STAR TAXABLE
1	TAXABLE	4	625,400	823,100	802,000	802,000	802,000	772,000

STATE OF NEW YORK
 COUNTY - St Lawrence
 TOWN - Morristown
 SWIS - 406089

2 0 1 2 F I N A L A S S E S S M E N T R O L L
 T A X A B L E SECTION OF THE ROLL - 1
 TAX MAP NUMBER SEQUENCE
 UNIFORM PERCENT OF VALUE IS 100.00
 UNIFORM PERCENT OF VALUE IS 100.00

PAGE 316
 VALUATION DATE-JUL 01, 2011
 TAXABLE STATUS DATE-MAR 01, 2012

TAX MAP PARCEL NUMBER	PROPERTY LOCATION & CLASS	ASSESSMENT	EXEMPTION CODE-----	COUNTY-----	TOWN-----	SCHOOL
CURRENT OWNERS NAME	SCHOOL DISTRICT	LAND	TAX DESCRIPTION	TAXABLE VALUE		ACCOUNT NO.
CURRENT OWNERS ADDRESS	PARCEL SIZE/GRID COORD	TOTAL	SPECIAL DISTRICTS			
***** 96.004-2-1 *****						
96.004-2-1	Atwood Rd					1- 33- 8
Faucher Michael J	112 Dairy farm		Silo 42100 0	200	200	200
417 Atwood Rd	Morristown 406001	31,000	COUNTY TAXABLE VALUE	65,700		
Brier Hill, NY 13614	ACRES 90.30	65,900	TOWN TAXABLE VALUE	65,700		
	EAST-0138841 NRTH-1654291		SCHOOL TAXABLE VALUE	65,700		
	DEED BOOK 1051 PG-00108		AG001 Ag Dist #1	.00 MT		
	FULL MARKET VALUE	65,900	FD025 Brier Hill Fire Dist	65,700 TO M		
			200 EX			
***** 96.004-2-2.1 *****						
96.004-2-2.1	987 Oak Point Rd					1- 94-14.1
Tuper Richard M	112 Dairy farm		Basic Star 41854 0	0	0	30,000
Tuper Diane	Morristown 406001	52,700	Silo 42100 0	400	400	400
987 Oak Point Rd	ACRES 121.50 BANK8888830	144,800	COUNTY TAXABLE VALUE	144,400		
Brier Hill, NY 13614	EAST-0140768 NRTH-1655138		TOWN TAXABLE VALUE	144,400		
	DEED BOOK 2000 PG-9665		SCHOOL TAXABLE VALUE	114,400		
	FULL MARKET VALUE	144,800	AG001 Ag Dist #1	.00 MT		
			FD025 Brier Hill Fire Dist	144,400 TO M		
			400 EX			
***** 96.004-2-2.2 *****						
96.004-2-2.2	993 Oak Point Rd					
Smith Margaret	270 Mfg housing		COUNTY TAXABLE VALUE	23,300		
983 LeRay St Apt 2A	Morristown 406001	9,600	TOWN TAXABLE VALUE	23,300		
Watertown, NY 13601	FRNT 170.00 DPTH	23,300	SCHOOL TAXABLE VALUE	23,300		
	ACRES 0.90		AG001 Ag Dist #1	.00 MT		
	EAST-0141959 NRTH-1654738		FD025 Brier Hill Fire Dist	23,300 TO M		
	DEED BOOK 1066 PG-440					
	FULL MARKET VALUE	23,300				
***** 96.004-2-3 *****						
96.004-2-3	1052 Oak Point Rd					1- 87- 2
Legault David	210 1 Family Res		CW_15_VET/ 41161 0	6,253	6,253	0
Legault Michelle R	Morristown 406001	8,200	Home Imp - 44212 0	7,313	0	0
1052 Oak Point Rd	FRNT 125.00 DPTH 238.00	49,000	Home Impro 44213 0	0	7,313	0
Brier Hill, NY 13614	ACRES 0.60 BANK8888830		Basic Star 41854 0	0	0	30,000
	EAST-0143327 NRTH-1655294		COUNTY TAXABLE VALUE	35,434		
	DEED BOOK 2008 PG-14204		TOWN TAXABLE VALUE	35,434		
	FULL MARKET VALUE	49,000	SCHOOL TAXABLE VALUE	19,000		
			AG001 Ag Dist #1	.00 MT		
			FD025 Brier Hill Fire Dist	34,374 TO M		
			14,626 EX			

STATE OF NEW YORK
COUNTY - St Lawrence
TOWN - Morristown
SWIS - 406089

2 0 1 2 F I N A L A S S E S S M E N T R O L L
T A X A B L E SECTION OF THE ROLL - 1
TAX MAP NUMBER SEQUENCE
UNIFORM PERCENT OF VALUE IS 100.00
UNIFORM PERCENT OF VALUE IS 100.00

PAGE 317
VALUATION DATE-JUL 01, 2011
TAXABLE STATUS DATE-MAR 01, 2012

TAX MAP PARCEL NUMBER	PROPERTY LOCATION & CLASS	ASSESSMENT	EXEMPTION CODE	COUNTY	TOWN	SCHOOL
CURRENT OWNERS NAME	SCHOOL DISTRICT	LAND	TAX DESCRIPTION	TAXABLE VALUE		
CURRENT OWNERS ADDRESS	PARCEL SIZE/GRID COORD	TOTAL	SPECIAL DISTRICTS			ACCOUNT NO.
***** 96.004-2-4.11 *****						
96.004-2-4.11	984 Oak Point Rd					1- 72-14.1
McEwen Minnie C (Trust)	210 1 Family Res		Aged - Cou 41802	0	14,700	0
984 Oak Point Rd	Morristown 406001	8,400	Aged - Tow 41803	0	0	29,400
Brier Hill, NY 13614	FRNT 130.00 DPTH 264.00	58,800	Enhanced S 41834	0	0	0
	EAST-0141898 NRTH-1654398		COUNTY TAXABLE VALUE		44,100	58,800
	DEED BOOK 1072 PG-315		TOWN TAXABLE VALUE		29,400	
	FULL MARKET VALUE	58,800	SCHOOL TAXABLE VALUE		0	
			AG001 Ag Dist #1		.00 MT	
			FD025 Brier Hill Fire Dist		58,800 TO M	
***** 96.004-2-4.21 *****						
96.004-2-4.21	990 Oak Point Rd					
Lowery Patrick M	112 Dairy farm		Basic Star 41854	0	0	30,000
Lowery Jeanette R	Morristown 406001	61,300	Silo 42100	0	500	500
990 Oak Point Rd	ACRES 142.40	137,500	COUNTY TAXABLE VALUE		137,000	
Brier Hill, NY 13614	EAST-0142939 NRTH-1653914		TOWN TAXABLE VALUE		137,000	
	DEED BOOK 1057 PG-502		SCHOOL TAXABLE VALUE		107,000	
	FULL MARKET VALUE	137,500	AG001 Ag Dist #1		.00 MT	
			FD025 Brier Hill Fire Dist		137,000 TO M	
			500 EX			
***** 96.004-2-4.22 *****						
96.004-2-4.22	Watson Rd					
Stout David W III	720 Mine/quarry		Ag Distric 41720	0	0	0
Stout Marie Susan	Morristown 406001	3,150	COUNTY TAXABLE VALUE		3,150	
734 Sand Street Rd	211'ff	3,150	TOWN TAXABLE VALUE		3,150	
Brier Hill, NY 13614	ACRES 12.60		SCHOOL TAXABLE VALUE		3,150	
	EAST-0143352 NRTH-1652602		AG001 Ag Dist #1		.00 MT	
	DEED BOOK 2007 PG-5845		FD025 Brier Hill Fire Dist		3,150 TO M	
	FULL MARKET VALUE	3,150				
***** 96.004-2-5.1 *****						
96.004-2-5.1	303 Watson Rd					1- 94-12.2
Shoulette Steven E	210 1 Family Res		COUNTY TAXABLE VALUE		33,600	
PO Box 66	Morristown 406001	7,400	TOWN TAXABLE VALUE		33,600	
Hammond, NY 13646	FRNT 170.00 DPTH 110.00	33,600	SCHOOL TAXABLE VALUE		33,600	
	BANK8888864		AG001 Ag Dist #1		.00 MT	
	EAST-0141576 NRTH-1653786		FD025 Brier Hill Fire Dist		33,600 TO M	
	DEED BOOK 2006 PG-12997					
	FULL MARKET VALUE	33,600				
***** 96.004-2-6.12 *****						
96.004-2-6.12	293 Watson Rd					
Langtry Allen G II	210 1 Family Res		Basic Star 41854	0	0	30,000
Langtry Carol A	Morristown 406001	10,200	COUNTY TAXABLE VALUE		113,000	
293 Watson Rd	FRNT 300.00 DPTH 175.00	113,000	TOWN TAXABLE VALUE		113,000	
Brier Hill, NY 13614	ACRES 1.20		SCHOOL TAXABLE VALUE		83,000	
	EAST-0141680 NRTH-1653583		AG001 Ag Dist #1		.00 MT	
	DEED BOOK 2003 PG-17357		FD025 Brier Hill Fire Dist		113,000 TO M	
	FULL MARKET VALUE	113,000				

STATE OF NEW YORK
 COUNTY - St Lawrence
 TOWN - Morristown
 SWIS - 406089

2 0 1 2 F I N A L A S S E S S M E N T R O L L
 T A X A B L E SECTION OF THE ROLL - 1
 TAX MAP NUMBER SEQUENCE
 UNIFORM PERCENT OF VALUE IS 100.00
 UNIFORM PERCENT OF VALUE IS 100.00

PAGE 318
 VALUATION DATE-JUL 01, 2011
 TAXABLE STATUS DATE-MAR 01, 2012

TAX MAP PARCEL NUMBER	PROPERTY LOCATION & CLASS	ASSESSMENT	EXEMPTION CODE-----	COUNTY-----	TOWN-----	SCHOOL
CURRENT OWNERS NAME	SCHOOL DISTRICT	LAND	TAX DESCRIPTION	TAXABLE VALUE		
CURRENT OWNERS ADDRESS	PARCEL SIZE/GRID COORD	TOTAL	SPECIAL DISTRICTS			ACCOUNT NO.

96.004-2-8.1	Watson Rd 105 Vac farmland		COUNTY TAXABLE VALUE	5,100		1- 81- 6
Langbrook Meadows Golf,LLC	Morristown 406001	5,100	TOWN TAXABLE VALUE	5,100		
PO Box 549	ACRES 13.00	5,100	SCHOOL TAXABLE VALUE	5,100		
Brier Hill, NY 13614	EAST-0143003 NRTH-1651562		AG001 Ag Dist #1	.00 MT		
	DEED BOOK 2004 PG-8831		FD025 Brier Hill Fire Dist	5,100 TO M		
	FULL MARKET VALUE	5,100				

96.004-2-8.2	151 Watson Rd 210 1 Family Res		Basic Star 41854	0	0	1- 81- 6 30,000
Cobb Charles H Jr	Morristown 406001	9,000	COUNTY TAXABLE VALUE	96,400		
151 Watson Rd	FRNT 170.00 DPTH 175.00	96,400	TOWN TAXABLE VALUE	96,400		
Brier Hill, NY 13614	ACRES 0.70		SCHOOL TAXABLE VALUE	66,400		
	EAST-0143609 NRTH-1650687		AG001 Ag Dist #1	.00 MT		
	DEED BOOK 2002 PG-12808		FD025 Brier Hill Fire Dist	96,400 TO M		
	FULL MARKET VALUE	96,400				

96.004-2-9.11	95 Hamel Rd 552 Golf course		COUNTY TAXABLE VALUE	161,900		1- 62-11
Langbrook Meadows Golf,LLC	Morristown 406001	25,700	TOWN TAXABLE VALUE	161,900		
PO Box 549	Golf Course 9 New Holes	161,900	SCHOOL TAXABLE VALUE	161,900		
Brier Hill, NY 13614	18 Holes		AG001 Ag Dist #1	.00 MT		
	ACRES 64.70		FD025 Brier Hill Fire Dist	161,900 TO M		
	EAST-0142617 NRTH-1651275					
	DEED BOOK 2004 PG-8831					
	FULL MARKET VALUE	161,900				

96.004-2-9.12	Off Atwood Rd 105 Vac farmland		COUNTY TAXABLE VALUE	900		
Atwood Farms, LLC	Morristown 406001	900	TOWN TAXABLE VALUE	900		
1887 W State Road 84	ACRES 4.70	900	SCHOOL TAXABLE VALUE	900		
Ft Lauderdale, FL 33315	EAST-0141518 NRTH-1652200		AG001 Ag Dist #1	.00 MT		
	DEED BOOK 2005 PG-14080		FD025 Brier Hill Fire Dist	900 TO M		
	FULL MARKET VALUE	900				

96.004-2-10.2	87 Hamel Rd 210 1 Family Res		Basic Star 41854	0	0	1- 62-13.2 30,000
Jones Pearlle E II	Morristown 406001	10,100	COUNTY TAXABLE VALUE	52,000		
Jones Colleen A	270x127x229x182	52,000	TOWN TAXABLE VALUE	52,000		
87 Hamel Rd	ACRES 0.95		SCHOOL TAXABLE VALUE	22,000		
Brier Hill, NY 13614	EAST-0143015 NRTH-1649651		AG001 Ag Dist #1	.00 MT		
	DEED BOOK 1016 PG-00216		FD025 Brier Hill Fire Dist	52,000 TO M		
	FULL MARKET VALUE	52,000				

STATE OF NEW YORK
COUNTY - St Lawrence
TOWN - Morristown
SWIS - 406089

2 0 1 2 F I N A L A S S E S S M E N T R O L L
T A X A B L E SECTION OF THE ROLL - 1
TAX MAP NUMBER SEQUENCE
UNIFORM PERCENT OF VALUE IS 100.00
UNIFORM PERCENT OF VALUE IS 100.00

PAGE 319
VALUATION DATE-JUL 01, 2011
TAXABLE STATUS DATE-MAR 01, 2012

TAX MAP PARCEL NUMBER	PROPERTY LOCATION & CLASS	ASSESSMENT	EXEMPTION CODE	COUNTY	TOWN	SCHOOL
CURRENT OWNERS NAME	SCHOOL DISTRICT	LAND	TAX DESCRIPTION	TAXABLE VALUE		
CURRENT OWNERS ADDRESS	PARCEL SIZE/GRID COORD	TOTAL	SPECIAL DISTRICTS			ACCOUNT NO.

96.004-2-10.11	Hamel Rd 120 Field crops		COUNTY TAXABLE VALUE	25,700		1- 62-13.1
Langbrook Meadows Golf,LLC	Morristown 406001	16,000	TOWN TAXABLE VALUE	25,700		
PO Box 549	ACRES 40.40	25,700	SCHOOL TAXABLE VALUE	25,700		
Brier Hill, NY 13614	EAST-0141917 NRTH-1650810		AG001 Ag Dist #1	.00 MT		
	DEED BOOK 2004 PG-8831		FD025 Brier Hill Fire Dist	25,700 TO M		
	FULL MARKET VALUE	25,700				

96.004-2-10.12	Off Atwood Rd 105 Vac farmland		COUNTY TAXABLE VALUE	3,800		
Atwood Farms, LLC	Morristown 406001	3,800	TOWN TAXABLE VALUE	3,800		
1887 W State Road 84	ACRES 13.60	3,800	SCHOOL TAXABLE VALUE	3,800		
Ft Lauderdale, FL 33315	EAST-0141132 NRTH-1651992		AG001 Ag Dist #1	.00 MT		
	DEED BOOK 2005 PG-14080		FD025 Brier Hill Fire Dist	3,800 TO M		
	FULL MARKET VALUE	3,800				

96.004-2-11	Hamel Rd 105 Vac farmland		COUNTY TAXABLE VALUE	7,600		1- 62-12
Langbrook Meadows Golf,LLC	Morristown 406001	7,600	TOWN TAXABLE VALUE	7,600		
PO Box 549	Also 1999/17911	7,600	SCHOOL TAXABLE VALUE	7,600		
Brier Hill, NY 13614	ACRES 20.00		AG001 Ag Dist #1	.00 MT		
	EAST-0143063 NRTH-1649001		FD025 Brier Hill Fire Dist	7,600 TO M		
	DEED BOOK 2004 PG-8831					
	FULL MARKET VALUE	7,600				

96.004-2-12	Atwood Rd 120 Field crops		Ag Distric 41720	0	0	1- 99- 3
Stout David W III	Morristown 406001	23,800	COUNTY TAXABLE VALUE	30,200		
Stout Marie Susan	Also 1999/17910	30,200	TOWN TAXABLE VALUE	30,200		
734 Sand St	ACRES 65.80		SCHOOL TAXABLE VALUE	30,200		
Brier Hill, NY 13614-3133	EAST-0142593 NRTH-1648362		AG001 Ag Dist #1	.00 MT		
	DEED BOOK 2010 PG-17657		FD025 Brier Hill Fire Dist	30,200 TO M		
MAY BE SUBJECT TO PAYMENT	FULL MARKET VALUE	30,200				
UNDER AGDIST LAW TIL 2017						

96.004-2-13	Hamel Rd 314 Rural vac<10		COUNTY TAXABLE VALUE	2,000		1- 67-10
Lowery Douglas J	Morristown 406001	2,000	TOWN TAXABLE VALUE	2,000		
Lowery Kelly	Also 1999/17909	2,000	SCHOOL TAXABLE VALUE	2,000		
27 Atwood Rd	FRNT 100.00 DPTH 100.00		AG001 Ag Dist #1	.00 MT		
Brier Hill, NY 13614	EAST-0141590 NRTH-1648352		FD025 Brier Hill Fire Dist	2,000 TO M		
	DEED BOOK 2002 PG-13559					
	FULL MARKET VALUE	2,000				

STATE OF NEW YORK
 COUNTY - St Lawrence
 TOWN - Morristown
 SWIS - 406089

2 0 1 2 F I N A L A S S E S S M E N T R O L L
 T A X A B L E SECTION OF THE ROLL - 1

PAGE 320
 VALUATION DATE-JUL 01, 2011
 TAXABLE STATUS DATE-MAR 01, 2012

TAX MAP NUMBER SEQUENCE
 UNIFORM PERCENT OF VALUE IS 100.00
 UNIFORM PERCENT OF VALUE IS 100.00

TAX MAP PARCEL NUMBER	PROPERTY LOCATION & CLASS	ASSESSMENT	EXEMPTION CODE	COUNTY	TOWN	SCHOOL
CURRENT OWNERS NAME	SCHOOL DISTRICT	LAND	TAX DESCRIPTION	TAXABLE VALUE		
CURRENT OWNERS ADDRESS	PARCEL SIZE/GRID COORD	TOTAL	SPECIAL DISTRICTS			ACCOUNT NO.
***** 96.004-2-14 *****						
96.004-2-14	Atwood Rd					1- 67- 8
Lowery Kelly S	105 Vac farmland		COUNTY TAXABLE VALUE	20,400		
27 Atwood Rd	Morristown 406001	20,400	TOWN TAXABLE VALUE	20,400		
Brier Hill, NY 13614	ACRES 61.20	20,400	SCHOOL TAXABLE VALUE	20,400		
	EAST-0141352 NRTH-1649362		AG001 Ag Dist #1	.00 MT		
	DEED BOOK 1999 PG-20911		FD025 Brier Hill Fire Dist	20,400 TO M		
	FULL MARKET VALUE	20,400				
***** 96.004-2-15 *****						
96.004-2-15	246 Atwood Rd					1- 62-14
Atwood Farms, LLC	240 Rural res		Silo 42100 0	500	500	500
1887 W State Road 84	Morristown 406001	34,100	COUNTY TAXABLE VALUE	71,500		
Ft Lauderdale, FL 33315	ACRES 75.90	72,000	TOWN TAXABLE VALUE	71,500		
	EAST-0140380 NRTH-1650847		SCHOOL TAXABLE VALUE	71,500		
	DEED BOOK 2005 PG-14080		AG001 Ag Dist #1	.00 MT		
	FULL MARKET VALUE	72,000	FD025 Brier Hill Fire Dist	71,500 TO M		
			500 EX			
***** 96.004-2-16 *****						
96.004-2-16	219 Atwood Rd	42 PCT OF VALUE USED FOR EXEMPTION PURPOSES				1- 48- 9
Gibson Lois	112 Dairy farm		Vet - Comb 41131 0	7,875	7,875	0
219 Atwood Rd	Morristown 406001	32,600	Enhanced S 41834 0	0	0	62,200
Brier Hill, NY 13614	ACRES 55.70	75,000	COUNTY TAXABLE VALUE	67,125		
	EAST-0139321 NRTH-1648636		TOWN TAXABLE VALUE	67,125		
	DEED BOOK 588 PG-00351		SCHOOL TAXABLE VALUE	12,800		
MAY BE SUBJECT TO PAYMENT	FULL MARKET VALUE	75,000	AG001 Ag Dist #1	.00 MT		
UNDER AGDIST LAW TIL 2013			FD025 Brier Hill Fire Dist	75,000 TO M		
***** 96.004-2-17 *****						
96.004-2-17	241 Atwood Rd					1- 48- 8
Crosby Frank J	112 Dairy farm		Basic Star 41854 0	0	0	30,000
Crosby Schelin	Morristown 406001	65,300	COUNTY TAXABLE VALUE	132,900		
241 Atwood Rd	ACRES 144.50	132,900	TOWN TAXABLE VALUE	132,900		
Brier Hill, NY 13614	EAST-0138398 NRTH-1650383		SCHOOL TAXABLE VALUE	102,900		
	DEED BOOK 2001 PG-14624		AG001 Ag Dist #1	.00 MT		
	FULL MARKET VALUE	132,900	FD025 Brier Hill Fire Dist	132,900 TO M		
MAY BE SUBJECT TO PAYMENT						
UNDER AGDIST LAW TIL 2013						
***** 96.004-2-18 *****						
96.004-2-18	320 Atwood Rd					1- 63-10
LaPlante Raymond	210 1 Family Res		Vet - Wart 41121 0	8,865	8,865	0
320 Atwood Rd	Morristown 406001	9,200	Enhanced S 41834 0	0	0	59,100
Brier Hill, NY 13614	FRNT 200.00 DPTH 157.00	59,100	COUNTY TAXABLE VALUE	50,235		
	EAST-0139106 NRTH-1651719		TOWN TAXABLE VALUE	50,235		
	DEED BOOK 741 PG-00382		SCHOOL TAXABLE VALUE	0		
	FULL MARKET VALUE	59,100	AG001 Ag Dist #1	.00 MT		
			FD025 Brier Hill Fire Dist	59,100 TO M		

STATE OF NEW YORK
 COUNTY - St Lawrence
 TOWN - Morristown
 SWIS - 406089

2 0 1 2 F I N A L A S S E S S M E N T R O L L
 T A X A B L E SECTION OF THE ROLL - 1
 TAX MAP NUMBER SEQUENCE
 UNIFORM PERCENT OF VALUE IS 100.00
 UNIFORM PERCENT OF VALUE IS 100.00

PAGE 321
 VALUATION DATE-JUL 01, 2011
 TAXABLE STATUS DATE-MAR 01, 2012

TAX MAP PARCEL NUMBER	PROPERTY LOCATION & CLASS	ASSESSMENT	EXEMPTION CODE-----	COUNTY-----	TOWN-----	SCHOOL
CURRENT OWNERS NAME	SCHOOL DISTRICT	LAND	TAX DESCRIPTION	TAXABLE VALUE		
CURRENT OWNERS ADDRESS	PARCEL SIZE/GRID COORD	TOTAL	SPECIAL DISTRICTS			ACCOUNT NO.

96.004-2-19	Atwood Rd 120 Field crops		COUNTY TAXABLE VALUE	27,400		1- 94-13
Tuper Richard M	Morristown 406001	27,400	TOWN TAXABLE VALUE	27,400		
Tuper Diane	ACRES 85.40	27,400	SCHOOL TAXABLE VALUE	27,400		
987 Oak Point Rd	EAST-0139808 NRTH-1652605		AG001 Ag Dist #1	.00 MT		
Brier Hill, NY 13614	DEED BOOK 2000 PG-9665		FD025 Brier Hill Fire Dist	27,400 TO M		
	FULL MARKET VALUE	27,400				

96.004-2-20	Oak Point Rd 105 Vac farmland		COUNTY TAXABLE VALUE	9,100		1- 48- 7
Crosby Frank J	Morristown 406001	9,100	TOWN TAXABLE VALUE	9,100		
Crosby Schelin	ACRES 30.30	9,100	SCHOOL TAXABLE VALUE	9,100		
PO Box 55	EAST-0137584 NRTH-1651774		AG001 Ag Dist #1	.00 MT		
Brier Hill, NY 13614	DEED BOOK 2001 PG-14624		FD025 Brier Hill Fire Dist	9,100 TO M		
	FULL MARKET VALUE	9,100				

96.004-2-21.1	731 Oak Point Rd 270 Mfg housing		Basic Star 41854	0		1- 33-12
Chapin Lewis	Morristown 406001	10,200	COUNTY TAXABLE VALUE	26,900	0	26,900
Chapin Alice	Ff 180	26,900	TOWN TAXABLE VALUE	26,900		
731 Oak Point Rd	ACRES 1.20		SCHOOL TAXABLE VALUE	0		
Brier Hill, NY 13614	EAST-0136381 NRTH-1651519		AG001 Ag Dist #1	.00 MT		
	DEED BOOK 852 PG-00517		FD025 Brier Hill Fire Dist	26,900 TO M		
	FULL MARKET VALUE	26,900				

96.004-2-22.2	417 Atwood Rd 112 Dairy farm		Basic Star 41854	0		1- 33-11.2
Faucher Michael J	Morristown 406001	41,600	COUNTY TAXABLE VALUE	86,800	0	30,000
417 Atwood Rd	ACRES 94.40	86,800	TOWN TAXABLE VALUE	86,800		
Brier Hill, NY 13614	EAST-0136851 NRTH-1652959		SCHOOL TAXABLE VALUE	56,800		
	DEED BOOK 1051 PG-00108		AG001 Ag Dist #1	.00 MT		
	FULL MARKET VALUE	86,800	FD025 Brier Hill Fire Dist	86,800 TO M		

96.004-2-22.11	737 Oak Point Rd 270 Mfg housing		COUNTY TAXABLE VALUE	45,200		1- 33-11.1
Chapin Leola (Trust)	Morristown 406001	10,400	TOWN TAXABLE VALUE	45,200		
Attn: Linda Evans	FRNT 220.00 DPTH	45,200	SCHOOL TAXABLE VALUE	45,200		
4122 County Route 6	ACRES 1.80		AG001 Ag Dist #1	.00 MT		
Hammond, NY 13646	EAST-0136533 NRTH-1651678		FD025 Brier Hill Fire Dist	45,200 TO M		
	DEED BOOK 1082 PG-266					
	FULL MARKET VALUE	45,200				

STATE OF NEW YORK
 COUNTY - St Lawrence
 TOWN - Morristown
 SWIS - 406089

2 0 1 2 F I N A L A S S E S S M E N T R O L L
 T A X A B L E SECTION OF THE ROLL - 1
 TAX MAP NUMBER SEQUENCE
 UNIFORM PERCENT OF VALUE IS 100.00
 UNIFORM PERCENT OF VALUE IS 100.00

PAGE 322
 VALUATION DATE-JUL 01, 2011
 TAXABLE STATUS DATE-MAR 01, 2012

TAX MAP PARCEL NUMBER	PROPERTY LOCATION & CLASS	ASSESSMENT	EXEMPTION CODE-----	COUNTY-----	TOWN-----	SCHOOL
CURRENT OWNERS NAME	SCHOOL DISTRICT	LAND	TAX DESCRIPTION	TAXABLE VALUE		
CURRENT OWNERS ADDRESS	PARCEL SIZE/GRID COORD	TOTAL	SPECIAL DISTRICTS	ACCOUNT NO.		

96.004-2-24.2	Sh 12 312 Vac w/imprv		COUNTY TAXABLE VALUE	96.004-2-24.2	1-	33-10.2
Ross Donald	Morristown 406001	10,700	TOWN TAXABLE VALUE			
Ross Colleen	486x214x291x106x368	17,200	SCHOOL TAXABLE VALUE			
5347 State Highway 812	FRNT 486.00 DPTH		FD025 Brier Hill Fire Dist			17,200 TO M
Ogdensburg, NY 13669	ACRES 2.70					
	EAST-0135529 NRTH-1653567					
	DEED BOOK 960 PG-00037					
	FULL MARKET VALUE	17,200				

96.004-2-24.3	2713 Sh 12 270 Mfg housing		Basic Star 41854	96.004-2-24.3	1-	33-10.3
Kruk Paul	Morristown 406001	11,000	COUNTY TAXABLE VALUE			30,000
Kruk Wendy	ACRES 3.80	37,600	TOWN TAXABLE VALUE			
2713 State Highway 12	EAST-0137229 NRTH-1654317		SCHOOL TAXABLE VALUE			7,600
Brier Hill, NY 13614	DEED BOOK 1016 PG-00078		FD025 Brier Hill Fire Dist			37,600 TO M
	FULL MARKET VALUE	37,600				

96.004-2-24.12	2727,2731 Sh 12 484 1 use sm bld	40 PCT OF VALUE USED FOR EXEMPTION PURPOSES	Vet - Wart 41121	96.004-2-24.12	1-	33-10.12
Hollister Louise	Morristown 406001	14,300	Enhanced S 41834			0
2727 State Highway 12	E#2731-Double Wide	200,900	COUNTY TAXABLE VALUE			62,200
Brier Hill, NY 13614-3108	(laundromat, mini Mart & Res)		TOWN TAXABLE VALUE			196,078
	ACRES 2.10		SCHOOL TAXABLE VALUE			138,700
	EAST-0137607 NRTH-1654564		FD025 Brier Hill Fire Dist			200,900 TO M
	DEED BOOK 983 PG-00305					
	FULL MARKET VALUE	200,900				

96.004-2-24.111	77 Blackstone Bay Rd East/pr 210 1 Family Res - WTRFNT		COUNTY TAXABLE VALUE	96.004-2-24.111	1-	33-10.11
Bauer John L	Morristown 406001	260,000	TOWN TAXABLE VALUE			280,000
Bauer Kim	FRNT 405.00 DPTH	280,000	SCHOOL TAXABLE VALUE			280,000
1941 US Route 11	ACRES 7.10		FD025 Brier Hill Fire Dist			280,000 TO M
Mannsville, NY 13661	EAST-0138414 NRTH-1655742					
	DEED BOOK 2010 PG-7905					
	FULL MARKET VALUE	280,000				

96.004-2-26.1	90 Blackstone Bay Rd West/pr 270 Mfg housing - WTRFNT		COUNTY TAXABLE VALUE	96.004-2-26.1	1-	49- 4
Herman Hal S	Morristown 406001	81,000	TOWN TAXABLE VALUE			111,600
Herman Barbara M	Seas	111,600	SCHOOL TAXABLE VALUE			111,600
8657 Bonview Terrace	ACRES 1.30		FD025 Brier Hill Fire Dist			111,600 TO M
Williamsville, NY 14221	EAST-0135250 NRTH-1653366					
	DEED BOOK 2007 PG-13566					
	FULL MARKET VALUE	111,600				

STATE OF NEW YORK
 COUNTY - St Lawrence
 TOWN - Morristown
 SWIS - 406089

2 0 1 2 F I N A L A S S E S S M E N T R O L L
 T A X A B L E SECTION OF THE ROLL - 1

PAGE 323
 VALUATION DATE-JUL 01, 2011
 TAXABLE STATUS DATE-MAR 01, 2012

TAX MAP NUMBER SEQUENCE
 UNIFORM PERCENT OF VALUE IS 100.00
 UNIFORM PERCENT OF VALUE IS 100.00

TAX MAP PARCEL NUMBER	PROPERTY LOCATION & CLASS	ASSESSMENT	EXEMPTION CODE-----	COUNTY-----	TOWN-----	SCHOOL
CURRENT OWNERS NAME	SCHOOL DISTRICT	LAND	TAX DESCRIPTION	TAXABLE VALUE		
CURRENT OWNERS ADDRESS	PARCEL SIZE/GRID COORD	TOTAL	SPECIAL DISTRICTS	ACCOUNT NO.		

96.004-2-32.1	70 Blackstone Bay Rd West/pr 260 Seasonal res - WTRFNT Morristown 406001	81,800	COUNTY TAXABLE VALUE	96.004-2-32.1	1- 50-14	*****
Van Acker Kenneth	Also 976/464	140,000	TOWN TAXABLE VALUE			
Van Acker Barbara	FRNT 100.00 DPTH		SCHOOL TAXABLE VALUE			
73 Oxford St	ACRES 2.00		FD025 Brier Hill Fire Dist			
Haledon, NJ 07508	EAST-0135767 NRTH-1653687					
	DEED BOOK 2004 PG-23973					
	FULL MARKET VALUE	140,000				

96.004-2-38.2	25 Blackstone Bay Rd West/pr 314 Rural vac<10 Morristown 406001	8,700	COUNTY TAXABLE VALUE	96.004-2-38.2	*****	*****
O'Neill Don P	ACRES 2.40	8,700	TOWN TAXABLE VALUE			
O'Neill Sandra L	EAST-0136845 NRTH-1654156		SCHOOL TAXABLE VALUE			
45 Riverside Dr	DEED BOOK 2004 PG-14161		FD025 Brier Hill Fire Dist			
PO Box 312	FULL MARKET VALUE	8,700				
Canton, NY 13617						

96.004-2-38.11	Blackstone Bay Rd West/pr 314 Rural vac<10 Morristown 406001	23,100	COUNTY TAXABLE VALUE	96.004-2-38.11	1- 33-10.13	*****
Truax Paul M	FRNT 1149.00 DPTH	23,100	TOWN TAXABLE VALUE			
Main St	ACRES 9.00		SCHOOL TAXABLE VALUE			
PO Box 215	EAST-0136290 NRTH-1653919		FD025 Brier Hill Fire Dist			
Hammond, NY 13646	DEED BOOK 1063 PG-152					
	FULL MARKET VALUE	23,100				

96.004-2-39	Oak Point Rd 120 Field crops Morristown 406001	11,800	COUNTY TAXABLE VALUE	96.004-2-39	1- 72-11	*****
Lowery Patrick M	ACRES 47.90	11,800	TOWN TAXABLE VALUE			
Lowery Jeanette R	EAST-0143658 NRTH-1654663		SCHOOL TAXABLE VALUE			
990 Oak Point Rd	DEED BOOK 1057 PG-502		AG001 Ag Dist #1			
Brier Hill, NY 13614	FULL MARKET VALUE	11,800	FD025 Brier Hill Fire Dist			

96.004-2-40	Watson Rd 120 Field crops Morristown 406001	23,300	COUNTY TAXABLE VALUE	96.004-2-40	1- 94-12.1	*****
Langtry Allen G	ACRES 61.50	25,000	TOWN TAXABLE VALUE			
148 Watson Rd	EAST-0142199 NRTH-1653384		SCHOOL TAXABLE VALUE			
Brier Hill, NY 13614	DEED BOOK 1040 PG-135		AG001 Ag Dist #1			
	FULL MARKET VALUE	25,000	FD025 Brier Hill Fire Dist			

STATE OF NEW YORK
 COUNTY - St Lawrence
 TOWN - Morristown
 SWIS - 406089

2 0 1 2 F I N A L A S S E S S M E N T R O L L
 T A X A B L E SECTION OF THE ROLL - 1
 TAX MAP NUMBER SEQUENCE
 UNIFORM PERCENT OF VALUE IS 100.00
 UNIFORM PERCENT OF VALUE IS 100.00

PAGE 324
 VALUATION DATE-JUL 01, 2011
 TAXABLE STATUS DATE-MAR 01, 2012

TAX MAP PARCEL NUMBER	PROPERTY LOCATION & CLASS	ASSESSMENT	EXEMPTION CODE-----	COUNTY-----	TOWN-----	SCHOOL
CURRENT OWNERS NAME	SCHOOL DISTRICT	LAND	TAX DESCRIPTION	TAXABLE VALUE		
CURRENT OWNERS ADDRESS	PARCEL SIZE/GRID COORD	TOTAL	SPECIAL DISTRICTS	ACCOUNT NO.		
***** 96.004-2-42 *****						
96.004-2-42	Blackstone Bay Rd East/pr 311 Res vac land		COUNTY TAXABLE VALUE	10,000		
Taylor Mark R	Morristown 406001	10,000	TOWN TAXABLE VALUE	10,000		
PO Box 291	ACRES 2.60	10,000	SCHOOL TAXABLE VALUE	10,000		
Morristown, NY 13664	EAST-1379060 NRTH-1654876		FD025 Brier Hill Fire Dist	10,000	TO M	
	DEED BOOK 2008 PG-603					
	FULL MARKET VALUE	10,000				
***** 96.004-2-43 *****						
96.004-2-43	Blackstone Bay Rd East/pr 314 Rural vac<10		COUNTY TAXABLE VALUE	20,000		
Hynes Robert	Morristown 406001	20,000	TOWN TAXABLE VALUE	20,000		
Hynes Julie	ACRES 2.10	20,000	SCHOOL TAXABLE VALUE	20,000		
264 Rogers Pkwy	EAST-0138112 NRTH-1655182		FD025 Brier Hill Fire Dist	20,000	TO M	
Rochester, NY 14617	DEED BOOK 2010 PG-16888					
	FULL MARKET VALUE	20,000				
***** 96.004-4-1 *****						
96.004-4-1	1074 Oak Point Rd 210 1 Family Res		Enhanced S 41834	0	0	62,200
Carette Pauline	Morristown 406001	10,800	Home Imp - 44212	0	11,906	0
Carette Eugene	FRNT 248.00 DPTH	83,000	Home Impro 44213	0	0	2,888
1074 Oak Point Rd	ACRES 3.20		COUNTY TAXABLE VALUE	71,094		
Brier Hill, NY 13614	EAST-0143995 NRTH-1655519		TOWN TAXABLE VALUE	80,112		
	DEED BOOK 2006 PG-18941		SCHOOL TAXABLE VALUE	20,800		
	FULL MARKET VALUE	83,000	AG001 Ag Dist #1	.00	MT	
			FD025 Brier Hill Fire Dist	68,206	TO M	
			14,794 EX			

STATE OF NEW YORK
 COUNTY - St Lawrence
 TOWN - Morristown
 SWIS - 406089

2 0 1 2 F I N A L A S S E S S M E N T R O L L
 T A X A B L E SECTION OF THE ROLL - 1
 M A P S E C T I O N - 096
 S U B - S E C T I O N - 004
 UNIFORM PERCENT OF VALUE IS 100.00

PAGE 325
 VALUATION DATE-JUL 01, 2011
 TAXABLE STATUS DATE-MAR 01, 2012
 RPS150/V04/L015
 CURRENT DATE 6/14/2012

*** S P E C I A L D I S T R I C T S U M M A R Y ***

CODE	DISTRICT NAME	TOTAL PARCELS	EXTENSION TYPE	EXTENSION VALUE	AD VALOREM VALUE	EXEMPT AMOUNT	TAXABLE VALUE
AG001	Ag Dist #1	32	MOVTAX				
FD025	Brier Hill Fir	42	TOTAL M		2538,350	31,020	2507,330

*** S C H O O L D I S T R I C T S U M M A R Y ***

CODE	DISTRICT NAME	TOTAL PARCELS	ASSESSED LAND	ASSESSED TOTAL	EXEMPT AMOUNT	TOTAL TAXABLE	STAR AMOUNT	STAR TAXABLE
406001	Morristown	42	1122,750	2538,350	1,600	2536,750	601,400	1935,350
	S U B - T O T A L	42	1122,750	2538,350	1,600	2536,750	601,400	1935,350
	T O T A L	42	1122,750	2538,350	1,600	2536,750	601,400	1935,350

*** S Y S T E M C O D E S S U M M A R Y ***

NO SYSTEM EXEMPTIONS AT THIS LEVEL

*** E X E M P T I O N S U M M A R Y ***

CODE	DESCRIPTION	TOTAL PARCELS	COUNTY	TOWN	SCHOOL
41121	Vet - Wart	2	13,687	13,687	
41131	Vet - Comb	1	7,875	7,875	
41161	CW_15_VET/	1	6,253	6,253	
41720	Ag Distric	2			
41802	Aged - Cou	1	14,700		
41803	Aged - Tow	1		29,400	
41834	Enhanced S	5			304,500
41854	Basic Star	10			296,900
42100	Silo	4	1,600	1,600	1,600
44212	Home Imp -	2	19,219		
44213	Home Impro	2		10,201	
	T O T A L	31	63,334	69,016	603,000

STATE OF NEW YORK
COUNTY - St Lawrence
TOWN - Morristown
SWIS - 406089

2 0 1 2 F I N A L A S S E S S M E N T R O L L
T A X A B L E SECTION OF THE ROLL - 1
M A P S E C T I O N - 096
S U B - S E C T I O N - 004
UNIFORM PERCENT OF VALUE IS 100.00

PAGE 326
VALUATION DATE-JUL 01, 2011
TAXABLE STATUS DATE-MAR 01, 2012
RPS150/V04/L015
CURRENT DATE 6/14/2012

*** G R A N D T O T A L S ***

ROLL SEC	DESCRIPTION	TOTAL PARCELS	ASSESSED LAND	ASSESSED TOTAL	TAXABLE COUNTY	TAXABLE TOWN	TAXABLE SCHOOL	STAR TAXABLE
1	TAXABLE	42	1122,750	2538,350	2475,016	2469,334	2536,750	1935,350

STATE OF NEW YORK
 COUNTY - St Lawrence
 TOWN - Morristown
 SWIS - 406089

2 0 1 2 F I N A L A S S E S S M E N T R O L L
 T A X A B L E SECTION OF THE ROLL - 1

PAGE 327
 VALUATION DATE-JUL 01, 2011
 TAXABLE STATUS DATE-MAR 01, 2012

TAX MAP NUMBER SEQUENCE
 UNIFORM PERCENT OF VALUE IS 100.00
 UNIFORM PERCENT OF VALUE IS 100.00

TAX MAP PARCEL NUMBER	PROPERTY LOCATION & CLASS	ASSESSMENT	EXEMPTION CODE-----	COUNTY-----	TOWN-----	SCHOOL
CURRENT OWNERS NAME	SCHOOL DISTRICT	LAND	TAX DESCRIPTION	TAXABLE VALUE		
CURRENT OWNERS ADDRESS	PARCEL SIZE/GRID COORD	TOTAL	SPECIAL DISTRICTS	ACCOUNT NO.		

96.028-1-2	2 Pine Point/prvt 210 1 Family Res - WTRFNT		COUNTY TAXABLE VALUE	96.028-1-2	*****	1- 35- 7
Ceresoli Donald A Jr	Morristown 406001	72,200	TOWN TAXABLE VALUE			
Ceresoli Joy L	Seas 140'Wfx85x119x109	233,000	SCHOOL TAXABLE VALUE			
PO Box 218	FRNT 140.00 DPTH 109.00		FD025 Brier Hill Fire Dist			233,000 TO M
Hammond, NY 13646-0217	ACRES 0.20					
	EAST-0143861 NRTH-1662360					
	DEED BOOK 1105 PG-848					
	FULL MARKET VALUE	233,000				

96.028-1-3	Pine Point/prvt 314 Rural vac<10 - WTRFNT		COUNTY TAXABLE VALUE	96.028-1-3	*****	1- 61- 2
Kuehl Alexander E	Morristown 406001	134,700	TOWN TAXABLE VALUE			
PO Box 66	Also 712/568	134,700	SCHOOL TAXABLE VALUE			
Morristown, NY 13664	FRNT 250.00 DPTH 150.00		FD025 Brier Hill Fire Dist			134,700 TO M
	EAST-0143985 NRTH-1662497					
	DEED BOOK 2008 PG-18239					
	FULL MARKET VALUE	134,700				

96.028-2-1	St Lawrence Riv 315 Underwtr lnd - WTRFNT		COUNTY TAXABLE VALUE	96.028-2-1	*****	1- 57-12
Whalen Robert P	Morristown 406001	2,000	TOWN TAXABLE VALUE			
519 Jay St	See 981/147 & 981/151	2,000	SCHOOL TAXABLE VALUE			
Ogdensburg, NY 13669	Island		FD025 Brier Hill Fire Dist			2,000 TO M
	ACRES 0.13					
	EAST-0141358 NRTH-1663243					
	DEED BOOK 990 PG-00146					
	FULL MARKET VALUE	2,000				

STATE OF NEW YORK
 COUNTY - St Lawrence
 TOWN - Morristown
 SWIS - 406089

2 0 1 2 F I N A L A S S E S S M E N T R O L L
 T A X A B L E SECTION OF THE ROLL - 1
 M A P S E C T I O N - 096
 S U B - S E C T I O N - 028
 U N I F O R M P E R C E N T O F V A L U E I S 100.00

PAGE 328
 VALUATION DATE-JUL 01, 2011
 TAXABLE STATUS DATE-MAR 01, 2012
 RPS150/V04/L015
 CURRENT DATE 6/14/2012

*** S P E C I A L D I S T R I C T S U M M A R Y ***

CODE	DISTRICT NAME	TOTAL PARCELS	EXTENSION TYPE	EXTENSION VALUE	AD VALOREM VALUE	EXEMPT AMOUNT	TAXABLE VALUE
FD025	Brier Hill Fir	3	TOTAL M		369,700		369,700

*** S C H O O L D I S T R I C T S U M M A R Y ***

CODE	DISTRICT NAME	TOTAL PARCELS	ASSESSED LAND	ASSESSED TOTAL	EXEMPT AMOUNT	TOTAL TAXABLE	STAR AMOUNT	STAR TAXABLE
406001	Morristown	3	208,900	369,700		369,700		369,700
	S U B - T O T A L	3	208,900	369,700		369,700		369,700
	T O T A L	3	208,900	369,700		369,700		369,700

*** S Y S T E M C O D E S S U M M A R Y ***

NO SYSTEM EXEMPTIONS AT THIS LEVEL

*** E X E M P T I O N S U M M A R Y ***

NO EXEMPTIONS AT THIS LEVEL

*** G R A N D T O T A L S ***

ROLL SEC	DESCRIPTION	TOTAL PARCELS	ASSESSED LAND	ASSESSED TOTAL	TAXABLE COUNTY	TAXABLE TOWN	TAXABLE SCHOOL	STAR TAXABLE
1	TAXABLE	3	208,900	369,700	369,700	369,700	369,700	369,700

STATE OF NEW YORK
 COUNTY - St Lawrence
 TOWN - Morristown
 SWIS - 406089

2 0 1 2 F I N A L A S S E S S M E N T R O L L
 T A X A B L E SECTION OF THE ROLL - 1

PAGE 329
 VALUATION DATE-JUL 01, 2011
 TAXABLE STATUS DATE-MAR 01, 2012

TAX MAP NUMBER SEQUENCE
 UNIFORM PERCENT OF VALUE IS 100.00
 UNIFORM PERCENT OF VALUE IS 100.00

TAX MAP PARCEL NUMBER	PROPERTY LOCATION & CLASS	ASSESSMENT	EXEMPTION CODE-----	COUNTY-----	TOWN-----	SCHOOL
CURRENT OWNERS NAME	SCHOOL DISTRICT	LAND	TAX DESCRIPTION	TAXABLE VALUE		
CURRENT OWNERS ADDRESS	PARCEL SIZE/GRID COORD	TOTAL	SPECIAL DISTRICTS	ACCOUNT NO.		

96.036-1-2.1	23 Point Comfort Rd/prvt 210 1 Family Res - WTRFNT Morristown 406001	77,500	Basic Star 41854	0	0	0 30,000
Micelli Terry Lee	100'wf	234,900	COUNTY TAXABLE VALUE	234,900		
PO Box 77	FRNT 100.00 DPTH		TOWN TAXABLE VALUE	234,900		
Morristown, NY 13664	ACRES 2.40		SCHOOL TAXABLE VALUE	204,900		
	EAST-0141620 NRTH-1660304		FD025 Brier Hill Fire Dist	234,900 TO M		
	DEED BOOK 2002 PG-9116					
	FULL MARKET VALUE	234,900				

96.036-1-3	22 Point Comfort Rd/prvt 260 Seasonal res - WTRFNT Morristown 406001	75,000	COUNTY TAXABLE VALUE	146,700		
Donaldson William F	FRNT 100.00 DPTH 164.00	146,700	TOWN TAXABLE VALUE	146,700		
Donaldson Cynthia B	EAST-0141498 NRTH-1660601		SCHOOL TAXABLE VALUE	146,700		
143 Surrey Run	DEED BOOK 1072 PG-42		FD025 Brier Hill Fire Dist	146,700 TO M		
Williamsville, NY 14221	FULL MARKET VALUE	146,700				

96.036-1-4.1	21 Point Comfort Rd/prvt 260 Seasonal res - WTRFNT Morristown 406001	84,600	COUNTY TAXABLE VALUE	139,100		
Woodside Jacqueline Ann	FRNT 100.00 DPTH 164.00	139,100	TOWN TAXABLE VALUE	139,100		
Harker Katherine H	ACRES 1.78		SCHOOL TAXABLE VALUE	139,100		
1023 Massachusetts Ave	EAST-0141738 NRTH-1660527		FD025 Brier Hill Fire Dist	139,100 TO M		
Lexington, MA 02420	DEED BOOK 2009 PG-11421					
	FULL MARKET VALUE	139,100				

96.036-1-5	20 Point Comfort Rd/prvt 260 Seasonal res - WTRFNT Morristown 406001	161,700	COUNTY TAXABLE VALUE	203,000		
Seidman Michael	FRNT 209.00 DPTH	203,000	TOWN TAXABLE VALUE	203,000		
Seidman Ellen	ACRES 1.00		SCHOOL TAXABLE VALUE	203,000		
414 Greene St	EAST-0141699 NRTH-1660796		FD025 Brier Hill Fire Dist	203,000 TO M		
Ogdensburg, NY 13669	DEED BOOK 998 PG-00573					
	FULL MARKET VALUE	203,000				

96.036-1-6	19 Point Comfort Rd/prvt 260 Seasonal res - WTRFNT Morristown 406001	106,900	COUNTY TAXABLE VALUE	152,200		
Woodcock Lawrence	Also Deed 1006/600	152,200	TOWN TAXABLE VALUE	152,200		
701 Palmer Dr	FRNT 130.00 DPTH 195.00		SCHOOL TAXABLE VALUE	152,200		
North Syracuse, NY 13212	EAST-0141738 NRTH-1660969		FD025 Brier Hill Fire Dist	152,200 TO M		
	DEED BOOK 1062 PG-74					
	FULL MARKET VALUE	152,200				

STATE OF NEW YORK
 COUNTY - St Lawrence
 TOWN - Morristown
 SWIS - 406089

2 0 1 2 F I N A L A S S E S S M E N T R O L L
 T A X A B L E SECTION OF THE ROLL - 1

PAGE 330
 VALUATION DATE-JUL 01, 2011
 TAXABLE STATUS DATE-MAR 01, 2012

TAX MAP NUMBER SEQUENCE
 UNIFORM PERCENT OF VALUE IS 100.00
 UNIFORM PERCENT OF VALUE IS 100.00

TAX MAP PARCEL NUMBER	PROPERTY LOCATION & CLASS	ASSESSMENT	EXEMPTION CODE-----	COUNTY-----	TOWN-----	SCHOOL
CURRENT OWNERS NAME	SCHOOL DISTRICT	LAND	TAX DESCRIPTION	TAXABLE VALUE		
CURRENT OWNERS ADDRESS	PARCEL SIZE/GRID COORD	TOTAL	SPECIAL DISTRICTS	ACCOUNT NO.		

96.036-1-7	18 Point Comfort Rd/prvt 260 Seasonal res - WTRFNT Morristown 406001	78,200	COUNTY TAXABLE VALUE	96.036-1-7	1-108-	1
Hoener Ann A (Lu)	90x195x100wfx195 Seas	139,100	TOWN TAXABLE VALUE			
674 Brookside Rd	FRNT 100.00 DPTH 195.00		SCHOOL TAXABLE VALUE			
Rahway, NJ 07065	EAST-0141793 NRTH-1661061		FD025 Brier Hill Fire Dist			
	DEED BOOK 2005 PG-18709					
	FULL MARKET VALUE	139,100				

96.036-1-8	17 Point Comfort Rd/prvt 260 Seasonal res - WTRFNT Morristown 406001	81,100	COUNTY TAXABLE VALUE	96.036-1-8	1- 25-	10
Winthrop Janet	95x195x105wfx182	156,500	TOWN TAXABLE VALUE			
Deeley Carolyn & Robert S	FRNT 105.00 DPTH 178.00		SCHOOL TAXABLE VALUE			
1705 Grove Ave	EAST-0141842 NRTH-1661144		FD025 Brier Hill Fire Dist			
Richmond, VA 23220	DEED BOOK 2011 PG-2509					
	FULL MARKET VALUE	156,500				

96.036-1-9	16 Point Comfort Rd/prvt 210 1 Family Res - WTRFNT Morristown 406001	57,500	COUNTY TAXABLE VALUE	96.036-1-9	1-108-	13
Mochnal Dennis M	75'wfx166x95x182	196,000	TOWN TAXABLE VALUE			
Mochnal Mary Jo	FRNT 75.00 DPTH 174.00		SCHOOL TAXABLE VALUE			
18 Hancock St	EAST-0141894 NRTH-1661224		FD025 Brier Hill Fire Dist			
Clinton, NJ 08809	DEED BOOK 2005 PG-18402					
	FULL MARKET VALUE	196,000				

96.036-1-10	15 Point Comfort Rd/prvt 260 Seasonal res - WTRFNT Morristown 406001	162,700	COUNTY TAXABLE VALUE	96.036-1-10	1-104-	14
Viall Kenneth T Sr	215x196x215x195	215,900	TOWN TAXABLE VALUE			
Viall Camilla M	FRNT 215.00 DPTH 196.00		SCHOOL TAXABLE VALUE			
14 Elm St	EAST-0141981 NRTH-1661362		FD025 Brier Hill Fire Dist			
Dryden, NY 13053	DEED BOOK 1033 PG-00543					
	FULL MARKET VALUE	215,900				

96.036-1-11	14 Point Comfort Rd/prvt 260 Seasonal res - WTRFNT Morristown 406001	163,000	COUNTY TAXABLE VALUE	96.036-1-11	1- 95-	3
Chisholm Ruth (Lu)	258'wfx150x137x150x196	258,100	TOWN TAXABLE VALUE			
127 County Route 32	FRNT 258.00 DPTH		SCHOOL TAXABLE VALUE			
Canton, NY 13617	ACRES 1.10		FD025 Brier Hill Fire Dist			
	EAST-0142099 NRTH-1661514					
	DEED BOOK 2000 PG-20002					
	FULL MARKET VALUE	258,100				

STATE OF NEW YORK
 COUNTY - St Lawrence
 TOWN - Morristown
 SWIS - 406089

2 0 1 2 F I N A L A S S E S S M E N T R O L L
 T A X A B L E SECTION OF THE ROLL - 1

PAGE 331
 VALUATION DATE-JUL 01, 2011
 TAXABLE STATUS DATE-MAR 01, 2012

TAX MAP NUMBER SEQUENCE
 UNIFORM PERCENT OF VALUE IS 100.00
 UNIFORM PERCENT OF VALUE IS 100.00

TAX MAP PARCEL NUMBER	PROPERTY LOCATION & CLASS	ASSESSMENT	EXEMPTION CODE-----	COUNTY-----	TOWN-----	SCHOOL
CURRENT OWNERS NAME	SCHOOL DISTRICT	LAND	TAX DESCRIPTION	TAXABLE VALUE		
CURRENT OWNERS ADDRESS	PARCEL SIZE/GRID COORD	TOTAL	SPECIAL DISTRICTS			ACCOUNT NO.

96.036-1-12	12 Point Comfort Rd/prvt 260 Seasonal res - WTRFNT		COUNTY TAXABLE VALUE	234,100		
Plizga Thomas J	Morristown 406001	61,200	TOWN TAXABLE VALUE	234,100		
Plizga Therese K	124'wfx252x68x137x150	234,100	SCHOOL TAXABLE VALUE	234,100		
11101 Davis Rd	FRNT 124.00 DPTH		FD025 Brier Hill Fire Dist	234,100 TO M		
Deerfield, NY 13502	ACRES 0.39					
	EAST-0142234 NRTH-1661582					
	DEED BOOK 1052 PG-114					
	FULL MARKET VALUE	234,100				

96.036-1-13	11 Point Comfort Rd/prvt 260 Seasonal res - WTRFNT		COUNTY TAXABLE VALUE	117,200		1- 46- 1
Flanagan James	Morristown 406001	53,000	TOWN TAXABLE VALUE	117,200		
14 Towpath Trail	65x230x68x252	117,200	SCHOOL TAXABLE VALUE	117,200		
Fairport, NY 14450	FRNT 65.00 DPTH 241.00		FD025 Brier Hill Fire Dist	117,200 TO M		
	EAST-0142317 NRTH-1661600					
PRIOR OWNER ON 3/01/2012	DEED BOOK 931 PG-00875					
Flanagan James	FULL MARKET VALUE	117,200				

96.036-1-14	10 Point Comfort Rd/prvt 260 Seasonal res - WTRFNT		COUNTY TAXABLE VALUE	194,300		1-107- 8
Wells Matthew N	Morristown 406001	128,000	TOWN TAXABLE VALUE	194,300		
Tiffany Sarah J	200'wfx300x230	194,300	SCHOOL TAXABLE VALUE	194,300		
100 Downing Rd	FRNT 200.00 DPTH		FD025 Brier Hill Fire Dist	194,300 TO M		
Dewitt, NY 13214	ACRES 0.80					
	EAST-0142425 NRTH-1661644					
	DEED BOOK 2008 PG-21041					
	FULL MARKET VALUE	194,300				

96.036-1-15	9 Point Comfort Rd/prvt 210 1 Family Res - WTRFNT		COUNTY TAXABLE VALUE	304,000		1- 68- 4
Hadley Charles G	Morristown 406001	224,900	TOWN TAXABLE VALUE	304,000		
Hadley Janie C	FRNT 187.00 DPTH	304,000	SCHOOL TAXABLE VALUE	304,000		
203 Olde Ashley Dr	ACRES 2.20 BANK8888830		FD025 Brier Hill Fire Dist	304,000 TO M		
Elkton, MD 21921	EAST-0142453 NRTH-1661407					
	DEED BOOK 2003 PG-18201					
	FULL MARKET VALUE	304,000				

96.036-1-16	8 Point Comfort Rd/prvt 270 Mfg housing - WTRFNT		COUNTY TAXABLE VALUE	93,700		1- 59-11
Jones Roger K	Morristown 406001	77,500	TOWN TAXABLE VALUE	93,700		
Jones Douglas M	103wfx257x114x256	93,700	SCHOOL TAXABLE VALUE	93,700		
% Sharry Rutken	FRNT 103.00 DPTH		FD025 Brier Hill Fire Dist	93,700 TO M		
5245 Main St	ACRES 0.60					
Manchester Center, VT 05255	EAST-0142704 NRTH-1661428					
	DEED BOOK 2011 PG-8173					
	FULL MARKET VALUE	93,700				

STATE OF NEW YORK
 COUNTY - St Lawrence
 TOWN - Morristown
 SWIS - 406089

2 0 1 2 F I N A L A S S E S S M E N T R O L L
 T A X A B L E SECTION OF THE ROLL - 1

PAGE 332
 VALUATION DATE-JUL 01, 2011
 TAXABLE STATUS DATE-MAR 01, 2012

TAX MAP NUMBER SEQUENCE
 UNIFORM PERCENT OF VALUE IS 100.00
 UNIFORM PERCENT OF VALUE IS 100.00

TAX MAP PARCEL NUMBER	PROPERTY LOCATION & CLASS	ASSESSMENT	EXEMPTION CODE-----	COUNTY-----	TOWN-----	SCHOOL
CURRENT OWNERS NAME	SCHOOL DISTRICT	LAND	TAX DESCRIPTION	TAXABLE VALUE		
CURRENT OWNERS ADDRESS	PARCEL SIZE/GRID COORD	TOTAL	SPECIAL DISTRICTS			ACCOUNT NO.

96.036-1-17	7 Point Comfort Rd/prvt 260 Seasonal res - WTRFNT Morristown 406001	40,900	COUNTY TAXABLE VALUE	108,900		1- 48-11
Gilbert Arthur W (Lu)	50x305x69x257	108,900	TOWN TAXABLE VALUE	108,900		
6207 Keystone Way	FRNT 50.00 DPTH 286.00		SCHOOL TAXABLE VALUE	108,900		
Jamesville, NY 13078	EAST-0142772 NRTH-1661393		FD025 Brier Hill Fire Dist	108,900 TO M		
	DEED BOOK 1072 PG-851					
	FULL MARKET VALUE	108,900				

96.036-1-18	6 Point Comfort Rd/prvt 260 Seasonal res - WTRFNT Morristown 406001	41,700	COUNTY TAXABLE VALUE	114,400		1- 48-12.1
Gilbert Robert	Also 894/474	114,400	TOWN TAXABLE VALUE	114,400		
Gilbert Rose	50'wfx417x137x305		SCHOOL TAXABLE VALUE	114,400		
258 E Lake Rd Box 226	FRNT 50.00 DPTH 361.00		FD025 Brier Hill Fire Dist	114,400 TO M		
Cleveland, NY 13042	EAST-0142810 NRTH-1661353					
	DEED BOOK 00894 PG-00472					
	FULL MARKET VALUE	114,400				

96.036-1-19	5 Point Comfort Rd/prvt 312 Vac w/imprv - WTRFNT Morristown 406001	107,500	COUNTY TAXABLE VALUE	108,000		1- 82-11
Ceresoli Donald Sr	FRNT 128.00 DPTH	108,000	TOWN TAXABLE VALUE	108,000		
Ceresoli Patricia A	ACRES 1.70		SCHOOL TAXABLE VALUE	108,000		
26 Main St	EAST-0142894 NRTH-1661288		FD025 Brier Hill Fire Dist	108,000 TO M		
Hammond, NY 13646	DEED BOOK 2000 PG-8906					
	FULL MARKET VALUE	108,000				

96.036-1-20	4 Point Comfort Rd/prvt 210 1 Family Res - WTRFNT Morristown 406001	127,900	COUNTY TAXABLE VALUE	351,600		1- 29- 2
Ceresoli Donald A	167wfx165x163x180	351,600	TOWN TAXABLE VALUE	351,600		
Ceresoli Patricia	FRNT 167.00 DPTH 180.00		SCHOOL TAXABLE VALUE	351,600		
PO Box 217	EAST-0143093 NRTH-1661292		FD025 Brier Hill Fire Dist	351,600 TO M		
Hammond, NY 13646	DEED BOOK 992 PG-00316					
	FULL MARKET VALUE	351,600				

96.036-1-21	3 Point Comfort Rd/prvt 260 Seasonal res - WTRFNT Morristown 406001	110,400	COUNTY TAXABLE VALUE	149,000		1-100-14
Cleary Nancy R	H & L	149,000	TOWN TAXABLE VALUE	149,000		
4 Wheeler Ave	FRNT 150.00 DPTH 155.00		SCHOOL TAXABLE VALUE	149,000		
Fayetteville, NY 13066	EAST-0143436 NRTH-1661366		FD025 Brier Hill Fire Dist	149,000 TO M		
	DEED BOOK 2007 PG-15676					
	FULL MARKET VALUE	149,000				

STATE OF NEW YORK
 COUNTY - St Lawrence
 TOWN - Morristown
 SWIS - 406089

2 0 1 2 F I N A L A S S E S S M E N T R O L L
 T A X A B L E SECTION OF THE ROLL - 1

PAGE 333
 VALUATION DATE-JUL 01, 2011
 TAXABLE STATUS DATE-MAR 01, 2012

TAX MAP NUMBER SEQUENCE
 UNIFORM PERCENT OF VALUE IS 100.00
 UNIFORM PERCENT OF VALUE IS 100.00

TAX MAP PARCEL NUMBER	PROPERTY LOCATION & CLASS	ASSESSMENT	EXEMPTION CODE-----	COUNTY-----	TOWN-----	SCHOOL
CURRENT OWNERS NAME	SCHOOL DISTRICT	LAND	TAX DESCRIPTION	TAXABLE VALUE		
CURRENT OWNERS ADDRESS	PARCEL SIZE/GRID COORD	TOTAL	SPECIAL DISTRICTS			ACCOUNT NO.

96.036-1-22	2 Point Comfort Rd/prvt 210 1 Family Res - WTRFNT		COUNTY TAXABLE VALUE	282,000		
Sorensen Ronald L	Morristown 406001	101,700	TOWN TAXABLE VALUE	282,000		
Sorensen Hilda B	123'wfx361x122x270	282,000	SCHOOL TAXABLE VALUE	282,000		
2 Point Comfort Rd	FRNT 123.00 DPTH		FD025 Brier Hill Fire Dist	282,000 TO M		
Ogdensburg, NY 13669	ACRES 0.90					
	EAST-0143573 NRTH-1661374					
	DEED BOOK 1078 PG-1098					
	FULL MARKET VALUE	282,000				

96.036-1-23	1 Point Comfort Rd/prvt		Basic Star 41854	0		1- 78- 4.2
Brown Barbara A	Morristown 406001	50,400	COUNTY TAXABLE VALUE	122,000		30,000
1 Point Comfort Rd	FRNT 60.00 DPTH 425.00	122,000	TOWN TAXABLE VALUE	122,000		
Morristown, NY 13664	ACRES 0.60 BANK8888830		SCHOOL TAXABLE VALUE	92,000		
	EAST-0143736 NRTH-1661504		FD025 Brier Hill Fire Dist	122,000 TO M		
	DEED BOOK 2011 PG-12216					
	FULL MARKET VALUE	122,000				

96.036-1-24.1	Point Comfort Rd/prvt					1-110- 6
Jenkins Sean W	Morristown 406001	6,800	COUNTY TAXABLE VALUE	6,800		
Jenkins Helena M	Also 888/309 & 802/125 &	6,800	TOWN TAXABLE VALUE	6,800		
1A Point Comfort Rd	2002/10601		SCHOOL TAXABLE VALUE	6,800		
Ogdensburg, NY 13669	ACRES 1.20		FD025 Brier Hill Fire Dist	6,800 TO M		
	EAST-0143774 NRTH-1661184					
	DEED BOOK 2009 PG-15330					
	FULL MARKET VALUE	6,800				

96.036-1-24.2	1-A Point Comfort Rd/prvt					
Jenkins Sean W	Morristown 406001	104,200	Vet - Wart 41121	0	12,000	12,000 0
Jenkins Helena	Also 2002/10603	290,000	Vet - Disa 41141	0	29,000	29,000 0
1A Point Comfort Rd	125'swf		Basic Star 41854	0	0	0 30,000
Ogdensburg, NY 13669-8216	ACRES 1.10		COUNTY TAXABLE VALUE	249,000		
	EAST-0143662 NRTH-1661435		TOWN TAXABLE VALUE	249,000		
	DEED BOOK 2002 PG-10602		SCHOOL TAXABLE VALUE	260,000		
	FULL MARKET VALUE	290,000	FD025 Brier Hill Fire Dist	290,000 TO M		

96.036-1-25	Point Comfort Rd/prvt					1- 68- 5
Cleary Nancy R	Morristown 406001	19,900	COUNTY TAXABLE VALUE	19,900		
4 Wheeler Ave	FRNT 153.00 DPTH 300.00	19,900	TOWN TAXABLE VALUE	19,900		
Fayetteville, NY 13066	ACRES 1.00		SCHOOL TAXABLE VALUE	19,900		
	EAST-0143537 NRTH-1661163		FD025 Brier Hill Fire Dist	19,900 TO M		
	DEED BOOK 2007 PG-15676					
	FULL MARKET VALUE	19,900				

STATE OF NEW YORK
 COUNTY - St Lawrence
 TOWN - Morristown
 SWIS - 406089

2 0 1 2 F I N A L A S S E S S M E N T R O L L
 T A X A B L E SECTION OF THE ROLL - 1
 TAX MAP NUMBER SEQUENCE
 UNIFORM PERCENT OF VALUE IS 100.00
 UNIFORM PERCENT OF VALUE IS 100.00

PAGE 334
 VALUATION DATE-JUL 01, 2011
 TAXABLE STATUS DATE-MAR 01, 2012

TAX MAP PARCEL NUMBER	PROPERTY LOCATION & CLASS	ASSESSMENT	EXEMPTION CODE-----	COUNTY-----	TOWN-----	SCHOOL
CURRENT OWNERS NAME	SCHOOL DISTRICT	LAND	TAX DESCRIPTION	TAXABLE VALUE		
CURRENT OWNERS ADDRESS	PARCEL SIZE/GRID COORD	TOTAL	SPECIAL DISTRICTS			ACCOUNT NO.

96.036-1-26	Point Comfort Rd/prvt 314 Rural vac<10 - WTRFNT		COUNTY TAXABLE VALUE	113,400		1- 68- 5
Crysler Jeffrey D	Morristown 406001	113,400	TOWN TAXABLE VALUE	113,400		
Crysler Lisa	137'wf	113,400	SCHOOL TAXABLE VALUE	113,400		
3197 Sevier Rd	FRNT 137.00 DPTH		FD025 Brier Hill Fire Dist	113,400 TO M		
Marietta, NY 13110	ACRES 3.80					
	EAST-0143247 NRTH-1661113					
	DEED BOOK 1044 PG-00566					
	FULL MARKET VALUE	113,400				

96.036-1-27	Point Comfort Rd/prvt 323 Vacant rural		COUNTY TAXABLE VALUE	21,900		1- 68- 6.11
Ceresoli Donald	Morristown 406001	21,900	TOWN TAXABLE VALUE	21,900		
Ceresoli Patricia	ACRES 6.10	21,900	SCHOOL TAXABLE VALUE	21,900		
PO Box 217	EAST-0142807 NRTH-1660900		FD025 Brier Hill Fire Dist	21,900 TO M		
Hammond, NY 13646	DEED BOOK 1056 PG-316					
	FULL MARKET VALUE	21,900				

96.036-1-28	Point Comfort Rd/prvt 323 Vacant rural		COUNTY TAXABLE VALUE	22,400		1- 68- 6.1
Hadley Charles G	Morristown 406001	22,400	TOWN TAXABLE VALUE	22,400		
Hadley Janie C	ACRES 7.20 BANK8888830	22,400	SCHOOL TAXABLE VALUE	22,400		
203 Olde Ashley Dr	EAST-0142372 NRTH-1661029		FD025 Brier Hill Fire Dist	22,400 TO M		
Elkton, MD 21921	DEED BOOK 2003 PG-18201					
	FULL MARKET VALUE	22,400				

96.036-1-29	Point Comfort Rd/prvt 314 Rural vac<10		COUNTY TAXABLE VALUE	21,100		
Deeley Robert S	Morristown 406001	21,100	TOWN TAXABLE VALUE	21,100		
Deeley Carolyn H	FRNT 216.00 DPTH	21,100	SCHOOL TAXABLE VALUE	21,100		
6707 Applewood Pl	ACRES 3.90		FD025 Brier Hill Fire Dist	21,100 TO M		
Rockville, MD 20855	EAST-0142121 NRTH-1660850					
	DEED BOOK 2000 PG-5286					
	FULL MARKET VALUE	21,100				

96.036-1-30.1	Point Comfort Rd/Prvt 323 Vacant rural		COUNTY TAXABLE VALUE	20,700		
Hoener Ann A (Lu)	Morristown 406001	20,700	TOWN TAXABLE VALUE	20,700		
674 Brookside Rd	ACRES 3.00	20,700	SCHOOL TAXABLE VALUE	20,700		
Rahway, NJ 07065	EAST-0141928 NRTH-1660623		FD025 Brier Hill Fire Dist	20,700 TO M		
	DEED BOOK 2005 PG-18709					
	FULL MARKET VALUE	20,700				

STATE OF NEW YORK
 COUNTY - St Lawrence
 TOWN - Morristown
 SWIS - 406089

2 0 1 2 F I N A L A S S E S S M E N T R O L L
 T A X A B L E SECTION OF THE ROLL - 1

PAGE 335
 VALUATION DATE-JUL 01, 2011
 TAXABLE STATUS DATE-MAR 01, 2012

TAX MAP NUMBER SEQUENCE
 UNIFORM PERCENT OF VALUE IS 100.00
 UNIFORM PERCENT OF VALUE IS 100.00

TAX MAP PARCEL NUMBER	PROPERTY LOCATION & CLASS	ASSESSMENT	EXEMPTION CODE-----	COUNTY-----	TOWN-----	SCHOOL
CURRENT OWNERS NAME	SCHOOL DISTRICT	LAND	TAX DESCRIPTION	TAXABLE VALUE		
CURRENT OWNERS ADDRESS	PARCEL SIZE/GRID COORD	TOTAL	SPECIAL DISTRICTS	ACCOUNT NO.		

96.036-1-30.2	Point Comfort Rd/Prvt 311 Res vac land		COUNTY TAXABLE VALUE	96.036-1-30.2		*****
Donaldson William F	Morristown 406001	17,400	TOWN TAXABLE VALUE			
Donaldson Cynthia B	104x374x100x409	17,400	SCHOOL TAXABLE VALUE			
143 Surrey Run	FRNT 104.00 DPTH 392.00		FD025 Brier Hill Fire Dist		17,400 TO M	
Amherst, NY 14221	ACRES 0.90					
	EAST-0141703 NRTH-1660416					
	DEED BOOK 2003 PG-2996					
	FULL MARKET VALUE	17,400				

96.036-2-1	River Rd West 314 Rural vac<10		COUNTY TAXABLE VALUE	96.036-2-1		*****
Ceresoli Donald Sr & Etal	Morristown 406001	20,300	TOWN TAXABLE VALUE			1- 31-11
PO Box 217	FRNT 50.00 DPTH	20,300	SCHOOL TAXABLE VALUE			
Hammond, NY 13646	ACRES 2.00		FD025 Brier Hill Fire Dist		20,300 TO M	
	EAST-0143776 NRTH-1662232					
	DEED BOOK 1041 PG-144					
	FULL MARKET VALUE	20,300				

96.036-2-2	1 Pine Point/prvt 260 Seasonal res - WTRFNT		COUNTY TAXABLE VALUE	96.036-2-2		*****
Sterling Trust Co	Morristown 406001	192,600	TOWN TAXABLE VALUE			1- 53-13
Custodian FBO Louis Benton Jr	264'wf	268,800	SCHOOL TAXABLE VALUE			
PO Box 2526	FRNT 264.00 DPTH		FD025 Brier Hill Fire Dist		268,800 TO M	
Waco, TX 76702	ACRES 1.20					
	EAST-0144081 NRTH-1662181					
	DEED BOOK 2005 PG-413					
	FULL MARKET VALUE	268,800				

STATE OF NEW YORK
 COUNTY - St Lawrence
 TOWN - Morristown
 SWIS - 406089

2 0 1 2 F I N A L A S S E S S M E N T R O L L
 T A X A B L E SECTION OF THE ROLL - 1
 M A P S E C T I O N - 096
 S U B - S E C T I O N - 036
 U N I F O R M P E R C E N T O F V A L U E I S 100.00

PAGE 336
 VALUATION DATE-JUL 01, 2011
 TAXABLE STATUS DATE-MAR 01, 2012
 RPS150/V04/L015
 CURRENT DATE 6/14/2012

*** S P E C I A L D I S T R I C T S U M M A R Y ***

CODE	DISTRICT NAME	TOTAL PARCELS	EXTENSION TYPE	EXTENSION VALUE	AD VALOREM VALUE	EXEMPT AMOUNT	TAXABLE VALUE
FD025	Brier Hill Fir	33	TOTAL M		4843,400		4843,400

*** S C H O O L D I S T R I C T S U M M A R Y ***

CODE	DISTRICT NAME	TOTAL PARCELS	ASSESSED LAND	ASSESSED TOTAL	EXEMPT AMOUNT	TOTAL TAXABLE	STAR AMOUNT	STAR TAXABLE
406001	Morristown	33	2734,000	4843,400		4843,400	90,000	4753,400
	S U B - T O T A L	33	2734,000	4843,400		4843,400	90,000	4753,400
	T O T A L	33	2734,000	4843,400		4843,400	90,000	4753,400

*** S Y S T E M C O D E S S U M M A R Y ***

NO SYSTEM EXEMPTIONS AT THIS LEVEL

*** E X E M P T I O N S U M M A R Y ***

CODE	DESCRIPTION	TOTAL PARCELS	COUNTY	TOWN	SCHOOL
41121	Vet - Wart	1	12,000	12,000	
41141	Vet - Disa	1	29,000	29,000	
41854	Basic Star	3			90,000
	T O T A L	5	41,000	41,000	90,000

STATE OF NEW YORK
COUNTY - St Lawrence
TOWN - Morristown
SWIS - 406089

2 0 1 2 F I N A L A S S E S S M E N T R O L L
T A X A B L E SECTION OF THE ROLL - 1
M A P S E C T I O N - 096
S U B - S E C T I O N - 036
UNIFORM PERCENT OF VALUE IS 100.00

PAGE 337
VALUATION DATE-JUL 01, 2011
TAXABLE STATUS DATE-MAR 01, 2012
RPS150/V04/L015
CURRENT DATE 6/14/2012

*** G R A N D T O T A L S ***

ROLL SEC	DESCRIPTION	TOTAL PARCELS	ASSESSED LAND	ASSESSED TOTAL	TAXABLE COUNTY	TAXABLE TOWN	TAXABLE SCHOOL	STAR TAXABLE
1	TAXABLE	33	2734,000	4843,400	4802,400	4802,400	4843,400	4753,400

STATE OF NEW YORK
COUNTY - St Lawrence
TOWN - Morristown
SWIS - 406089

2 0 1 2 F I N A L A S S E S S M E N T R O L L
T A X A B L E SECTION OF THE ROLL - 1

PAGE 338
VALUATION DATE-JUL 01, 2011
TAXABLE STATUS DATE-MAR 01, 2012

TAX MAP NUMBER SEQUENCE
UNIFORM PERCENT OF VALUE IS 100.00
UNIFORM PERCENT OF VALUE IS 100.00

TAX MAP PARCEL NUMBER	PROPERTY LOCATION & CLASS	ASSESSMENT	EXEMPTION CODE	COUNTY	TOWN	SCHOOL
CURRENT OWNERS NAME	SCHOOL DISTRICT	LAND	TAX DESCRIPTION			
CURRENT OWNERS ADDRESS	PARCEL SIZE/GRID COORD	TOTAL	SPECIAL DISTRICTS			ACCOUNT NO.
***** 96.043-1-1 *****						
96.043-1-1	St Lawrence River Shl 315 Underwtr lnd - WTRFNT			COUNTY		1- 35-13
American Island LLC	Morristown 406001	4,500		TOWN		
%Willa Baynard	Island	4,500		SCHOOL		
145 E. 76Th St	ACRES 0.13		FD025 Brier Hill Fire Dist			
New York, NY 10021	EAST-0138209 NRTH-1659771					
	DEED BOOK 1084 PG-633					
	FULL MARKET VALUE	4,500				
***** 96.043-2-2 *****						
96.043-2-2	5 McEwen Rd/prvt			COUNTY		1- 72-14.2
McEwen William L	260 Seasonal res - WTRFNT			TOWN		
16 Wildwood Pl	Morristown 406001	339,100		SCHOOL		
Queensbury, NY 12804-6701	ACRES 3.90	425,000	FD025 Brier Hill Fire Dist			
	EAST-0139721 NRTH-1658359					
	DEED BOOK 1029 PG-00957					
	FULL MARKET VALUE	425,000				
***** 96.043-2-3 *****						
96.043-2-3	11 McEwen Rd/prvt			COUNTY		
Abbott Bonita E	260 Seasonal res - WTRFNT			TOWN		
Attn:Minnie McEwen	Morristown 406001	81,600		SCHOOL		
PO Box 2161	100wfx261x95x293	129,300	FD025 Brier Hill Fire Dist			
Thompson Falls, MT 59873	FRNT 100.00 DPTH 275.00					
	ACRES 0.56					
	EAST-0139812 NRTH-1658628					
	DEED BOOK 1029 PG-00960					
	FULL MARKET VALUE	129,300				
***** 96.043-2-4 *****						
96.043-2-4	15 McEwen Rd/prvt			COUNTY		
McEwen Douglas A	260 Seasonal res - WTRFNT			TOWN		
%Minnie C. McEwen	Morristown 406001	121,500		SCHOOL		
984 Oak Point Rd	FRNT 150.00 DPTH	182,300	FD025 Brier Hill Fire Dist			
Brier Hill, NY 13614	ACRES 1.90					
	EAST-0139977 NRTH-1658664					
	DEED BOOK 1029 PG-00963					
	FULL MARKET VALUE	182,300				
***** 96.043-2-5 *****						
96.043-2-5	17 McEwen Rd/prvt			COUNTY		1-107- 9
Collins Robert J	260 Seasonal res - WTRFNT			TOWN		
Collins Michele M	Morristown 406001	90,100		SCHOOL		
1840 Three Rod Rd	105x303x115x303	141,700	FD025 Brier Hill Fire Dist			
Alden, NY 14004	FRNT 105.00 DPTH 303.00					
	ACRES 0.80					
	EAST-0139950 NRTH-1658852					
	DEED BOOK 1999 PG-24248					
	FULL MARKET VALUE	141,700				

STATE OF NEW YORK
 COUNTY - St Lawrence
 TOWN - Morristown
 SWIS - 406089

2 0 1 2 F I N A L A S S E S S M E N T R O L L
 T A X A B L E SECTION OF THE ROLL - 1

PAGE 339
 VALUATION DATE-JUL 01, 2011
 TAXABLE STATUS DATE-MAR 01, 2012

TAX MAP NUMBER SEQUENCE
 UNIFORM PERCENT OF VALUE IS 100.00
 UNIFORM PERCENT OF VALUE IS 100.00

TAX MAP PARCEL NUMBER	PROPERTY LOCATION & CLASS	ASSESSMENT	EXEMPTION CODE-----	COUNTY-----	TOWN-----	SCHOOL
CURRENT OWNERS NAME	SCHOOL DISTRICT	LAND	TAX DESCRIPTION	TAXABLE VALUE		
CURRENT OWNERS ADDRESS	PARCEL SIZE/GRID COORD	TOTAL	SPECIAL DISTRICTS			ACCOUNT NO.

96.043-2-6	21 Mcewen Rd/prvt 260 Seasonal res - WTRFNT		COUNTY TAXABLE VALUE	127,000		1- 37- 2
Young Beverly J (Lu)	Morristown 406001	82,200	TOWN TAXABLE VALUE	127,000		
1625 Bornt Hill Rd	Also 1038/282	127,000	SCHOOL TAXABLE VALUE	127,000		
Endicott, NY 13760	105x300x115x300 Seas FRNT 105.00 DPTH 300.00 ACRES 0.80		FD025 Brier Hill Fire Dist	127,000 TO M		
	EAST-0140011 NRTH-1658947 DEED BOOK 2000 PG-17360 FULL MARKET VALUE	127,000				

96.043-2-7	23 Mcewen Rd/prvt 260 Seasonal res - WTRFNT		COUNTY TAXABLE VALUE	89,400		1- 33-15
Seeley Jean M (Lu)	Morristown 406001	37,900	TOWN TAXABLE VALUE	89,400		
% Wayne Chase	Life Use- To J Seeley	89,400	SCHOOL TAXABLE VALUE	89,400		
6059 Darby Rd	Also 1038/282		FD025 Brier Hill Fire Dist	89,400 TO M		
Cicero, NY 13039	FRNT 50.00 DPTH 300.00 EAST-0140073 NRTH-1659019 DEED BOOK 2005 PG-12438 FULL MARKET VALUE	89,400				

96.043-2-8	25 Mcewen Rd/prvt 260 Seasonal res - WTRFNT		COUNTY TAXABLE VALUE	91,700		1- 77-10
Peterson Marny J	Morristown 406001	45,000	TOWN TAXABLE VALUE	91,700		
1727 County Road 3327	FRNT 58.00 DPTH 263.00	91,700	SCHOOL TAXABLE VALUE	91,700		
Greenville, TX 75401-8603	EAST-0140102 NRTH-1659059 DEED BOOK 1065 PG-186 FULL MARKET VALUE	91,700	FD025 Brier Hill Fire Dist	91,700 TO M		

96.043-2-9	29 Mcewen Rd/prvt 260 Seasonal res - WTRFNT		COUNTY TAXABLE VALUE	125,000		1- 81- 3.3
Hollister William S	Morristown 406001	50,400	TOWN TAXABLE VALUE	125,000		
340 Wooster Rd	FRNT 112.00 DPTH 299.00	125,000	SCHOOL TAXABLE VALUE	125,000		
Hammond, NY 13646	EAST-0140158 NRTH-1659130 DEED BOOK 2008 PG-19442 FULL MARKET VALUE	125,000	FD025 Brier Hill Fire Dist	125,000 TO M		

96.043-2-10	31 Mcewen Rd/prvt 260 Seasonal res - WTRFNT		COUNTY TAXABLE VALUE	137,100		1- 81- 3.2
Ryan John R (Lu)	Morristown 406001	78,300	TOWN TAXABLE VALUE	137,100		
Ryan Beverly C (Lu)	FRNT 100.00 DPTH 300.00	137,100	SCHOOL TAXABLE VALUE	137,100		
31 Warren St	EAST-0140210 NRTH-1659206		FD025 Brier Hill Fire Dist	137,100 TO M		
Homer, NY 13077	DEED BOOK 2008 PG-10967 FULL MARKET VALUE	137,100				

STATE OF NEW YORK
COUNTY - St Lawrence
TOWN - Morristown
SWIS - 406089

2 0 1 2 F I N A L A S S E S S M E N T R O L L
T A X A B L E SECTION OF THE ROLL - 1

PAGE 340
VALUATION DATE-JUL 01, 2011
TAXABLE STATUS DATE-MAR 01, 2012

TAX MAP NUMBER SEQUENCE
UNIFORM PERCENT OF VALUE IS 100.00
UNIFORM PERCENT OF VALUE IS 100.00

TAX MAP PARCEL NUMBER	PROPERTY LOCATION & CLASS	ASSESSMENT	EXEMPTION CODE	COUNTY	TOWN	SCHOOL
CURRENT OWNERS NAME	SCHOOL DISTRICT	LAND	TAX DESCRIPTION			
CURRENT OWNERS ADDRESS	PARCEL SIZE/GRID COORD	TOTAL	SPECIAL DISTRICTS			ACCOUNT NO.

96.043-2-11	35 Mcewen Rd/prvt 260 Seasonal res - WTRFNT Morristown 406001	78,200	COUNTY TAXABLE VALUE	96.043-2-11	1- 81-	3.1
Schuhmann Judith A			TOWN TAXABLE VALUE			
170 Deseyn Dr	FRNT 100.00 DPTH 299.00	173,800	SCHOOL TAXABLE VALUE			
Canandaigua, NY 14424	EAST-0140273 NRTH-1659294 DEED BOOK 1116 PG-831		FD025 Brier Hill Fire Dist			
	FULL MARKET VALUE	173,800				

96.043-2-12	39 Mcewen Rd/prvt 270 Mfg housing - WTRFNT Morristown 406001	157,400	COUNTY TAXABLE VALUE	96.043-2-12	1-100-	11
Taylor Linda			TOWN TAXABLE VALUE			
Vancampen Pamela	(554/287)	163,100	SCHOOL TAXABLE VALUE			
Attn: Linda Tayler	Seas Mh		FD025 Brier Hill Fire Dist			
4572 3rd Ave	FRNT 199.00 DPTH					
St Augustine, FL 32095	ACRES 1.20 EAST-0140362 NRTH-1659418 DEED BOOK 2001 PG-2594					
	FULL MARKET VALUE	163,100				

96.043-2-13	25 Point Comfort Rd/prvt 260 Seasonal res - WTRFNT Morristown 406001	95,800	COUNTY TAXABLE VALUE	96.043-2-13	1- 85-	8
Robert Paine T & Sons			TOWN TAXABLE VALUE			
Pmb # 500	130'eff Wf	150,900	SCHOOL TAXABLE VALUE			
11100 Airport Hwy	161'wfx100x130x120		FD025 Brier Hill Fire Dist			
Swanton, OH 43558	FRNT 161.00 DPTH 100.00 EAST-0140530 NRTH-1659771 DEED BOOK 2000 PG-21484					
	FULL MARKET VALUE	150,900				

96.043-2-14	45 Mcewen Rd/prvt 270 Mfg housing - WTRFNT Morristown 406001	163,300	COUNTY TAXABLE VALUE	96.043-2-14	1- 91-	4
Lonergon Robert Sr			TOWN TAXABLE VALUE			
815 Erie Blvd. Suite 102	Seas Mh	166,600	SCHOOL TAXABLE VALUE			
Syracuse, NY 13202	FRNT 210.00 DPTH		FD025 Brier Hill Fire Dist			
	ACRES 2.90 EAST-0140576 NRTH-1659618 DEED BOOK 995 PG-00063					
	FULL MARKET VALUE	166,600				

96.043-2-15	24 Point Comfort Rd/prvt 260 Seasonal res - WTRFNT Morristown 406001	659,600	COUNTY TAXABLE VALUE	96.043-2-15	1- 47-	10
Chevigny Bell Gale			TOWN TAXABLE VALUE			
400 Riverside Dr Apt 6C	Also 947/7	709,300	SCHOOL TAXABLE VALUE			
New York, NY 10025	(1038'wf)		FD025 Brier Hill Fire Dist			
	FRNT 1038.00 DPTH					
	ACRES 6.30 EAST-0140976 NRTH-1660122 DEED BOOK 947 PG-9					
	FULL MARKET VALUE	709,300				

STATE OF NEW YORK
 COUNTY - St Lawrence
 TOWN - Morristown
 SWIS - 406089

2 0 1 2 F I N A L A S S E S S M E N T R O L L
 T A X A B L E SECTION OF THE ROLL - 1
 M A P S E C T I O N - 096
 S U B - S E C T I O N - 043
 U N I F O R M P E R C E N T O F V A L U E I S 100.00

PAGE 341
 VALUATION DATE-JUL 01, 2011
 TAXABLE STATUS DATE-MAR 01, 2012
 RPS150/V04/L015
 CURRENT DATE 6/14/2012

*** S P E C I A L D I S T R I C T S U M M A R Y ***

CODE	DISTRICT NAME	TOTAL PARCELS	EXTENSION TYPE	EXTENSION VALUE	AD VALOREM VALUE	EXEMPT AMOUNT	TAXABLE VALUE
FD025	Brier Hill Fir	15	TOTAL M		2816,700		2816,700

*** S C H O O L D I S T R I C T S U M M A R Y ***

CODE	DISTRICT NAME	TOTAL PARCELS	ASSESSED LAND	ASSESSED TOTAL	EXEMPT AMOUNT	TOTAL TAXABLE	STAR AMOUNT	STAR TAXABLE
406001	Morristown	15	2084,900	2816,700		2816,700		2816,700
	S U B - T O T A L	15	2084,900	2816,700		2816,700		2816,700
	T O T A L	15	2084,900	2816,700		2816,700		2816,700

*** S Y S T E M C O D E S S U M M A R Y ***

NO SYSTEM EXEMPTIONS AT THIS LEVEL

*** E X E M P T I O N S U M M A R Y ***

NO EXEMPTIONS AT THIS LEVEL

*** G R A N D T O T A L S ***

ROLL SEC	DESCRIPTION	TOTAL PARCELS	ASSESSED LAND	ASSESSED TOTAL	TAXABLE COUNTY	TAXABLE TOWN	TAXABLE SCHOOL	STAR TAXABLE
1	TAXABLE	15	2084,900	2816,700	2816,700	2816,700	2816,700	2816,700

STATE OF NEW YORK
COUNTY - St Lawrence
TOWN - Morristown
SWIS - 406089

2 0 1 2 F I N A L A S S E S S M E N T R O L L
T A X A B L E SECTION OF THE ROLL - 1

PAGE 342
VALUATION DATE-JUL 01, 2011
TAXABLE STATUS DATE-MAR 01, 2012

TAX MAP NUMBER SEQUENCE
UNIFORM PERCENT OF VALUE IS 100.00
UNIFORM PERCENT OF VALUE IS 100.00

TAX MAP PARCEL NUMBER	PROPERTY LOCATION & CLASS	ASSESSMENT	EXEMPTION CODE-----	COUNTY-----	TOWN-----	SCHOOL
CURRENT OWNERS NAME	SCHOOL DISTRICT	LAND	TAX DESCRIPTION	TAXABLE VALUE		
CURRENT OWNERS ADDRESS	PARCEL SIZE/GRID COORD	TOTAL	SPECIAL DISTRICTS			ACCOUNT NO.

96.051-1-1.11	89 Blackstone Bay Rd East/pr 260 Seasonal res - WTRFNT		COUNTY TAXABLE VALUE	126,700		1-111- 7.1
Paige Lowell	Morristown 406001	99,100	TOWN TAXABLE VALUE	126,700		
Paige Myra	125'wfx480x124x480	126,700	SCHOOL TAXABLE VALUE	126,700		
31 Ennis Ave	FRNT 118.00 DPTH 465.00		FD025 Brier Hill Fire Dist	126,700 TO M		
Pennellville, NY 13132	ACRES 1.21					
	EAST-0138518 NRTH-1656511					
	DEED BOOK 1003 PG-1061					
	FULL MARKET VALUE	126,700				

96.051-1-2.11	81 Blackstone Bay Rd East/pr 260 Seasonal res - WTRFNT		COUNTY TAXABLE VALUE	132,055		1- 97- 7.1
Gardner John	Morristown 406001	59,055	TOWN TAXABLE VALUE	132,055		
Gardner Susan A	58'wfx538x71x585	132,055	SCHOOL TAXABLE VALUE	132,055		
2732 Cedar Ridge Ln	FRNT 66.00 DPTH 562.00		FD025 Brier Hill Fire Dist	132,055 TO M		
Fort Worth, TX 76177	ACRES 0.85					
	EAST-0138366 NRTH-1656362					
	DEED BOOK 2002 PG-11669					
	FULL MARKET VALUE	132,055				

96.051-1-2.12	83 Blackstone Bay Rd East/pr 210 1 Family Res - WTRFNT		Enhanced S 41834 0	0	0	62,200
Frost Ann Marie	Morristown 406001	47,000	COUNTY TAXABLE VALUE	115,900		
Barr Valerie	57'wfx530x58x538	115,900	TOWN TAXABLE VALUE	115,900		
10 Center Rd	FRNT 57.00 DPTH 534.00		SCHOOL TAXABLE VALUE	53,700		
Cazenovia, NY 13035	EAST-0138391 NRTH-1656415		FD025 Brier Hill Fire Dist	115,900 TO M		
	DEED BOOK 2008 PG-909					
	FULL MARKET VALUE	115,900				

96.051-1-2.21	85 Blackstone Bay Rd East/pr 260 Seasonal res - WTRFNT		COUNTY TAXABLE VALUE	131,000		1-97-7.2
Spilman John R (LU)	Morristown 406001	55,400	TOWN TAXABLE VALUE	131,000		
Spilman Barbara J (LU)	61'wfx500x68x530	131,000	SCHOOL TAXABLE VALUE	131,000		
85 Blackstone Bay Rd East	Also 1033/546		FD025 Brier Hill Fire Dist	131,000 TO M		
Brier Hill, NY 13614	FRNT 61.00 DPTH 515.00					
	EAST-0138438 NRTH-1656459					
	DEED BOOK 2011 PG-13800					
	FULL MARKET VALUE	131,000				

96.051-1-3	Langbrook Lane/prvt 314 Rural vac<10 - WTRFNT		COUNTY TAXABLE VALUE	92,400		1-94-14.21
Stout David W	Morristown 406001	92,400	TOWN TAXABLE VALUE	92,400		
Stout Petronella	100wfx692x100x700	92,400	SCHOOL TAXABLE VALUE	92,400		
705 Sand St	FRNT 100.00 DPTH 696.00		AG001 Ag Dist #1	.00 MT		
Brier Hill, NY 13614-3119	ACRES 1.40		FD025 Brier Hill Fire Dist	92,400 TO M		
	EAST-0138595 NRTH-1656555					
	DEED BOOK 1044 PG-00628					
	FULL MARKET VALUE	92,400				

STATE OF NEW YORK
 COUNTY - St Lawrence
 TOWN - Morristown
 SWIS - 406089

2 0 1 2 F I N A L A S S E S S M E N T R O L L
 T A X A B L E SECTION OF THE ROLL - 1

PAGE 343
 VALUATION DATE-JUL 01, 2011
 TAXABLE STATUS DATE-MAR 01, 2012

TAX MAP NUMBER SEQUENCE
 UNIFORM PERCENT OF VALUE IS 100.00
 UNIFORM PERCENT OF VALUE IS 100.00

TAX MAP PARCEL NUMBER	PROPERTY LOCATION & CLASS	ASSESSMENT	EXEMPTION CODE-----	COUNTY-----	TOWN-----	SCHOOL
CURRENT OWNERS NAME	SCHOOL DISTRICT	LAND	TAX DESCRIPTION	TAXABLE VALUE		ACCOUNT NO.
CURRENT OWNERS ADDRESS	PARCEL SIZE/GRID COORD	TOTAL	SPECIAL DISTRICTS			
***** 96.051-1-4 *****						
86 Langbrook Lane/prvt						1-94-14.212
96.051-1-4	210 1 Family Res - WTRFNT		Vet - Comb 41131	0	20,000	20,000 0
Adler Gerald R	Morristown 406001	158,400	Vet - Disa 41141	0	18,710	18,710 0
Adler Carol B	Also 1072/87 & 2005/4602	374,200	Basic Star 41854	0	0	0 30,000
86 Langbrook Ln	201'WF		COUNTY TAXABLE VALUE		335,490	
Morristown, NY 13664	FRNT 201.00 DPTH		TOWN TAXABLE VALUE		335,490	
	ACRES 3.30		SCHOOL TAXABLE VALUE		344,200	
	EAST-0138703 NRTH-1656691		AG001 Ag Dist #1		.00 MT	
	DEED BOOK 1026 PG-01133		FD025 Brier Hill Fire Dist		374,200 TO M	
	FULL MARKET VALUE	374,200				
***** 96.051-1-5 *****						
76 Langbrook Lane/prvt						
96.051-1-5	210 1 Family Res - WTRFNT		Basic Star 41854	0	0	0 30,000
Brandy Christopher F	Morristown 406001	414,800	COUNTY TAXABLE VALUE		600,000	
Brandy Linda	Also 2005/4602 &	600,000	TOWN TAXABLE VALUE		600,000	
3 Lyons Pl	Also 998/3 & 1072/94		SCHOOL TAXABLE VALUE		570,000	
Ogdensburg, NY 13669	FRNT 600.00 DPTH		AG001 Ag Dist #1		.00 MT	
	ACRES 10.00 BANK8888205		FD025 Brier Hill Fire Dist		600,000 TO M	
	EAST-0138904 NRTH-1657073					
	DEED BOOK 1079 PG-342					
	FULL MARKET VALUE	600,000				
***** 96.051-1-6 *****						
52 Langbrook Lane/prvt						
96.051-1-6	210 1 Family Res - WTRFNT		COUNTY TAXABLE VALUE		242,700	
Brandy Christopher F(Trust	Morristown 406001	84,000	TOWN TAXABLE VALUE		242,700	
3 Lyon Place	100wfx722	242,700	SCHOOL TAXABLE VALUE		242,700	
Ogdensburg, NY 13669	ACRES 1.60		AG001 Ag Dist #1		.00 MT	
	EAST-0139027 NRTH-1657386		FD025 Brier Hill Fire Dist		242,700 TO M	
	DEED BOOK 2003 PG-7300					
	FULL MARKET VALUE	242,700				
***** 96.051-1-7.1 *****						
40 Langbrook Lane/prvt						1-94-14.211
96.051-1-7.1	210 1 Family Res - WTRFNT		COUNTY TAXABLE VALUE		600,000	
Niland Dennis E	Morristown 406001	131,200	TOWN TAXABLE VALUE		600,000	
429 North Franklin St	FRNT 202.00 DPTH	600,000	SCHOOL TAXABLE VALUE		600,000	
Syracuse, NY 13204	ACRES 2.60		AG001 Ag Dist #1		.00 MT	
	EAST-0139188 NRTH-1657474		FD025 Brier Hill Fire Dist		600,000 TO M	
	DEED BOOK 2006 PG-20104					
	FULL MARKET VALUE	600,000				
***** 96.051-1-7.2 *****						
Langbrook Lane/prvt						
96.051-1-7.2	314 Rural vac<10 - WTRFNT		COUNTY TAXABLE VALUE		113,400	
Brandy Christopher F(Trust	Morristown 406001	113,400	TOWN TAXABLE VALUE		113,400	
3 Lyon Pl	FRNT 135.00 DPTH	113,400	SCHOOL TAXABLE VALUE		113,400	
Ogdensburg, NY 13669	ACRES 1.90		AG001 Ag Dist #1		.00 MT	
	EAST-0139163 NRTH-1657631		FD025 Brier Hill Fire Dist		113,400 TO M	
	DEED BOOK 1998 PG-4302					
	FULL MARKET VALUE	113,400				

STATE OF NEW YORK
 COUNTY - St Lawrence
 TOWN - Morristown
 SWIS - 406089

2 0 1 2 F I N A L A S S E S S M E N T R O L L
 T A X A B L E SECTION OF THE ROLL - 1

PAGE 344
 VALUATION DATE-JUL 01, 2011
 TAXABLE STATUS DATE-MAR 01, 2012

TAX MAP NUMBER SEQUENCE
 UNIFORM PERCENT OF VALUE IS 100.00
 UNIFORM PERCENT OF VALUE IS 100.00

TAX MAP PARCEL NUMBER	PROPERTY LOCATION & CLASS	ASSESSMENT	EXEMPTION CODE-----	COUNTY-----	TOWN-----	SCHOOL
CURRENT OWNERS NAME	SCHOOL DISTRICT	LAND	TAX DESCRIPTION	TAXABLE VALUE		
CURRENT OWNERS ADDRESS	PARCEL SIZE/GRID COORD	TOTAL	SPECIAL DISTRICTS			ACCOUNT NO.
***** 96.051-1-8 *****						
30	Langbrook Lane/prvt					
96.051-1-8	210 1 Family Res - WTRFNT		COUNTY TAXABLE VALUE	273,600		
Sprague Thomas	Morristown 406001	107,500	TOWN TAXABLE VALUE	273,600		
Sprague Deborah	127'wf	273,600	SCHOOL TAXABLE VALUE	273,600		
8301 Partridge Berry Dr	ACRES 1.60		AG001 Ag Dist #1	.00 MT		
Baldwinsville, NY 13027	EAST-0139277 NRTH-1657708		FD025 Brier Hill Fire Dist	273,600 TO M		
	DEED BOOK 1115 PG-463					
	FULL MARKET VALUE	273,600				
***** 96.051-1-9 *****						
24	Langbrook Lane/prvt					
96.051-1-9	210 1 Family Res - WTRFNT		Basic Star 41854 0	0	0	30,000
Schaefer J David	Morristown 406001	162,800	COUNTY TAXABLE VALUE	390,000		
Schaefer Elizabeth M	FRNT 200.00 DPTH	390,000	TOWN TAXABLE VALUE	390,000		
24 Langbrook Ln	ACRES 2.80		SCHOOL TAXABLE VALUE	360,000		
Morristown, NY 13664	EAST-0139380 NRTH-1657770		AG001 Ag Dist #1	.00 MT		
	DEED BOOK 2005 PG-3963		FD025 Brier Hill Fire Dist	390,000 TO M		
	FULL MARKET VALUE	390,000				
***** 96.051-1-10 *****						
20	Langbrook Lane/prvt					1-94-14.112
96.051-1-10	210 1 Family Res - WTRFNT		COUNTY TAXABLE VALUE	233,400		
Rathbun Gerald A	Morristown 406001	87,400	TOWN TAXABLE VALUE	233,400		
Rathbun Susan	FRNT 104.00 DPTH	233,400	SCHOOL TAXABLE VALUE	233,400		
3 Stover Rd	ACRES 1.20 BANK8888209		AG001 Ag Dist #1	.00 MT		
Rochester, NY 14624	EAST-0139431 NRTH-1657939		FD025 Brier Hill Fire Dist	233,400 TO M		
	DEED BOOK 1014 PG-00534					
	FULL MARKET VALUE	233,400				
***** 96.051-1-11 *****						
1	Winnetka Way					1- 94-14.23
96.051-1-11	260 Seasonal res - WTRFNT		COUNTY TAXABLE VALUE	365,000		
Allan Mary Fay (Trust)	Morristown 406001	143,500	TOWN TAXABLE VALUE	365,000		
910 N Lake Shore Dr #2315	Correction Deed 998/589	365,000	SCHOOL TAXABLE VALUE	365,000		
Chicago, IL 60611	205x460x20x60x178x556		AG001 Ag Dist #1	.00 MT		
	FRNT 205.00 DPTH		FD025 Brier Hill Fire Dist	365,000 TO M		
	ACRES 2.40					
	EAST-0139542 NRTH-1658079					
	DEED BOOK 2001 PG-18158					
	FULL MARKET VALUE	365,000				

STATE OF NEW YORK
 COUNTY - St Lawrence
 TOWN - Morristown
 SWIS - 406089

2 0 1 2 F I N A L A S S E S S M E N T R O L L
 T A X A B L E SECTION OF THE ROLL - 1
 M A P S E C T I O N - 096
 S U B - S E C T I O N - 051
 UNIFORM PERCENT OF VALUE IS 100.00

PAGE 345
 VALUATION DATE-JUL 01, 2011
 TAXABLE STATUS DATE-MAR 01, 2012
 RPS150/V04/L015
 CURRENT DATE 6/14/2012

*** S P E C I A L D I S T R I C T S U M M A R Y ***

CODE	DISTRICT NAME	TOTAL PARCELS	EXTENSION TYPE	EXTENSION VALUE	AD VALOREM VALUE	EXEMPT AMOUNT	TAXABLE VALUE
AG001	Ag Dist #1	10	MOVTAX				
FD025	Brier Hill Fir	14	TOTAL M		3790,355		3790,355

*** S C H O O L D I S T R I C T S U M M A R Y ***

CODE	DISTRICT NAME	TOTAL PARCELS	ASSESSED LAND	ASSESSED TOTAL	EXEMPT AMOUNT	TOTAL TAXABLE	STAR AMOUNT	STAR TAXABLE
406001	Morristown	14	1755,955	3790,355		3790,355	152,200	3638,155
	S U B - T O T A L	14	1755,955	3790,355		3790,355	152,200	3638,155
	T O T A L	14	1755,955	3790,355		3790,355	152,200	3638,155

*** S Y S T E M C O D E S S U M M A R Y ***

NO SYSTEM EXEMPTIONS AT THIS LEVEL

*** E X E M P T I O N S U M M A R Y ***

CODE	DESCRIPTION	TOTAL PARCELS	COUNTY	TOWN	SCHOOL
41131	Vet - Comb	1	20,000	20,000	
41141	Vet - Disa	1	18,710	18,710	
41834	Enhanced S	1			62,200
41854	Basic Star	3			90,000
	T O T A L	6	38,710	38,710	152,200

STATE OF NEW YORK
COUNTY - St Lawrence
TOWN - Morristown
SWIS - 406089

2 0 1 2 F I N A L A S S E S S M E N T R O L L
T A X A B L E SECTION OF THE ROLL - 1
M A P S E C T I O N - 096
S U B - S E C T I O N - 051
UNIFORM PERCENT OF VALUE IS 100.00

PAGE 346
VALUATION DATE-JUL 01, 2011
TAXABLE STATUS DATE-MAR 01, 2012
RPS150/V04/L015
CURRENT DATE 6/14/2012

*** G R A N D T O T A L S ***

ROLL SEC	DESCRIPTION	TOTAL PARCELS	ASSESSED LAND	ASSESSED TOTAL	TAXABLE COUNTY	TAXABLE TOWN	TAXABLE SCHOOL	STAR TAXABLE
1	TAXABLE	14	1755,955	3790,355	3751,645	3751,645	3790,355	3638,155

STATE OF NEW YORK
 COUNTY - St Lawrence
 TOWN - Morristown
 SWIS - 406089

2 0 1 2 F I N A L A S S E S S M E N T R O L L
 T A X A B L E SECTION OF THE ROLL - 1

PAGE 347
 VALUATION DATE-JUL 01, 2011
 TAXABLE STATUS DATE-MAR 01, 2012

TAX MAP NUMBER SEQUENCE
 UNIFORM PERCENT OF VALUE IS 100.00
 UNIFORM PERCENT OF VALUE IS 100.00

TAX MAP PARCEL NUMBER	PROPERTY LOCATION & CLASS	ASSESSMENT	EXEMPTION CODE-----	COUNTY-----	TOWN-----	SCHOOL
CURRENT OWNERS NAME	SCHOOL DISTRICT	LAND	TAX DESCRIPTION	TAXABLE VALUE		
CURRENT OWNERS ADDRESS	PARCEL SIZE/GRID COORD	TOTAL	SPECIAL DISTRICTS	ACCOUNT NO.		
***** 96.058-1-3 *****						
96.058-1-3	46 Blackstone Bay Rd West/pr 210 1 Family Res - WTRFNT		COUNTY TAXABLE VALUE	222,800	1- 55-	8
Henderson Beverly J Trust	Morristown 406001	58,600	TOWN TAXABLE VALUE	222,800		
46 Blackstone Bay Rd West	50x406x70x360	222,800	SCHOOL TAXABLE VALUE	222,800		
Brier Hill, NY 13614	FRNT 70.00 DPTH 384.00 EAST-0136161 NRTH-1654322 DEED BOOK 2010 PG-5613 FULL MARKET VALUE		FD025 Brier Hill Fire Dist	222,800	TO M	
***** 96.058-1-4 *****						
96.058-1-4	42 Blackstone Bay Rd West/pr 260 Seasonal res - WTRFNT		Enhanced S 41834 0	0	1- 63-	13
LaRue Richard	Morristown 406001	84,000	COUNTY TAXABLE VALUE	153,700	0	62,200
42 Blackstone Bay Rd West	(lot # 17)	153,700	TOWN TAXABLE VALUE	153,700		
Brier Hill, NY 13614	100wfxvar (Eff 90'Wf) FRNT 100.00 DPTH 475.00 EAST-0136227 NRTH-1654339 DEED BOOK 00971 PG-00993 FULL MARKET VALUE		SCHOOL TAXABLE VALUE	91,500		
		153,700	FD025 Brier Hill Fire Dist	153,700	TO M	
***** 96.058-1-5 *****						
96.058-1-5	38 Blackstone Bay Rd West/pr 260 Seasonal res - WTRFNT		COUNTY TAXABLE VALUE	168,000	1- 43-	4
Emerson Robert	Morristown 406001	63,600	TOWN TAXABLE VALUE	168,000		
Emerson Joan	FRNT 88.00 DPTH 210.00	168,000	SCHOOL TAXABLE VALUE	168,000		
2607 NW 66Th Terrace	EAST-0136320 NRTH-1654354		FD025 Brier Hill Fire Dist	168,000	TO M	
Gainesville, FL 32606	DEED BOOK 2006 PG-3937 FULL MARKET VALUE			168,000		
***** 96.058-1-6.1 *****						
96.058-1-6.1	32 Blackstone Bay Rd West/pr 210 1 Family Res - WTRFNT		COUNTY TAXABLE VALUE	226,900	1- 39-	11
Frick Randall C Trust	Morristown 406001	114,500	TOWN TAXABLE VALUE	226,900		
Frick Anne B Trust	(eff 118'Ff)	226,900	SCHOOL TAXABLE VALUE	226,900		
32 Blackstone Bay Rd	140'wfx285x75x85x145x148		FD025 Brier Hill Fire Dist	226,900	TO M	
Brier Hill, NY 13614	FRNT 140.00 DPTH 285.00 ACRES 0.92 EAST-0136498 NRTH-1654451 DEED BOOK 2005 PG-18673 FULL MARKET VALUE			226,900		
***** 96.058-1-6.2 *****						
96.058-1-6.2	Blackstone Bay Rd West/pr 314 Rural vac<10 - WTRFNT		COUNTY TAXABLE VALUE	78,100		
Raymond Gary Joseph	Morristown 406001	78,100	TOWN TAXABLE VALUE	78,100		
Raymond Jennifer	96'wf	78,100	SCHOOL TAXABLE VALUE	78,100		
69 Hope Rd	FRNT 96.00 DPTH		FD025 Brier Hill Fire Dist	78,100	TO M	
Great Meadows, NJ 07838	ACRES 0.50 EAST-0136390 NRTH-1654375 DEED BOOK 2003 PG-22007 FULL MARKET VALUE			78,100		

STATE OF NEW YORK
 COUNTY - St Lawrence
 TOWN - Morristown
 SWIS - 406089

2 0 1 2 F I N A L A S S E S S M E N T R O L L
 T A X A B L E SECTION OF THE ROLL - 1

PAGE 348
 VALUATION DATE-JUL 01, 2011
 TAXABLE STATUS DATE-MAR 01, 2012

TAX MAP NUMBER SEQUENCE
 UNIFORM PERCENT OF VALUE IS 100.00
 UNIFORM PERCENT OF VALUE IS 100.00

TAX MAP PARCEL NUMBER	PROPERTY LOCATION & CLASS	ASSESSMENT	EXEMPTION CODE-----	COUNTY-----	TOWN-----	SCHOOL
CURRENT OWNERS NAME	SCHOOL DISTRICT	LAND	TAX DESCRIPTION	TAXABLE VALUE		ACCOUNT NO.
CURRENT OWNERS ADDRESS	PARCEL SIZE/GRID COORD	TOTAL	SPECIAL DISTRICTS			
***** 96.058-1-7 *****						
96.058-1-7	28 Blackstone Bay Rd West/pr 260 Seasonal res - WTRFNT		Basic Star 41854	0	0	1- 40- 4
O'Neill Don P	Morristown 406001	53,400	COUNTY TAXABLE VALUE		0	30,000
O'Neill Sandra L	77'wfx285x75x285	132,900	TOWN TAXABLE VALUE			
PO Box 312	FRNT 77.00 DPTH 285.00		SCHOOL TAXABLE VALUE			
Canton, NY 13617	EAST-0136620 NRTH-1654476		FD025 Brier Hill Fire Dist		132,900 TO M	
	DEED BOOK 00970 PG-00078					
	FULL MARKET VALUE	132,900				
***** 96.058-1-8 *****						
96.058-1-8	22 Blackstone Bay Rd West/pr 260 Seasonal res - WTRFNT		COUNTY TAXABLE VALUE		194,200	1- 58-14
O'Neill Don P	Morristown 406001	157,400	TOWN TAXABLE VALUE		194,200	
O'Neill Sandra L	2005/16413-Easement	194,200	SCHOOL TAXABLE VALUE		194,200	
PO Box 312	255's Wf		FD025 Brier Hill Fire Dist		194,200 TO M	
Canton, NY 13617	ACRES 1.80					
	EAST-0136785 NRTH-1654500					
	DEED BOOK 2003 PG-17645					
	FULL MARKET VALUE	194,200				
***** 96.058-1-9 *****						
96.058-1-9	16 A,B Blackstone Bay Rd West/pr 260 Seasonal res - WTRFNT		COUNTY TAXABLE VALUE		285,000	1- 58-15
Pichoske Paul E	Morristown 406001	53,400	TOWN TAXABLE VALUE		285,000	
Pichoske Lisa L	2 Seas Res	285,000	SCHOOL TAXABLE VALUE		285,000	
4352 Cindy Ln	Easm't 2005/1401 &		FD025 Brier Hill Fire Dist		285,000 TO M	
Syracuse, NY 13215	2005/16413					
	FRNT 70.00 DPTH 372.00					
	ACRES 1.28					
	EAST-0136933 NRTH-1654537					
	DEED BOOK 2008 PG-16666					
	FULL MARKET VALUE	285,000				
***** 96.058-1-10 *****						
96.058-1-10	12 Blackstone Bay Rd West/pr 260 Seasonal res - WTRFNT		COUNTY TAXABLE VALUE		137,800	1- 66-15
Woodside Janet L	Morristown 406001	68,500	TOWN TAXABLE VALUE		137,800	
PO Box 545	FRNT 90.00 DPTH	137,800	SCHOOL TAXABLE VALUE		137,800	
Brier Hill, NY 13614	ACRES 0.30		FD025 Brier Hill Fire Dist		137,800 TO M	
	EAST-0136992 NRTH-1654624					
	DEED BOOK 1017 PG-00669					
	FULL MARKET VALUE	137,800				
***** 96.058-1-11 *****						
96.058-1-11	14 Blackstone Bay Rd West/pr 260 Seasonal res - WTRFNT		COUNTY TAXABLE VALUE		52,900	1- 59- 1
Williams Lawrence F	Morristown 406001	10,000	TOWN TAXABLE VALUE		52,900	
Williams Nancy L	Easm't 2005/1401	52,900	SCHOOL TAXABLE VALUE		52,900	
PO Box 85	30'wfx180x90x184x		FD025 Brier Hill Fire Dist		52,900 TO M	
Chippewa Bay, NY 13623	X115x304x18x29					
	FRNT 30.00 DPTH 697.00					
	EAST-0137059 NRTH-1654504					
	DEED BOOK 2004 PG-8843					
	FULL MARKET VALUE	52,900				

STATE OF NEW YORK
 COUNTY - St Lawrence
 TOWN - Morristown
 SWIS - 406089

2 0 1 2 F I N A L A S S E S S M E N T R O L L
 T A X A B L E SECTION OF THE ROLL - 1

PAGE 349
 VALUATION DATE-JUL 01, 2011
 TAXABLE STATUS DATE-MAR 01, 2012

TAX MAP NUMBER SEQUENCE
 UNIFORM PERCENT OF VALUE IS 100.00
 UNIFORM PERCENT OF VALUE IS 100.00

TAX MAP PARCEL NUMBER	PROPERTY LOCATION & CLASS	ASSESSMENT	EXEMPTION CODE-----	COUNTY-----	TOWN-----	SCHOOL
CURRENT OWNERS NAME	SCHOOL DISTRICT	LAND	TAX DESCRIPTION	TAXABLE VALUE		
CURRENT OWNERS ADDRESS	PARCEL SIZE/GRID COORD	TOTAL	SPECIAL DISTRICTS	ACCOUNT NO.		
***** 96.058-1-12 *****						
96.058-1-12	10 Blackstone Bay Rd West/pr 210 1 Family Res - WTRFNT		Vet - Comb 41131	0	20,000	1- 66- 9
Woodside Janet	Morristown 406001	83,700	Vet - Disa 41141	0	40,000	0
PO Box 545	100x379x100x83x243	148,100	Enhanced S 41834	0	0	62,200
Brier Hill, NY 13614	FRNT 100.00 DPTH 379.00		COUNTY TAXABLE VALUE		88,100	
	EAST-0137136 NRTH-1654574		TOWN TAXABLE VALUE		88,100	
	DEED BOOK 00974 PG-00530		SCHOOL TAXABLE VALUE		85,900	
	FULL MARKET VALUE	148,100	FD025 Brier Hill Fire Dist		148,100	TO M
***** 96.058-1-13.1 *****						
96.058-1-13.1	8 Blackstone Bay Rd West/pr 260 Seasonal res - WTRFNT		COUNTY TAXABLE VALUE		144,300	1- 86- 6
Kohl John R	Morristown 406001	57,100	TOWN TAXABLE VALUE		144,300	
Kohl Colleen A	Life Use To Lawrence B & Jane E Kohl	144,300	SCHOOL TAXABLE VALUE		144,300	
31 Park St	70wfx284x68x243x83		FD025 Brier Hill Fire Dist		144,300	TO M
Fairport, NY 14450	FRNT 70.00 DPTH					
	ACRES 0.41					
	EAST-0137212 NRTH-1654601					
	DEED BOOK 2003 PG-21838					
	FULL MARKET VALUE	144,300				
***** 96.058-1-14.1 *****						
96.058-1-14.1	11 Blackstone Bay Rd East/pr 260 Seasonal res - WTRFNT		COUNTY TAXABLE VALUE		210,500	1- 56-12
Wood Joel	Morristown 406001	105,500	TOWN TAXABLE VALUE		210,500	
Heffernan Mary	130wfx215x103x284	210,500	SCHOOL TAXABLE VALUE		210,500	
1337 Stevens Rd	FRNT 130.00 DPTH 224.00		FD025 Brier Hill Fire Dist		210,500	TO M
Tully, NY 13159	EAST-0137298 NRTH-1654624					
	DEED BOOK 1056 PG-155					
	FULL MARKET VALUE	210,500				
***** 96.058-1-15 *****						
96.058-1-15	15 Blackstone Bay Rd East/pr 260 Seasonal res - WTRFNT		COUNTY TAXABLE VALUE		182,300	1-108- 5
Friedman Sheryl D	Morristown 406001	80,800	TOWN TAXABLE VALUE		182,300	
7951 Caraway Dr	100'wfx208x90x215	182,300	SCHOOL TAXABLE VALUE		182,300	
Liverpool, NY 13090	FRNT 100.00 DPTH 212.00		FD025 Brier Hill Fire Dist		182,300	TO M
	EAST-0137388 NRTH-1654663					
	DEED BOOK 2003 PG-1484					
	FULL MARKET VALUE	182,300				
***** 96.058-1-16 *****						
96.058-1-16	19 Blackstone Bay Rd East/pr 260 Seasonal res - WTRFNT		COUNTY TAXABLE VALUE		170,000	1- 80- 9
Kuppel-Germain Margaret A	Morristown 406001	70,800	TOWN TAXABLE VALUE		170,000	
4300 Norton Rd	87'wf	170,000	SCHOOL TAXABLE VALUE		170,000	
Syracuse, NY 13215	FRNT 87.00 DPTH 227.00		FD025 Brier Hill Fire Dist		170,000	TO M
	EAST-0137456 NRTH-1654719					
	DEED BOOK 2003 PG-5978					
	FULL MARKET VALUE	170,000				

STATE OF NEW YORK
COUNTY - St Lawrence
TOWN - Morristown
SWIS - 406089

2 0 1 2 F I N A L A S S E S S M E N T R O L L
T A X A B L E SECTION OF THE ROLL - 1

PAGE 350
VALUATION DATE-JUL 01, 2011
TAXABLE STATUS DATE-MAR 01, 2012

TAX MAP NUMBER SEQUENCE
UNIFORM PERCENT OF VALUE IS 100.00
UNIFORM PERCENT OF VALUE IS 100.00

TAX MAP PARCEL NUMBER	PROPERTY LOCATION & CLASS	ASSESSMENT	EXEMPTION CODE-----	COUNTY-----	TOWN-----	SCHOOL
CURRENT OWNERS NAME	SCHOOL DISTRICT	LAND	TAX DESCRIPTION	TAXABLE VALUE		
CURRENT OWNERS ADDRESS	PARCEL SIZE/GRID COORD	TOTAL	SPECIAL DISTRICTS			ACCOUNT NO.

96.058-1-17	21 Blackstone Bay Rd East/pr 260 Seasonal res - WTRFNT Morristown 406001	42,600	COUNTY TAXABLE VALUE	101,400		1-107- 3
Rozyczko Andrew F	(Eff 50'Wf)	101,400	TOWN TAXABLE VALUE	101,400		
Rozyczko Barbara F	55x248x55x273		SCHOOL TAXABLE VALUE	101,400		
101 Tempo Circle	FRNT 55.00 DPTH 261.00		FD025 Brier Hill Fire Dist	101,400 TO M		
Liverpool, NY 13088	EAST-0137502 NRTH-1654776					
	DEED BOOK 2011 PG-12042					
	FULL MARKET VALUE	101,400				

96.058-1-18.1	25 Blackstone Bay Rd East/pr 260 Seasonal res - WTRFNT Morristown 406001	104,100	COUNTY TAXABLE VALUE	185,400		1- 93-3 & 4
Rigby April Sharp	127wfx280x88x40x273	185,400	TOWN TAXABLE VALUE	185,400		
14 Winston Dr	FRNT 127.00 DPTH 289.00		SCHOOL TAXABLE VALUE	185,400		
Victor, NY 14564	EAST-0137559 NRTH-1654840		FD025 Brier Hill Fire Dist	185,400 TO M		
	DEED BOOK 2003 PG-13133					
	FULL MARKET VALUE	185,400				

96.058-1-20.1	29 Blackstone Bay Rd East/pr 260 Seasonal res - WTRFNT Morristown 406001	120,800	COUNTY TAXABLE VALUE	200,000		1- 93- 1
Taylor Mark R	165'wfx238x158x276	200,000	TOWN TAXABLE VALUE	200,000		
Taylor Gina M	FRNT 165.00 DPTH 268.00		SCHOOL TAXABLE VALUE	200,000		
PO Box 291	ACRES 1.02		FD025 Brier Hill Fire Dist	200,000 TO M		
Morristown, NY 13664	EAST-0137653 NRTH-1654950					
	DEED BOOK 2007 PG-7678					
	FULL MARKET VALUE	200,000				

96.058-1-22.1	37 Blackstone Bay Rd East/pr 260 Seasonal res - WTRFNT Morristown 406001	96,600	COUNTY TAXABLE VALUE	173,500		1- 93- 2
Hamann Philip J	148'wfx212x154x251	173,500	TOWN TAXABLE VALUE	173,500		
Hamann Marjorie	FRNT 148.00 DPTH		SCHOOL TAXABLE VALUE	173,500		
37 Blackstone Bay Rd East	ACRES 0.74		FD025 Brier Hill Fire Dist	173,500 TO M		
Brier Hill, NY 13614	EAST-0137756 NRTH-1655059					
	DEED BOOK 1008 PG-794					
	FULL MARKET VALUE	173,500				

96.058-1-24	41 Blackstone Bay Rd East/pr 260 Seasonal res - WTRFNT Morristown 406001	82,400	COUNTY TAXABLE VALUE	149,400		1- 28- 9
Martin Charles F Jr	100x212x102x220	149,400	TOWN TAXABLE VALUE	149,400		
13 Cedarbrook Cres	FRNT 102.00 DPTH 220.00		SCHOOL TAXABLE VALUE	149,400		
Whiteboro, NY 13492	EAST-0137817 NRTH-1655168		FD025 Brier Hill Fire Dist	149,400 TO M		
	DEED BOOK 1998 PG-14944					
	FULL MARKET VALUE	149,400				

STATE OF NEW YORK
COUNTY - St Lawrence
TOWN - Morristown
SWIS - 406089

2 0 1 2 F I N A L A S S E S S M E N T R O L L
T A X A B L E SECTION OF THE ROLL - 1

PAGE 351
VALUATION DATE-JUL 01, 2011
TAXABLE STATUS DATE-MAR 01, 2012

TAX MAP NUMBER SEQUENCE
UNIFORM PERCENT OF VALUE IS 100.00
UNIFORM PERCENT OF VALUE IS 100.00

TAX MAP PARCEL NUMBER	PROPERTY LOCATION & CLASS	ASSESSMENT	EXEMPTION CODE	COUNTY	TOWN	SCHOOL
CURRENT OWNERS NAME	SCHOOL DISTRICT	LAND	TAX DESCRIPTION			
CURRENT OWNERS ADDRESS	PARCEL SIZE/GRID COORD	TOTAL	SPECIAL DISTRICTS			ACCOUNT NO.

96.058-1-25	45 Blackstone Bay Rd East/pr 260 Seasonal res - WTRFNT			96.058-1-25		*****
White Stephen R	Morristown 406001	59,500	COUNTY TAXABLE VALUE			1- 58-11
White Kimberly E	92'swfx219x98x216	192,400	TOWN TAXABLE VALUE			
3607 County Route 6	FRNT 92.00 DPTH 218.00		SCHOOL TAXABLE VALUE			
Hammond, NY 13646	EAST-0137868 NRTH-1655253		FD025 Brier Hill Fire Dist			
	DEED BOOK 2002 PG-12245					
	FULL MARKET VALUE	192,400				

96.058-1-26	47 Blackstone Bay Rd East/pr 260 Seasonal res - WTRFNT			96.058-1-26		*****
Hynes Cornelia K (Lu)	Morristown 406001	73,400	COUNTY TAXABLE VALUE			1- 57-11
Attn: Barbara Anne Hoyler	74x220x90x260	141,500	TOWN TAXABLE VALUE			
921 Gravel Rd	FRNT 90.00 DPTH 245.00		SCHOOL TAXABLE VALUE			
Webster, NY 14580	EAST-0137904 NRTH-1655340		FD025 Brier Hill Fire Dist			
	DEED BOOK 2003 PG-12640					
	FULL MARKET VALUE	141,500				

96.058-1-27.21	51 Blackstone Bay Rd East/pr 260 Seasonal res - WTRFNT			96.058-1-27.21		*****
Deyo Douglas W	Morristown 406001	58,800	COUNTY TAXABLE VALUE			
Deyo Joanne-Rae	Also 1998/14034	209,000	TOWN TAXABLE VALUE			
70 Mills Rd	72'wfx260x75x260		SCHOOL TAXABLE VALUE			
Walden, NY 12586	FRNT 72.00 DPTH 260.00		FD025 Brier Hill Fire Dist			
	ACRES 0.44					
	EAST-0137938 NRTH-1655390					
	DEED BOOK 2005 PG-14764					
	FULL MARKET VALUE	209,000				

96.058-1-28	Blackstone Bay Rd West 314 Rural vac<10			96.058-1-28		*****
O'Neill Don P	Morristown 406001	2,000	COUNTY TAXABLE VALUE			
O'Neill Sandra L	188x74x203x79	2,000	TOWN TAXABLE VALUE			
PO Box 312	FRNT 188.00 DPTH 77.00		SCHOOL TAXABLE VALUE			
Canton, NY 13617	ACRES 0.32		FD025 Brier Hill Fire Dist			
	EAST-0136828 NRTH-1654338					
	DEED BOOK 2003 PG-17645					
	FULL MARKET VALUE	2,000				

96.058-1-29	57 Blackstone Bay Rd East/pr 260 Seasonal res - WTRFNT			96.058-1-29		*****
Bongiovanni Gail	Morristown 406001	160,500	COUNTY TAXABLE VALUE			1- 27-11
PO Box 268	Also 1998/14033	260,000	TOWN TAXABLE VALUE			
Ogdensburg, NY 13669	204'wf		SCHOOL TAXABLE VALUE			
	FRNT 204.00 DPTH		FD025 Brier Hill Fire Dist			
	ACRES 1.30					
	EAST-0138030 NRTH-1655546					
	DEED BOOK 804 PG-372					
	FULL MARKET VALUE	260,000				

STATE OF NEW YORK
 COUNTY - St Lawrence
 TOWN - Morristown
 SWIS - 406089

2 0 1 2 F I N A L A S S E S S M E N T R O L L
 T A X A B L E SECTION OF THE ROLL - 1

PAGE 352
 VALUATION DATE-JUL 01, 2011
 TAXABLE STATUS DATE-MAR 01, 2012

TAX MAP NUMBER SEQUENCE
 UNIFORM PERCENT OF VALUE IS 100.00
 UNIFORM PERCENT OF VALUE IS 100.00

TAX MAP PARCEL NUMBER	PROPERTY LOCATION & CLASS	ASSESSMENT	EXEMPTION CODE-----	COUNTY-----	TOWN-----	SCHOOL
CURRENT OWNERS NAME	SCHOOL DISTRICT	LAND	TAX DESCRIPTION	TAXABLE VALUE		
CURRENT OWNERS ADDRESS	PARCEL SIZE/GRID COORD	TOTAL	SPECIAL DISTRICTS	ACCOUNT NO.		

96.058-1-30	63 Blackstone Bay Rd East/pr			96.058-1-30		1-109- 5
Wilmshurst Walter G Rev Trust	260 Seasonal res - WTRFNT		COUNTY TAXABLE VALUE	254,400		
1455 Gulf Blvd	Morristown 406001	173,800	TOWN TAXABLE VALUE	254,400		
Englewood, FL 34223	244x255x176x212	254,400	SCHOOL TAXABLE VALUE	254,400		
	220'wf (D)		FD025 Brier Hill Fire Dist	254,400	TO M	
	244'wf (survey)					
	FRNT 244.00 DPTH					
	ACRES 1.00					
	EAST-0138148 NRTH-1655723					
	DEED BOOK 2005 PG-9023					
	FULL MARKET VALUE	254,400				

STATE OF NEW YORK
 COUNTY - St Lawrence
 TOWN - Morristown
 SWIS - 406089

2 0 1 2 F I N A L A S S E S S M E N T R O L L
 T A X A B L E SECTION OF THE ROLL - 1
 M A P S E C T I O N - 096
 S U B - S E C T I O N - 058
 U N I F O R M P E R C E N T O F V A L U E I S 100.00

PAGE 353
 VALUATION DATE-JUL 01, 2011
 TAXABLE STATUS DATE-MAR 01, 2012
 RPS150/V04/L015
 CURRENT DATE 6/14/2012

*** S P E C I A L D I S T R I C T S U M M A R Y ***

CODE	DISTRICT NAME	TOTAL PARCELS	EXTENSION TYPE	EXTENSION VALUE	AD VALOREM VALUE	EXEMPT AMOUNT	TAXABLE VALUE
FD025	Brier Hill Fir	26	TOTAL M		4376,500		4376,500

*** S C H O O L D I S T R I C T S U M M A R Y ***

CODE	DISTRICT NAME	TOTAL PARCELS	ASSESSED LAND	ASSESSED TOTAL	EXEMPT AMOUNT	TOTAL TAXABLE	STAR AMOUNT	STAR TAXABLE
406001	Morristown	26	2113,900	4376,500		4376,500	154,400	4222,100
	S U B - T O T A L	26	2113,900	4376,500		4376,500	154,400	4222,100
	T O T A L	26	2113,900	4376,500		4376,500	154,400	4222,100

*** S Y S T E M C O D E S S U M M A R Y ***

NO SYSTEM EXEMPTIONS AT THIS LEVEL

*** E X E M P T I O N S U M M A R Y ***

CODE	DESCRIPTION	TOTAL PARCELS	COUNTY	TOWN	SCHOOL
41131	Vet - Comb	1	20,000	20,000	
41141	Vet - Disa	1	40,000	40,000	
41834	Enhanced S	2			124,400
41854	Basic Star	1			30,000
	T O T A L	5	60,000	60,000	154,400

STATE OF NEW YORK
COUNTY - St Lawrence
TOWN - Morristown
SWIS - 406089

2 0 1 2 F I N A L A S S E S S M E N T R O L L
T A X A B L E SECTION OF THE ROLL - 1
M A P S E C T I O N - 096
S U B - S E C T I O N - 058
UNIFORM PERCENT OF VALUE IS 100.00

PAGE 354
VALUATION DATE-JUL 01, 2011
TAXABLE STATUS DATE-MAR 01, 2012
RPS150/V04/L015
CURRENT DATE 6/14/2012

*** G R A N D T O T A L S ***

ROLL SEC	DESCRIPTION	TOTAL PARCELS	ASSESSED LAND	ASSESSED TOTAL	TAXABLE COUNTY	TAXABLE TOWN	TAXABLE SCHOOL	STAR TAXABLE
1	TAXABLE	26	2113,900	4376,500	4316,500	4316,500	4376,500	4222,100

STATE OF NEW YORK
 COUNTY - St Lawrence
 TOWN - Morristown
 SWIS - 406089

2 0 1 2 F I N A L A S S E S S M E N T R O L L
 T A X A B L E SECTION OF THE ROLL - 1

PAGE 355
 VALUATION DATE-JUL 01, 2011
 TAXABLE STATUS DATE-MAR 01, 2012

TAX MAP NUMBER SEQUENCE
 UNIFORM PERCENT OF VALUE IS 100.00
 UNIFORM PERCENT OF VALUE IS 100.00

TAX MAP PARCEL NUMBER	PROPERTY LOCATION & CLASS	ASSESSMENT	EXEMPTION CODE	COUNTY	TOWN	SCHOOL
CURRENT OWNERS NAME	SCHOOL DISTRICT	LAND	TAX DESCRIPTION	TAXABLE VALUE		
CURRENT OWNERS ADDRESS	PARCEL SIZE/GRID COORD	TOTAL	SPECIAL DISTRICTS			ACCOUNT NO.

96.059-1-1.1	71 Blackstone Bay Rd East/pr 314 Rural vac<10 - WTRFNT		COUNTY TAXABLE VALUE	98,800		1- 24- 1
Northroute Development, Corp	Morristown 406001	98,800	TOWN TAXABLE VALUE	98,800		
Attn: William Reddick Jr	123'wfx209x54x203x255	98,800	SCHOOL TAXABLE VALUE	98,800		
131 Quarry Rd	FRNT 123.00 DPTH		FD025 Brier Hill Fire Dist	98,800 TO M		
Gouverneur, NY 13642	ACRES 0.94					
	EAST-0138257 NRTH-1655878					
	DEED BOOK 2005 PG-4803					
	FULL MARKET VALUE	98,800				

96.059-1-1.2	Blackstone Bay Rd East/pr 314 Rural vac<10 - WTRFNT		COUNTY TAXABLE VALUE	98,800		
Northroute Development, Corp	Morristown 406001	98,800	TOWN TAXABLE VALUE	98,800		
% William Reddick Jr	122'wfx110x302x100x54x209	98,800	SCHOOL TAXABLE VALUE	98,800		
131 Quarry Rd	FRNT 122.00 DPTH		FD025 Brier Hill Fire Dist	98,800 TO M		
Gouverneur, NY 13642	ACRES 0.96					
	EAST-0138292 NRTH-1656027					
	DEED BOOK 2005 PG-4803					
	FULL MARKET VALUE	98,800				

STATE OF NEW YORK
 COUNTY - St Lawrence
 TOWN - Morristown
 SWIS - 406089

2 0 1 2 F I N A L A S S E S S M E N T R O L L
 T A X A B L E SECTION OF THE ROLL - 1

PAGE 357
 VALUATION DATE-JUL 01, 2011
 TAXABLE STATUS DATE-MAR 01, 2012

TAX MAP NUMBER SEQUENCE
 UNIFORM PERCENT OF VALUE IS 100.00
 UNIFORM PERCENT OF VALUE IS 100.00

TAX MAP PARCEL NUMBER	PROPERTY LOCATION & CLASS	ASSESSMENT	EXEMPTION CODE-----	COUNTY-----	TOWN-----	SCHOOL
CURRENT OWNERS NAME	SCHOOL DISTRICT	LAND	TAX DESCRIPTION	TAXABLE VALUE		
CURRENT OWNERS ADDRESS	PARCEL SIZE/GRID COORD	TOTAL	SPECIAL DISTRICTS	ACCOUNT NO.		

96.065-2-1	Blackstone Bay Rd West/pr			96.065-2-1		1-108- 2
Eastman Patricia P	314 Rural vac<10 - WTRFNT		COUNTY TAXABLE VALUE			
Fifteen Year Personal Trust	Morristown 406001	144,800	TOWN TAXABLE VALUE			
10798 State Route 193	203x155x200x170 Wfv1	144,800	SCHOOL TAXABLE VALUE			
Ellisburg, NY 13636-2102	FRNT 200.00 DPTH 162.00		FD025 Brier Hill Fire Dist		144,800	TO M
	EAST-0135097 NRTH-1653450					
	DEED BOOK 2007 PG-1104					
	FULL MARKET VALUE	144,800				

STATE OF NEW YORK
 COUNTY - St Lawrence
 TOWN - Morristown
 SWIS - 406089

2 0 1 2 F I N A L A S S E S S M E N T R O L L
 T A X A B L E SECTION OF THE ROLL - 1

PAGE 359
 VALUATION DATE-JUL 01, 2011
 TAXABLE STATUS DATE-MAR 01, 2012

TAX MAP NUMBER SEQUENCE
 UNIFORM PERCENT OF VALUE IS 100.00
 UNIFORM PERCENT OF VALUE IS 100.00

TAX MAP PARCEL NUMBER	PROPERTY LOCATION & CLASS	ASSESSMENT	EXEMPTION CODE-----	COUNTY-----	TOWN-----	SCHOOL
CURRENT OWNERS NAME	SCHOOL DISTRICT	LAND	TAX DESCRIPTION	TAXABLE VALUE		
CURRENT OWNERS ADDRESS	PARCEL SIZE/GRID COORD	TOTAL	SPECIAL DISTRICTS	ACCOUNT NO.		

96.066-1-1	68 Blackstone Bay Rd West/pr 260 Seasonal res - WTRFNT		COUNTY TAXABLE VALUE	96.066-1-1	*****	1-103- 9
Truax Paul	Morristown 406001	71,000	TOWN TAXABLE VALUE			
Box 215 Main St	88'wfx195x100x230	115,800	SCHOOL TAXABLE VALUE			
Hammond, NY 13646	FRNT 88.00 DPTH 209.00		FD025 Brier Hill Fire Dist			115,800 TO M
	EAST-0135632 NRTH-1653961					
	DEED BOOK 1084 PG-167					
	FULL MARKET VALUE	115,800				

96.066-1-2	64 Blackstone Bay Rd West/pr 270 Mfg housing - WTRFNT		COUNTY TAXABLE VALUE	96.066-1-2	*****	1-103-12
Truax Paul M	Morristown 406001	76,700	TOWN TAXABLE VALUE			
PO Box 215	94x230x100x290 Seas Mh	90,900	SCHOOL TAXABLE VALUE			
Hammond, NY 13646-0215	FRNT 94.00 DPTH 260.00		FD025 Brier Hill Fire Dist			90,900 TO M
	EAST-0135707 NRTH-1654027					
	DEED BOOK 1999 PG-2532					
	FULL MARKET VALUE	90,900				

96.066-1-3	60 Blackstone Bay Rd West/pr 260 Seasonal res - WTRFNT		COUNTY TAXABLE VALUE	96.066-1-3	*****	1- 23-10
Manley John & Etal	Morristown 406001	159,800	TOWN TAXABLE VALUE			
% John Manley	200x355x187x290	236,500	SCHOOL TAXABLE VALUE			
112 West Camden Forrest Dr	FRNT 200.00 DPTH		FD025 Brier Hill Fire Dist			236,500 TO M
Cary, NC 27518	ACRES 1.40					
	EAST-0135799 NRTH-1654127					
	DEED BOOK 1103 PG-577					
	FULL MARKET VALUE	236,500				

96.066-1-4	Blackstone Bay Rd West/pr 314 Rural vac<10 - WTRFNT		COUNTY TAXABLE VALUE	96.066-1-4	*****	1- 98-12
Scott Frank J Trust	Morristown 406001	84,000	TOWN TAXABLE VALUE			
Scott Judith A Trust	100x355x100x380	84,000	SCHOOL TAXABLE VALUE			
1122 Wisconsin St	FRNT 100.00 DPTH 368.00		FD025 Brier Hill Fire Dist			84,000 TO M
Lake Geneva, WI 53147	ACRES 1.00					
	EAST-0135914 NRTH-1654211					
PRIOR OWNER ON 3/01/2012	DEED BOOK 2012 PG-4247					
Scott Frank	FULL MARKET VALUE	84,000				

96.066-1-5	54 Blackstone Bay Rd West/pr 260 Seasonal res - WTRFNT		COUNTY TAXABLE VALUE	96.066-1-5	*****	1- 98-13
Gonzalez Joann D (Lu)	Morristown 406001	84,000	TOWN TAXABLE VALUE			
Attn: Stephen Storie	FRNT 100.00 DPTH	136,900	SCHOOL TAXABLE VALUE			
35C Riverledge Rd	ACRES 1.00		FD025 Brier Hill Fire Dist			136,900 TO M
Hammond, NY 13646	EAST-0136003 NRTH-1654243					
	DEED BOOK 2000 PG-20640					
	FULL MARKET VALUE	136,900				

STATE OF NEW YORK
 COUNTY - St Lawrence
 TOWN - Morristown
 SWIS - 406089

2 0 1 2 F I N A L A S S E S S M E N T R O L L
 T A X A B L E SECTION OF THE ROLL - 1

PAGE 360
 VALUATION DATE-JUL 01, 2011
 TAXABLE STATUS DATE-MAR 01, 2012

TAX MAP NUMBER SEQUENCE
 UNIFORM PERCENT OF VALUE IS 100.00
 UNIFORM PERCENT OF VALUE IS 100.00

TAX MAP PARCEL NUMBER	PROPERTY LOCATION & CLASS	ASSESSMENT	EXEMPTION CODE-----	COUNTY-----	TOWN-----	SCHOOL
CURRENT OWNERS NAME	SCHOOL DISTRICT	LAND	TAX DESCRIPTION	TAXABLE VALUE		
CURRENT OWNERS ADDRESS	PARCEL SIZE/GRID COORD	TOTAL	SPECIAL DISTRICTS			ACCOUNT NO.

96.066-1-6	50 Blackstone Bay Rd West/pr 260 Seasonal res - WTRFNT		COUNTY TAXABLE VALUE	135,000		1- 60- 3
Deisinger Michael P	Morristown 406001	84,000	TOWN TAXABLE VALUE	135,000		
Deisinger Donna M	FRNT 100.00 DPTH	135,000	SCHOOL TAXABLE VALUE	135,000		
14 Spicewood Ln	ACRES 1.00		FD025 Brier Hill Fire Dist	135,000 TO M		
Rochester, NY 14624	EAST-0136091 NRTH-1654294					
	DEED BOOK 1049 PG-630					
	FULL MARKET VALUE	135,000				

96.066-2-1	74 Blackstone Bay Rd West/pr 260 Seasonal res - WTRFNT		COUNTY TAXABLE VALUE	75,000		1- 89- 1
Ross Donald	Morristown 406001	34,800	TOWN TAXABLE VALUE	75,000		
Ross Colleen	50'wfx110x50x160	75,000	SCHOOL TAXABLE VALUE	75,000		
5347 State Highway 812	FRNT 50.00 DPTH 135.00		FD025 Brier Hill Fire Dist	75,000 TO M		
Ogdensburg, NY 13669	ACRES 0.12					
	EAST-0135523 NRTH-1653847					
	DEED BOOK 809 PG-00217					
	FULL MARKET VALUE	75,000				

96.066-2-2	Blackstone Bay Rd West/pr 314 Rural vac<10 - WTRFNT		COUNTY TAXABLE VALUE	34,800		1- 88-15
Ross Donald	Morristown 406001	34,800	TOWN TAXABLE VALUE	34,800		
Ross Colleen	50'wfx115x50x110	34,800	SCHOOL TAXABLE VALUE	34,800		
5347 State Highway 812	FRNT 50.00 DPTH 135.00		FD025 Brier Hill Fire Dist	34,800 TO M		
Ogdensburg, NY 13669	EAST-0135480 NRTH-1653820					
	DEED BOOK 809 PG-00217					
	FULL MARKET VALUE	34,800				

96.066-2-3	Blackstone Bay Rd West/pr 314 Rural vac<10 - WTRFNT		COUNTY TAXABLE VALUE	71,000		1-103-13
Truax Paul	Morristown 406001	71,000	TOWN TAXABLE VALUE	71,000		
Box 9	103'wfx150x100x115	71,000	SCHOOL TAXABLE VALUE	71,000		
Hammond, NY 13646	FRNT 103.00 DPTH 133.00		FD025 Brier Hill Fire Dist	71,000 TO M		
	EAST-0135411 NRTH-1653764					
	DEED BOOK 530 PG-00547					
	FULL MARKET VALUE	71,000				

96.066-2-4	Blackstone Bay Rd West/pr 312 Vac w/imprv - WTRFNT		COUNTY TAXABLE VALUE	73,100		1- 78-14
Ezell Jeffrey P (Trust)	Morristown 406001	72,800	TOWN TAXABLE VALUE	73,100		
Ezell Lori B (Trust)	FRNT 100.00 DPTH 150.00	73,100	SCHOOL TAXABLE VALUE	73,100		
1921 Minnow Creek	EAST-0135333 NRTH-1653712		FD025 Brier Hill Fire Dist	73,100 TO M		
Annapolis, MD 21409	DEED BOOK 2006 PG-3794					
	FULL MARKET VALUE	73,100				

STATE OF NEW YORK
 COUNTY - St Lawrence
 TOWN - Morristown
 SWIS - 406089

2 0 1 2 F I N A L A S S E S S M E N T R O L L
 T A X A B L E SECTION OF THE ROLL - 1

PAGE 361
 VALUATION DATE-JUL 01, 2011
 TAXABLE STATUS DATE-MAR 01, 2012

TAX MAP NUMBER SEQUENCE
 UNIFORM PERCENT OF VALUE IS 100.00
 UNIFORM PERCENT OF VALUE IS 100.00

TAX MAP PARCEL NUMBER	PROPERTY LOCATION & CLASS	ASSESSMENT	EXEMPTION CODE-----	COUNTY-----	TOWN-----	SCHOOL
CURRENT OWNERS NAME	SCHOOL DISTRICT	LAND	TAX DESCRIPTION	TAXABLE VALUE		
CURRENT OWNERS ADDRESS	PARCEL SIZE/GRID COORD	TOTAL	SPECIAL DISTRICTS	ACCOUNT NO.		

96.066-2-5	86 Blackstone Bay Rd West/pr			96.066-2-5		1- 25- 9
Rigby James	260 Seasonal res - WTRFNT		COUNTY TAXABLE VALUE	105,000		
728 High St	Morristown 406001	73,300	TOWN TAXABLE VALUE	105,000		
Victor, NY 14564	Seas 100X155x100x150	105,000	SCHOOL TAXABLE VALUE	105,000		
	FRNT 100.00 DPTH 153.00		FD025 Brier Hill Fire Dist	105,000	TO M	
	EAST-0135264 NRTH-1653642					
	DEED BOOK 2006 PG-18446					
	FULL MARKET VALUE	105,000				

STATE OF NEW YORK
 COUNTY - St Lawrence
 TOWN - Morristown
 SWIS - 406089

2 0 1 2 F I N A L A S S E S S M E N T R O L L
 T A X A B L E SECTION OF THE ROLL - 1
 M A P S E C T I O N - 096
 S U B - S E C T I O N - 066
 U N I F O R M P E R C E N T O F V A L U E I S 100.00

PAGE 362
 VALUATION DATE-JUL 01, 2011
 TAXABLE STATUS DATE-MAR 01, 2012
 RPS150/V04/L015
 CURRENT DATE 6/14/2012

*** S P E C I A L D I S T R I C T S U M M A R Y ***

CODE	DISTRICT NAME	TOTAL PARCELS	EXTENSION TYPE	EXTENSION VALUE	AD VALOREM VALUE	EXEMPT AMOUNT	TAXABLE VALUE
FD025	Brier Hill Fir	11	TOTAL M		1158,000		1158,000

*** S C H O O L D I S T R I C T S U M M A R Y ***

CODE	DISTRICT NAME	TOTAL PARCELS	ASSESSED LAND	ASSESSED TOTAL	EXEMPT AMOUNT	TOTAL TAXABLE	STAR AMOUNT	STAR TAXABLE
406001	Morristown	11	846,200	1158,000		1158,000		1158,000
	S U B - T O T A L	11	846,200	1158,000		1158,000		1158,000
	T O T A L	11	846,200	1158,000		1158,000		1158,000

*** S Y S T E M C O D E S S U M M A R Y ***

NO SYSTEM EXEMPTIONS AT THIS LEVEL

*** E X E M P T I O N S U M M A R Y ***

NO EXEMPTIONS AT THIS LEVEL

*** G R A N D T O T A L S ***

ROLL SEC	DESCRIPTION	TOTAL PARCELS	ASSESSED LAND	ASSESSED TOTAL	TAXABLE COUNTY	TAXABLE TOWN	TAXABLE SCHOOL	STAR TAXABLE
1	TAXABLE	11	846,200	1158,000	1158,000	1158,000	1158,000	1158,000

STATE OF NEW YORK
 COUNTY - St Lawrence
 TOWN - Morristown
 SWIS - 406089

2 0 1 2 F I N A L A S S E S S M E N T R O L L
 T A X A B L E SECTION OF THE ROLL - 1

PAGE 363
 VALUATION DATE-JUL 01, 2011
 TAXABLE STATUS DATE-MAR 01, 2012

TAX MAP NUMBER SEQUENCE
 UNIFORM PERCENT OF VALUE IS 100.00
 UNIFORM PERCENT OF VALUE IS 100.00

TAX MAP PARCEL NUMBER	PROPERTY LOCATION & CLASS	ASSESSMENT	EXEMPTION CODE	COUNTY	TOWN	SCHOOL
CURRENT OWNERS NAME	SCHOOL DISTRICT	LAND	TAX DESCRIPTION	TAXABLE VALUE		
CURRENT OWNERS ADDRESS	PARCEL SIZE/GRID COORD	TOTAL	SPECIAL DISTRICTS			ACCOUNT NO.
***** 97.001-1-2.1 *****						
1297 Oak Point Rd						1- 99- 4
97.001-1-2.1	112 Dairy farm		Ag Distric 41720	0	0	0
Glick Menno L	Morristown 406001	71,800	COUNTY TAXABLE VALUE		103,100	
Glick Lydiann E	Also 1095/13	103,100	TOWN TAXABLE VALUE		103,100	
1297 Oak Point Rd	ACRES 192.00		SCHOOL TAXABLE VALUE		103,100	
Brier Hill, NY 13614	EAST-0146927 NRTH-1660500		AG001 Ag Dist #1		.00 MT	
	DEED BOOK 2011 PG-2630		FD025 Brier Hill Fire Dist		103,100 TO M	
MAY BE SUBJECT TO PAYMENT	FULL MARKET VALUE	103,100				
UNDER AGDIST LAW TIL 2017						
***** 97.001-1-3 *****						
1259 Oak Point Rd						1-111- 8.2
97.001-1-3	210 1 Family Res		Vet - Wart 41121	0	12,000	12,000
Cobb Timothy L	Morristown 406001	10,300	Enhanced S 41834	0	0	62,200
Cobb Christine	ACRES 1.03 BANK8888209	84,000	COUNTY TAXABLE VALUE		72,000	
1259 Oak Point Rd	EAST-0147510 NRTH-1658289		TOWN TAXABLE VALUE		72,000	
Brier Hill, NY 13614	DEED BOOK 2011 PG-9971		SCHOOL TAXABLE VALUE		21,800	
	FULL MARKET VALUE	84,000	AG001 Ag Dist #1		.00 MT	
			FD025 Brier Hill Fire Dist		84,000 TO M	
***** 97.001-1-4.1 *****						
326 Wordon Rd						1-111- 8.11
97.001-1-4.1	240 Rural res		Basic Star 41854	0	0	30,000
Simmons Jeffrey L	Morristown 406001	32,100	COUNTY TAXABLE VALUE		126,700	
Simmons Kandy L	ACRES 74.30 BANK8888869	126,700	TOWN TAXABLE VALUE		126,700	
PO Box 58	EAST-0145696 NRTH-1659521		SCHOOL TAXABLE VALUE		96,700	
Brier Hill, NY 13614	DEED BOOK 2000 PG-19195		AG001 Ag Dist #1		.00 MT	
	FULL MARKET VALUE	126,700	FD025 Brier Hill Fire Dist		126,700 TO M	
***** 97.001-1-4.2 *****						
River Rd West						1-111- 8.12
97.001-1-4.2	120 Field crops		COUNTY TAXABLE VALUE		9,900	
Ceresoli, LLC	Morristown 406001	9,000	TOWN TAXABLE VALUE		9,900	
26 S Main Street	ACRES 3.20	9,900	SCHOOL TAXABLE VALUE		9,900	
Hammond, NY 13646	EAST-0144250 NRTH-1661431		AG001 Ag Dist #1		.00 MT	
	DEED BOOK 2006 PG-857		FD025 Brier Hill Fire Dist		9,900 TO M	
	FULL MARKET VALUE	9,900				
***** 97.001-1-5 *****						
273 Wordon Rd						1- 66- 5
97.001-1-5	260 Seasonal res		COUNTY TAXABLE VALUE		27,400	
Latham Wayne	Morristown 406001	5,800	TOWN TAXABLE VALUE		27,400	
9264 State Highway 58	FRNT 85.00 DPTH 170.00	27,400	SCHOOL TAXABLE VALUE		27,400	
Ogdensburg, NY 13669	EAST-0146685 NRTH-1657752		AG001 Ag Dist #1		.00 MT	
	DEED BOOK 2011 PG-16524		FD025 Brier Hill Fire Dist		27,400 TO M	
	FULL MARKET VALUE	27,400				

STATE OF NEW YORK
 COUNTY - St Lawrence
 TOWN - Morristown
 SWIS - 406089

2 0 1 2 F I N A L A S S E S S M E N T R O L L
 T A X A B L E SECTION OF THE ROLL - 1

PAGE 364
 VALUATION DATE-JUL 01, 2011
 TAXABLE STATUS DATE-MAR 01, 2012

TAX MAP NUMBER SEQUENCE
 UNIFORM PERCENT OF VALUE IS 100.00
 UNIFORM PERCENT OF VALUE IS 100.00

TAX MAP PARCEL NUMBER	PROPERTY LOCATION & CLASS	ASSESSMENT	EXEMPTION CODE-----	COUNTY-----	TOWN-----	SCHOOL
CURRENT OWNERS NAME	SCHOOL DISTRICT	LAND	TAX DESCRIPTION	TAXABLE VALUE		
CURRENT OWNERS ADDRESS	PARCEL SIZE/GRID COORD	TOTAL	SPECIAL DISTRICTS	ACCOUNT NO.		

97.001-1-6	325 Wordon Rd 322 Rural vac>10		COUNTY TAXABLE VALUE	97.001-1-6	1-78-2	
Cree Philip D	Morristown 406001	34,600	TOWN TAXABLE VALUE			
Cree Lisa A	ACRES 86.20	34,600	SCHOOL TAXABLE VALUE			
PO Box 192	EAST-0145303 NRTH-1657994		AG001 Ag Dist #1			.00 MT
Morristown, NY 13664	DEED BOOK 2008 PG-16646		FD025 Brier Hill Fire Dist			34,600 TO M
	FULL MARKET VALUE	34,600				

97.001-1-8	River Rd West 151 Fruit crop		COUNTY TAXABLE VALUE	97.001-1-8	1-999-64	
Ceresoli, LLC	Morristown 406001	21,200	TOWN TAXABLE VALUE			
26 S Main Street	ACRES 71.50	26,700	SCHOOL TAXABLE VALUE			
Hammond, NY 13646	EAST-0145734 NRTH-1662718		AG001 Ag Dist #1			.00 MT
	DEED BOOK 2006 PG-857		FD025 Brier Hill Fire Dist			26,700 TO M
	FULL MARKET VALUE	26,700				

97.001-1-9.2	8 Pine Point/Pvt 322 Rural vac>10 - WTRFRNT		COUNTY TAXABLE VALUE	97.001-1-9.2		
Henebry Joel A	Morristown 406001	283,600	TOWN TAXABLE VALUE			
Henebry Elizabeth R	557'wf-530'Tie	283,600	SCHOOL TAXABLE VALUE			
2676 County Route 22	FRNT 557.00 DPTH		FD025 Brier Hill Fire Dist			283,600 TO M
Richland, NY 13144	ACRES 15.00					
	EAST-0144536 NRTH-1662624					
	DEED BOOK 2000 PG-19848					
	FULL MARKET VALUE	283,600				

97.001-2-1	Off Oak Point Rd 120 Field crops		COUNTY TAXABLE VALUE	97.001-2-1	1-96-14	
Whitman Barbara Soragna	Morristown 406001	6,200	TOWN TAXABLE VALUE			
2940 State Highway 37	ACRES 19.70	6,200	SCHOOL TAXABLE VALUE			
Ogdensburg, NY 13669	EAST-0151819 NRTH-1663773		AG001 Ag Dist #1			.00 MT
	DEED BOOK 854 PG-00418		FD025 Brier Hill Fire Dist			6,200 TO M
	FULL MARKET VALUE	6,200				

97.001-2-3	Oak Point Rd 105 Vac farmland		COUNTY TAXABLE VALUE	97.001-2-3	1-96-15	
Whitman Barbara Soragna	Morristown 406001	9,300	TOWN TAXABLE VALUE			
2940 State Highway 37	ACRES 29.50	9,300	SCHOOL TAXABLE VALUE			
Ogdensburg, NY 13669	EAST-0152588 NRTH-1662614		AG001 Ag Dist #1			.00 MT
	DEED BOOK 854 PG-00418		FD025 Brier Hill Fire Dist			9,300 TO M
	FULL MARKET VALUE	9,300				

STATE OF NEW YORK
 COUNTY - St Lawrence
 TOWN - Morristown
 SWIS - 406089

2 0 1 2 F I N A L A S S E S S M E N T R O L L
 T A X A B L E SECTION OF THE ROLL - 1
 TAX MAP NUMBER SEQUENCE
 UNIFORM PERCENT OF VALUE IS 100.00
 UNIFORM PERCENT OF VALUE IS 100.00

PAGE 365
 VALUATION DATE-JUL 01, 2011
 TAXABLE STATUS DATE-MAR 01, 2012

TAX MAP PARCEL NUMBER	PROPERTY LOCATION & CLASS	ASSESSMENT	EXEMPTION CODE-----	COUNTY-----	TOWN-----	SCHOOL
CURRENT OWNERS NAME	SCHOOL DISTRICT	LAND	TAX DESCRIPTION	TAXABLE VALUE		
CURRENT OWNERS ADDRESS	PARCEL SIZE/GRID COORD	TOTAL	SPECIAL DISTRICTS			ACCOUNT NO.

97.001-2-4	Off Oak Point Rd			97.001-2-4		*****
Sullivan Daniel	323 Vacant rural		COUNTY TAXABLE VALUE	10,400		1- 99-12
3975-77 Sedgwick Ave Apt 6E	Morristown 406001	10,400	TOWN TAXABLE VALUE	10,400		
Bronx, NY 10463-3105	ACRES 29.80	10,400	SCHOOL TAXABLE VALUE	10,400		
	EAST-0152736 NRTH-1663432		AG001 Ag Dist #1	.00 MT		
	DEED BOOK 869 PG-00422		FD025 Brier Hill Fire Dist	10,400 TO M		
	FULL MARKET VALUE	10,400				

97.001-2-5	Oak Point Rd			97.001-2-5		*****
Sullivan Daniel	323 Vacant rural		COUNTY TAXABLE VALUE	3,300		1- 99-10
3975-77 Sedgwick Ave Apt 6E	Morristown 406001	3,300	TOWN TAXABLE VALUE	3,300		
Bronx, NY 10463-3105	ACRES 9.40	3,300	SCHOOL TAXABLE VALUE	3,300		
	EAST-0153439 NRTH-1662381		AG001 Ag Dist #1	.00 MT		
	DEED BOOK 869 PG-00422		FD025 Brier Hill Fire Dist	3,300 TO M		
	FULL MARKET VALUE	3,300				

97.001-2-6	Oak Point Rd			97.001-2-6		*****
Sullivan Daniel	322 Rural vac>10		COUNTY TAXABLE VALUE	17,700		1- 99-11
3975-77 Sedgwick Ave Apt 6E	Morristown 406001	17,700	TOWN TAXABLE VALUE	17,700		
Bronx, NY 10463-3105	ACRES 30.00	17,700	SCHOOL TAXABLE VALUE	17,700		
	EAST-0153550 NRTH-1663142		AG001 Ag Dist #1	.00 MT		
	DEED BOOK 869 PG-00422		FD025 Brier Hill Fire Dist	17,700 TO M		
	FULL MARKET VALUE	17,700				

97.001-2-7	1599 Oak Point Rd			97.001-2-7		*****
Perretta Victor N Jr	240 Rural res		Basic Star 41854 0	0		1- 83- 6
Perretta Barbara	Morristown 406001	17,500	COUNTY TAXABLE VALUE	66,200		0 30,000
1599 Oak Point Rd	ACRES 19.20	66,200	TOWN TAXABLE VALUE	66,200		
Ogdensburg, NY 13669	EAST-0154473 NRTH-1663024		SCHOOL TAXABLE VALUE	36,200		
	DEED BOOK 1015 PG-00429		AG001 Ag Dist #1	.00 MT		
	FULL MARKET VALUE	66,200	FD025 Brier Hill Fire Dist	66,200 TO M		

97.001-2-10.2	Oak Point Rd			97.001-2-10.2		*****
England Clifford P Jr	311 Res vac land		COUNTY TAXABLE VALUE	8,500		1-106-14.2
1220 Fisher Ave	Morristown 406001	8,500	TOWN TAXABLE VALUE	8,500		
Cortland, NY 13045	FRNT 390.00 DPTH	8,500	SCHOOL TAXABLE VALUE	8,500		
	ACRES 2.00		AG001 Ag Dist #1	.00 MT		
	EAST-0153851 NRTH-1661907		FD025 Brier Hill Fire Dist	8,500 TO M		
	DEED BOOK 2005 PG-21005					
	FULL MARKET VALUE	8,500				

STATE OF NEW YORK
 COUNTY - St Lawrence
 TOWN - Morristown
 SWIS - 406089

2 0 1 2 F I N A L A S S E S S M E N T R O L L
 T A X A B L E SECTION OF THE ROLL - 1
 TAX MAP NUMBER SEQUENCE
 UNIFORM PERCENT OF VALUE IS 100.00
 UNIFORM PERCENT OF VALUE IS 100.00

PAGE 366
 VALUATION DATE-JUL 01, 2011
 TAXABLE STATUS DATE-MAR 01, 2012

TAX MAP PARCEL NUMBER	PROPERTY LOCATION & CLASS	ASSESSMENT	EXEMPTION CODE-----	COUNTY-----	TOWN-----	SCHOOL
CURRENT OWNERS NAME	SCHOOL DISTRICT	LAND	TAX DESCRIPTION	TAXABLE VALUE		ACCOUNT NO.
CURRENT OWNERS ADDRESS	PARCEL SIZE/GRID COORD	TOTAL	SPECIAL DISTRICTS			
***** 97.001-2-10.11 *****						
3027 Sh 37						1-106-14.1
97.001-2-10.11	116 Other stock		Basic Star 41854	0	0	30,000
Warren Christa J	Morristown 406001	32,400	Silo 42100	0	100	100
Warren, Clara	ACRES 72.80	60,300	COUNTY TAXABLE VALUE		60,200	
9264 State Highway 58	EAST-0155457 NRTH-1661629		TOWN TAXABLE VALUE		60,200	
Ogdensburg, NY 13669-4255	DEED BOOK 1106 PG-330		SCHOOL TAXABLE VALUE		30,200	
	FULL MARKET VALUE	60,300	AG001 Ag Dist #1		.00 MT	
			FD025 Brier Hill Fire Dist		60,200 TO M	
			100 EX			
***** 97.001-2-10.12 *****						
97.001-2-10.12	Sh 37 & Oak Point Rd					
England Clifford	314 Rural vac<10		COUNTY TAXABLE VALUE		10,300	
1220 Fisher Ave	Morristown 406001	10,300	TOWN TAXABLE VALUE		10,300	
Cortland, NY 13045	FRNT 427.00 DPTH	10,300	SCHOOL TAXABLE VALUE		10,300	
	ACRES 6.50		AG001 Ag Dist #1		.00 MT	
	EAST-0154275 NRTH-1661782		FD025 Brier Hill Fire Dist		10,300 TO M	
	DEED BOOK 1108 PG-235					
	FULL MARKET VALUE	10,300				
***** 97.001-2-11 *****						
97.001-2-11	Oak Point Rd					1- 97- 1
Whitman Barbara Soragna	105 Vac farmland		COUNTY TAXABLE VALUE		15,200	
2940 State Highway 37	Morristown 406001	15,200	TOWN TAXABLE VALUE		15,200	
Ogdensburg, NY 13669	ACRES 41.60	15,200	SCHOOL TAXABLE VALUE		15,200	
	EAST-0153553 NRTH-1661189		AG001 Ag Dist #1		.00 MT	
	DEED BOOK 854 PG-00418		FD025 Brier Hill Fire Dist		15,200 TO M	
	FULL MARKET VALUE	15,200				
***** 97.001-2-12 *****						
97.001-2-12	2940 Sh 37					1- 97- 2
Whitman Barbara Soragna	240 Rural res		Vet - Comb 41131	0	20,000	0
2940 State Highway 37	Morristown 406001	27,700	Basic Star 41854	0	0	30,000
Ogdensburg, NY 13669	ACRES 59.60	85,200	COUNTY TAXABLE VALUE		65,200	
	EAST-0154929 NRTH-1660468		TOWN TAXABLE VALUE		65,200	
	DEED BOOK 854 PG-00418		SCHOOL TAXABLE VALUE		55,200	
	FULL MARKET VALUE	85,200	AG001 Ag Dist #1		.00 MT	
			FD025 Brier Hill Fire Dist		85,200 TO M	
***** 97.001-2-13 *****						
97.001-2-13	Olds Mill Rd					1- 85- 3
Whitman Noel T	105 Vac farmland		COUNTY TAXABLE VALUE		7,200	
Whitman Barbara	Morristown 406001	7,200	TOWN TAXABLE VALUE		7,200	
2940 State Highway 37	ACRES 18.00	7,200	SCHOOL TAXABLE VALUE		7,200	
Ogdensburg, NY 13669	EAST-0152830 NRTH-1660539		AG001 Ag Dist #1		.00 MT	
	DEED BOOK 1084 PG-697		FD025 Brier Hill Fire Dist		7,200 TO M	
	FULL MARKET VALUE	7,200				

STATE OF NEW YORK
COUNTY - St Lawrence
TOWN - Morristown
SWIS - 406089

2 0 1 2 F I N A L A S S E S S M E N T R O L L
T A X A B L E SECTION OF THE ROLL - 1
TAX MAP NUMBER SEQUENCE
UNIFORM PERCENT OF VALUE IS 100.00
UNIFORM PERCENT OF VALUE IS 100.00

PAGE 367
VALUATION DATE-JUL 01, 2011
TAXABLE STATUS DATE-MAR 01, 2012

TAX MAP PARCEL NUMBER	PROPERTY LOCATION & CLASS	ASSESSMENT	EXEMPTION CODE	COUNTY	TOWN	SCHOOL
CURRENT OWNERS NAME	SCHOOL DISTRICT	LAND	TAX DESCRIPTION	TAXABLE VALUE		
CURRENT OWNERS ADDRESS	PARCEL SIZE/GRID COORD	TOTAL	SPECIAL DISTRICTS			ACCOUNT NO.
***** 97.001-2-14.2 *****						
2900,2904	Sh 37					
97.001-2-14.2	240 Rural res		RPTL466_f 41690	0	3,000	3,000
VanVleet Susan C	Morristown 406001	30,300	Basic Star 41854	0	0	30,000
2904 State Highway 37	Easement 2004/11170	168,200	COUNTY TAXABLE VALUE		165,200	
Ogdensburg, NY 13669	ACRES 57.90		TOWN TAXABLE VALUE		165,200	
	EAST-0154831 NRTH-1659489		SCHOOL TAXABLE VALUE		135,200	
	DEED BOOK 2011 PG-19475		AG001 Ag Dist #1		.00 MT	
	FULL MARKET VALUE	168,200	FD025 Brier Hill Fire Dist		168,200 TO M	
***** 97.001-2-14.3 *****						
2857	Sh 37					
97.001-2-14.3	270 Mfg housing		COUNTY TAXABLE VALUE		28,400	
Paquette Peter A	Morristown 406001	13,600	TOWN TAXABLE VALUE		28,400	
Paquette Mary M	315'ff	28,400	SCHOOL TAXABLE VALUE		28,400	
PO Box 20	ACRES 12.50		AG001 Ag Dist #1		.00 MT	
Morristown, NY 13664	EAST-0152595 NRTH-1658622		FD025 Brier Hill Fire Dist		28,400 TO M	
	DEED BOOK 2003 PG-12140					
	FULL MARKET VALUE	28,400				
***** 97.001-2-14.11 *****						
2908	Sh 37					1- 85- 5
97.001-2-14.11	210 1 Family Res		Home Imp - 44212	0	38,140	0
Underwood Tracy	Morristown 406001	11,300	Home Impro 44213	0	0	21,000
Putman Frank L	Also 326/162	118,588	Enhanced S 41834	0	0	0
1463 Sykesville Rd	FRNT 267.00 DPTH		COUNTY TAXABLE VALUE		80,448	62,200
Sykesville, MD 21784	ACRES 3.80 BANK8888869		TOWN TAXABLE VALUE		97,588	
	EAST-0153940 NRTH-1659827		SCHOOL TAXABLE VALUE		56,388	
	DEED BOOK 2009 PG-6200		AG001 Ag Dist #1		.00 MT	
	FULL MARKET VALUE	118,588	FD025 Brier Hill Fire Dist		59,448 TO M	
			59,140 EX			
***** 97.001-2-14.12 *****						
5,65	Olds Mill Rd					
97.001-2-14.12	240 Rural res		Basic Star 41854	0	0	30,000
Zook Sam J	Morristown 406001	35,200	COUNTY TAXABLE VALUE		73,100	
Zook Barbara J	Home under const 30% done	73,100	TOWN TAXABLE VALUE		73,100	
65 Olds Mill Rd	\$5000		SCHOOL TAXABLE VALUE		43,100	
Ogdensburg, NY 13669	ACRES 88.20		AG001 Ag Dist #1		.00 MT	
	EAST-0152041 NRTH-1659709		FD025 Brier Hill Fire Dist		73,100 TO M	
	DEED BOOK 2004 PG-13722					
	FULL MARKET VALUE	73,100				
***** 97.001-2-15.11 *****						
	Sh 37					1- 25- 8.1
97.001-2-15.11	322 Rural vac>10		COUNTY TAXABLE VALUE		6,000	
Warren Michael & Etal	Morristown 406001	6,000	TOWN TAXABLE VALUE		6,000	
2669 State Highway 37	ACRES 21.00	6,000	SCHOOL TAXABLE VALUE		6,000	
Brier Hill, NY 13614	EAST-0152643 NRTH-1658130		AG001 Ag Dist #1		.00 MT	
	DEED BOOK 2010 PG-13649		FD025 Brier Hill Fire Dist		6,000 TO M	
	FULL MARKET VALUE	6,000				

STATE OF NEW YORK
 COUNTY - St Lawrence
 TOWN - Morristown
 SWIS - 406089

2 0 1 2 F I N A L A S S E S S M E N T R O L L
 T A X A B L E SECTION OF THE ROLL - 1
 TAX MAP NUMBER SEQUENCE
 UNIFORM PERCENT OF VALUE IS 100.00
 UNIFORM PERCENT OF VALUE IS 100.00

PAGE 368
 VALUATION DATE-JUL 01, 2011
 TAXABLE STATUS DATE-MAR 01, 2012

TAX MAP PARCEL NUMBER	PROPERTY LOCATION & CLASS	ASSESSMENT	EXEMPTION CODE-----	COUNTY-----	TOWN-----	SCHOOL
CURRENT OWNERS NAME	SCHOOL DISTRICT	LAND	TAX DESCRIPTION	TAXABLE VALUE		ACCOUNT NO.
CURRENT OWNERS ADDRESS	PARCEL SIZE/GRID COORD	TOTAL	SPECIAL DISTRICTS			

97.001-2-15.21	2864 Sh 37			97.001-2-15.21		*****
Butterfield Harry G	210 1 Family Res		Vet Eligib 41103	0	550	1- 25- 8.21
2864 State Highway 37	Morristown 406001	10,000	Vet Pro Ra 41112	0	0	
Ogdensburg, NY 13669	FRNT 222.00 DPTH 168.00	42,000	Basic Star 41854	0	0	30,000
	ACRES 0.91		COUNTY TAXABLE VALUE		25,629	
	EAST-0153537 NRTH-1658707		TOWN TAXABLE VALUE		41,450	
	DEED BOOK 1114 PG-43		SCHOOL TAXABLE VALUE		12,000	
	FULL MARKET VALUE	42,000	AG001 Ag Dist #1		.00 MT	
			FD025 Brier Hill Fire Dist		42,000 TO M	

97.001-2-15.22	2850 Sh 37			97.001-2-15.22		*****
Dulmage Brenda J	270 Mfg housing		COUNTY TAXABLE VALUE		40,800	1-25-8.22
248 High St	Morristown 406001	25,600	TOWN TAXABLE VALUE		40,800	
Morristown, NY 13664	ACRES 105.00	40,800	SCHOOL TAXABLE VALUE		40,800	
	EAST-0154802 NRTH-1658522		AG001 Ag Dist #1		.00 MT	
	DEED BOOK 2000 PG-25063		FD025 Brier Hill Fire Dist		40,800 TO M	
	FULL MARKET VALUE	40,800				

97.001-2-16	2824 Sh 37			97.001-2-16		*****
Perretta Patrick M	210 1 Family Res		COUNTY TAXABLE VALUE		89,200	1- 82- 2
2824 Sh 37	Morristown 406001	10,200	TOWN TAXABLE VALUE		89,200	
Ogdensburg, NY 13669	FRNT 200.00 DPTH 275.00	89,200	SCHOOL TAXABLE VALUE		89,200	
	BANK8888869		AG001 Ag Dist #1		.00 MT	
	EAST-0153512 NRTH-1657647		FD025 Brier Hill Fire Dist		89,200 TO M	
	DEED BOOK 2009 PG-7753					
	FULL MARKET VALUE	89,200				

97.001-2-17.1	2817,2788 Sh 37			97.001-2-17.1		*****
Perretta John N Jr	112 Dairy farm		Vet - Wart 41121	0	12,000	1- 82- 3
PO Box 582	Morristown 406001	63,500	Basic Star 41854	0	0	30,000
Brier Hill, NY 13614	ACRES 148.20	182,700	COUNTY TAXABLE VALUE		170,700	
	EAST-0152441 NRTH-1657251		TOWN TAXABLE VALUE		170,700	
	DEED BOOK 1999 PG-20610		SCHOOL TAXABLE VALUE		152,700	
	FULL MARKET VALUE	182,700	AG001 Ag Dist #1		.00 MT	
			FD025 Brier Hill Fire Dist		182,700 TO M	

97.001-2-17.2	2819 Sh 37			97.001-2-17.2		*****
Perretta Frank P	210 1 Family Res		Basic Star 41854	0	0	30,000
PO Box 541	Morristown 406001	10,400	COUNTY TAXABLE VALUE		82,665	
Brier Hill, NY 13614	FRNT 220.00 DPTH	82,665	TOWN TAXABLE VALUE		82,665	
	ACRES 1.80		SCHOOL TAXABLE VALUE		52,665	
	EAST-0153109 NRTH-1657644		AG001 Ag Dist #1		.00 MT	
	DEED BOOK 1057 PG-704		FD025 Brier Hill Fire Dist		82,665 TO M	
	FULL MARKET VALUE	82,665				

STATE OF NEW YORK
COUNTY - St Lawrence
TOWN - Morristown
SWIS - 406089

2 0 1 2 F I N A L A S S E S S M E N T R O L L
T A X A B L E SECTION OF THE ROLL - 1
TAX MAP NUMBER SEQUENCE
UNIFORM PERCENT OF VALUE IS 100.00
UNIFORM PERCENT OF VALUE IS 100.00

PAGE 369
VALUATION DATE-JUL 01, 2011
TAXABLE STATUS DATE-MAR 01, 2012

TAX MAP PARCEL NUMBER	PROPERTY LOCATION & CLASS	ASSESSMENT	EXEMPTION CODE	COUNTY	TOWN	SCHOOL
CURRENT OWNERS NAME	SCHOOL DISTRICT	LAND	TAX DESCRIPTION	TAXABLE VALUE		
CURRENT OWNERS ADDRESS	PARCEL SIZE/GRID COORD	TOTAL	SPECIAL DISTRICTS			ACCOUNT NO.
***** 97.001-2-18 *****						
2773 Sh 37						1- 94- 5
97.001-2-18	210 1 Family Res		RPTL466_f 41690	0	3,000	3,000
Simmons Lanny D	Morristown 406001	6,900	Basic Star 41854	0	0	30,000
2773 State Highway 37	FRNT 231.00 DPTH 364.00	47,000	COUNTY TAXABLE VALUE		44,000	
Ogdensburg, NY 13669	ACRES 1.90		TOWN TAXABLE VALUE		44,000	
	EAST-0153099 NRTH-1656488		SCHOOL TAXABLE VALUE		14,000	
	DEED BOOK 1047 PG-00996		AG001 Ag Dist #1		.00 MT	
	FULL MARKET VALUE	47,000	FD025 Brier Hill Fire Dist		47,000 TO M	
***** 97.001-2-19 *****						
2767 Sh 37						1- 91- 5
97.001-2-19	270 Mfg housing		COUNTY TAXABLE VALUE		39,900	
Lowery Vernon H	Morristown 406001	5,100	TOWN TAXABLE VALUE		39,900	
% Vernon A Lowery	FRNT 121.00 DPTH 174.00	39,900	SCHOOL TAXABLE VALUE		39,900	
185 Walrath Rd	ACRES 0.50		AG001 Ag Dist #1		.00 MT	
Hammond, NY 13646	EAST-0153148 NRTH-1656326		FD025 Brier Hill Fire Dist		39,900 TO M	
	DEED BOOK 2004 PG-15359					
	FULL MARKET VALUE	39,900				
***** 97.001-2-20.1 *****						
120 Wordon Rd						1- 82- 5
97.001-2-20.1	270 Mfg housing		Basic Star 41854	0	0	15,000
McEathron Everett J	Morristown 406001	5,000	COUNTY TAXABLE VALUE		15,000	
McEathron Ruth A	ACRES 1.40	15,000	TOWN TAXABLE VALUE		15,000	
11 Christina Dr	EAST-0149982 NRTH-1656959		SCHOOL TAXABLE VALUE		0	
Dover Plains, NY 12522	DEED BOOK 2003 PG-23086		AG001 Ag Dist #1		.00 MT	
	FULL MARKET VALUE	15,000	FD025 Brier Hill Fire Dist		15,000 TO M	
PRIOR OWNER ON 3/01/2012						
McEathron Everett J						
***** 97.001-2-20.2 *****						
112 Wordon Rd						
97.001-2-20.2	240 Rural res		Basic Star 41854	0	0	30,000
Swartzentruber Peter P	Morristown 406001	10,200	COUNTY TAXABLE VALUE		75,000	
Swartzentruber Amanda J	ACRES 97.60	75,000	TOWN TAXABLE VALUE		75,000	
112 Wordon Rd	EAST-0150928 NRTH-1657931		SCHOOL TAXABLE VALUE		45,000	
Morristown, NY 13664	DEED BOOK 2010 PG-13895		AG001 Ag Dist #1		.00 MT	
	FULL MARKET VALUE	75,000	FD025 Brier Hill Fire Dist		75,000 TO M	
***** 97.001-2-21.2 *****						
1348,1354 1370 Oak Point Rd						1- 30- 2.2
97.001-2-21.2	280 Res Multiple		Basic Star 41854	0	0	30,000
Roberts Rodney G	Morristown 406001	19,600	COUNTY TAXABLE VALUE		152,600	
1370 Oak Point Rd	(res & 2 Mh's)	152,600	TOWN TAXABLE VALUE		152,600	
Brier Hill, NY 13614	FRNT 904.00 DPTH		SCHOOL TAXABLE VALUE		122,600	
	ACRES 2.60		AG001 Ag Dist #1		.00 MT	
	EAST-0149649 NRTH-1659369		FD025 Brier Hill Fire Dist		152,600 TO M	
	DEED BOOK 943 PG-00547					
	FULL MARKET VALUE	152,600				

STATE OF NEW YORK
 COUNTY - St Lawrence
 TOWN - Morristown
 SWIS - 406089

2 0 1 2 F I N A L A S S E S S M E N T R O L L
 T A X A B L E SECTION OF THE ROLL - 1
 TAX MAP NUMBER SEQUENCE
 UNIFORM PERCENT OF VALUE IS 100.00
 UNIFORM PERCENT OF VALUE IS 100.00

PAGE 370
 VALUATION DATE-JUL 01, 2011
 TAXABLE STATUS DATE-MAR 01, 2012

TAX MAP PARCEL NUMBER	PROPERTY LOCATION & CLASS	ASSESSMENT	EXEMPTION CODE	COUNTY	TOWN	SCHOOL
CURRENT OWNERS NAME	SCHOOL DISTRICT	LAND	TAX DESCRIPTION	TAXABLE VALUE		
CURRENT OWNERS ADDRESS	PARCEL SIZE/GRID COORD	TOTAL	SPECIAL DISTRICTS			ACCOUNT NO.
***** 97.001-2-21.11 *****						
97.001-2-21.11	Oak Point Rd					1- 30- 2.1
Bender Michele A	321 Abandoned ag		COUNTY TAXABLE VALUE	10,000		
1370 Oak Point Rd	Morristown 406001	10,000	TOWN TAXABLE VALUE	10,000		
Brier Hill, NY 13614	ACRES 7.40	10,000	SCHOOL TAXABLE VALUE	10,000		
	EAST-0150484 NRTH-1659577		AG001 Ag Dist #1	.00 MT		
	DEED BOOK 2009 PG-17854		FD025 Brier Hill Fire Dist	10,000 TO M		
PRIOR OWNER ON 3/01/2012	FULL MARKET VALUE	10,000				
Bender Michele A						
***** 97.001-2-21.12 *****						
97.001-2-21.12	Oak Point Rd					
Bender Michele A	321 Abandoned ag		COUNTY TAXABLE VALUE	1,000		
2139 Damon Rd	Morristown 406001	1,000	TOWN TAXABLE VALUE	1,000		
New Woodstock, NY 13122	ACRES 1.10	1,000	SCHOOL TAXABLE VALUE	1,000		
	EAST-0150631 NRTH-1659931		AG001 Ag Dist #1	.00 MT		
	FULL MARKET VALUE	1,000	FD025 Brier Hill Fire Dist	1,000 TO M		
***** 97.001-2-21.13 *****						
97.001-2-21.13	Off Oak Point Rd					
Zook Sam J	322 Rural vac>10		Basic Star 41854	0	0	5,000
Zook Barbara J	Morristown 406001	5,000	COUNTY TAXABLE VALUE	5,000		
65 Old Mills Rd	FRNT 865.00 DPTH	5,000	TOWN TAXABLE VALUE	5,000		
Ogdensburg, NY 13669	ACRES 10.10		SCHOOL TAXABLE VALUE	0		
	EAST-0150625 NRTH-1659486		FD027 Fire Protection 1	5,000 TO M		
	DEED BOOK 2010 PG-12931					
	FULL MARKET VALUE	5,000				
***** 97.001-2-22.1 *****						
97.001-2-22.1	1290 Oak Point Rd					1- 87- 3
Roberts Bernard G (Lu)	210 1 Family Res		Aged - Cou 41802	0	12,075	0
Roberts Shirley A (Lu)	Morristown 406001	9,900	Aged - Tow 41803	0	0	24,150
% Michael P & Lisa Gemmill	FRNT 193.00 DPTH	48,300	Enhanced S 41834	0	0	48,300
1284 Oak Point Rd	ACRES 0.90		COUNTY TAXABLE VALUE	36,225		
Brier Hill, NY 13614	EAST-0148244 NRTH-1658452		TOWN TAXABLE VALUE	24,150		
	DEED BOOK 2004 PG-9377		SCHOOL TAXABLE VALUE	0		
	FULL MARKET VALUE	48,300	AG001 Ag Dist #1	.00 MT		
			FD025 Brier Hill Fire Dist	48,300 TO M		
***** 97.001-2-22.2 *****						
97.001-2-22.2	1284 Oak Point Rd					
Gemmill Michael P	270 Mfg housing		Basic Star 41854	0	0	24,600
Gemmill Lisa	Morristown 406001	3,300	COUNTY TAXABLE VALUE	24,600		
1284 Oak Point Rd	FRNT 132.00 DPTH	24,600	TOWN TAXABLE VALUE	24,600		
Brier Hill, NY 13614	ACRES 0.30		SCHOOL TAXABLE VALUE	0		
	EAST-0148121 NRTH-1658393		AG001 Ag Dist #1	.00 MT		
	DEED BOOK 1047 PG-00747		FD025 Brier Hill Fire Dist	24,600 TO M		
	FULL MARKET VALUE	24,600				

STATE OF NEW YORK
 COUNTY - St Lawrence
 TOWN - Morristown
 SWIS - 406089

2 0 1 2 F I N A L A S S E S S M E N T R O L L
 T A X A B L E SECTION OF THE ROLL - 1
 TAX MAP NUMBER SEQUENCE
 UNIFORM PERCENT OF VALUE IS 100.00
 UNIFORM PERCENT OF VALUE IS 100.00

PAGE 371
 VALUATION DATE-JUL 01, 2011
 TAXABLE STATUS DATE-MAR 01, 2012

TAX MAP PARCEL NUMBER	PROPERTY LOCATION & CLASS	ASSESSMENT	EXEMPTION CODE-----	COUNTY-----	TOWN-----	SCHOOL
CURRENT OWNERS NAME	SCHOOL DISTRICT	LAND	TAX DESCRIPTION	TAXABLE VALUE		
CURRENT OWNERS ADDRESS	PARCEL SIZE/GRID COORD	TOTAL	SPECIAL DISTRICTS			ACCOUNT NO.
***** 97.001-2-23.11 *****						
250	Wordon Rd					1- 39- 4
97.001-2-23.11	311 Res vac land		COUNTY TAXABLE VALUE	9,100		
Ceresoli Donald A Sr	Morristown 406001	9,100	TOWN TAXABLE VALUE	9,100		
PO Box 217	475'ff	9,100	SCHOOL TAXABLE VALUE	9,100		
Hammond, NY 13646	ACRES 3.40		AG001 Ag Dist #1	.00 MT		
	EAST-0147715 NRTH-1657510		FD025 Brier Hill Fire Dist	9,100 TO M		
	DEED BOOK 2004 PG-22161					
	FULL MARKET VALUE	9,100				
***** 97.001-2-23.121 *****						
198	Wordon Rd					
97.001-2-23.121	116 Other stock		COUNTY TAXABLE VALUE	70,000		
Ceresoli Donald A Sr	Morristown 406001	46,000	TOWN TAXABLE VALUE	70,000		
PO Box 217	ACRES 120.70	70,000	SCHOOL TAXABLE VALUE	70,000		
Hammond, NY 13646	EAST-0148996 NRTH-1658043		AG001 Ag Dist #1	.00 MT		
	DEED BOOK 1090 PG-784		FD025 Brier Hill Fire Dist	70,000 TO M		
	FULL MARKET VALUE	70,000				
***** 97.001-2-23.122 *****						
Off	Wordon Rd					
97.001-2-23.122	314 Rural vac<10		COUNTY TAXABLE VALUE	6,500		
Huot Randy J	Morristown 406001	6,500	TOWN TAXABLE VALUE	6,500		
153 Wordon Rd	FRNT 177.00 DPTH	6,500	SCHOOL TAXABLE VALUE	6,500		
Brier Hill, NY 13614	ACRES 2.40		AG001 Ag Dist #1	.00 MT		
	EAST-0149494 NRTH-1656357		FD025 Brier Hill Fire Dist	6,500 TO M		
	DEED BOOK 2004 PG-4580					
	FULL MARKET VALUE	6,500				
***** 97.001-2-25 *****						
153	Wordon Rd					1- 38-13.2
97.001-2-25	270 Mfg housing		Vet - Comb 41131	0	9,500	0
Huot Randy J	Morristown 406001	9,500	Basic Star 41854	0	0	30,000
153 Wordon Rd	FRNT 165.00 DPTH 260.00	38,000	COUNTY TAXABLE VALUE	28,500		
Brier Hill, NY 13614	EAST-0149478 NRTH-1656680		TOWN TAXABLE VALUE	28,500		
	DEED BOOK 1999 PG-1877		SCHOOL TAXABLE VALUE	8,000		
	FULL MARKET VALUE	38,000	AG001 Ag Dist #1	.00 MT		
			FD025 Brier Hill Fire Dist	38,000 TO M		
***** 97.001-2-28.1 *****						
1194	Oak Point Rd					1- 77-15
97.001-2-28.1	240 Rural res		COUNTY TAXABLE VALUE	26,400		
Lowery James R	Morristown 406001	18,500	TOWN TAXABLE VALUE	26,400		
PO Box 557	ACRES 29.00	26,400	SCHOOL TAXABLE VALUE	26,400		
Morristown, NY 13664	EAST-0146744 NRTH-1657164		AG001 Ag Dist #1	.00 MT		
	DEED BOOK 2010 PG-15432		FD025 Brier Hill Fire Dist	26,400 TO M		
	FULL MARKET VALUE	26,400				

STATE OF NEW YORK
 COUNTY - St Lawrence
 TOWN - Morristown
 SWIS - 406089

2 0 1 2 F I N A L A S S E S S M E N T R O L L
 T A X A B L E SECTION OF THE ROLL - 1
 TAX MAP NUMBER SEQUENCE
 UNIFORM PERCENT OF VALUE IS 100.00
 UNIFORM PERCENT OF VALUE IS 100.00

PAGE 372
 VALUATION DATE-JUL 01, 2011
 TAXABLE STATUS DATE-MAR 01, 2012

TAX MAP PARCEL NUMBER	PROPERTY LOCATION & CLASS	ASSESSMENT	EXEMPTION CODE-----	COUNTY-----	TOWN-----	SCHOOL
CURRENT OWNERS NAME	SCHOOL DISTRICT	LAND	TAX DESCRIPTION	TAXABLE VALUE		
CURRENT OWNERS ADDRESS	PARCEL SIZE/GRID COORD	TOTAL	SPECIAL DISTRICTS			ACCOUNT NO.
***** 97.001-2-28.2 *****						
97.001-2-28.2	Wordon Rd 321 Abandoned ag		COUNTY TAXABLE VALUE	27,000		
Lowery James R	Morristown 406001	27,000	TOWN TAXABLE VALUE	27,000		
2677 State Highway 37	FRNT 55.00 DPTH	27,000	SCHOOL TAXABLE VALUE	27,000		
Brier Hill, NY 13614	ACRES 62.80 EAST-0147565 NRTH-1656319 DEED BOOK 2008 PG-20208 FULL MARKET VALUE	27,000				
***** 97.001-2-30 *****						
97.001-2-30	1174 Oak Point Rd 210 1 Family Res		Basic Star 41854	0	0	30,000
Wade Lora K	Morristown 406001	11,000	COUNTY TAXABLE VALUE	67,900		
1174 Oak Point Rd	ACRES 3.90	67,900	TOWN TAXABLE VALUE	67,900		
Brier Hill, NY 13614	EAST-0145963 NRTH-1656920 DEED BOOK 2004 PG-21612 FULL MARKET VALUE	67,900	SCHOOL TAXABLE VALUE AG001 Ag Dist #1 FD025 Brier Hill Fire Dist	37,900 .00 MT 67,900 TO M		
***** 97.001-2-31 *****						
97.001-2-31	Wordon Rd 323 Vacant rural		COUNTY TAXABLE VALUE	15,400		
Huot Randy J	Morristown 406001	15,400	TOWN TAXABLE VALUE	15,400		
153 Wordon Rd	ACRES 22.40	15,400	SCHOOL TAXABLE VALUE	15,400		
Brier Hill, NY 13614	EAST-0150225 NRTH-1656280 DEED BOOK 2004 PG-4579 FULL MARKET VALUE	15,400	AG001 Ag Dist #1 FD025 Brier Hill Fire Dist	.00 MT 15,400 TO M		
***** 97.001-2-32 *****						
97.001-2-32	3057,3063 Sh 37 240 Rural res		Basic Star 41854	0	0	1- 96-10 30,000
Snye Martin	Morristown 406001	36,000	COUNTY TAXABLE VALUE	114,100		
Snye Michele	ACRES 87.20	114,100	TOWN TAXABLE VALUE	114,100		
3063 State Highway 37	EAST-0154536 NRTH-1663920 DEED BOOK 946 PG-78 FULL MARKET VALUE	114,100	SCHOOL TAXABLE VALUE AG001 Ag Dist #1 FD025 Brier Hill Fire Dist	84,100 .00 MT 114,100 TO M		
Ogdensburg, NY 13669						
***** 97.001-3-1 *****						
97.001-3-1	90 Olds Mill Rd 314 Rural vac<10		COUNTY TAXABLE VALUE	8,100		1- 85- 4
Citizens Network Inc	Morristown 406001	8,100	TOWN TAXABLE VALUE	8,100		
PO Box 217	FRNT 292.00 DPTH 614.00	8,100	SCHOOL TAXABLE VALUE	8,100		
Hammond, NY 13646	ACRES 4.50 EAST-0151845 NRTH-1661284 DEED BOOK 1998 PG-3298 FULL MARKET VALUE	8,100	AG001 Ag Dist #1 FD025 Brier Hill Fire Dist	.00 MT 8,100 TO M		

STATE OF NEW YORK
 COUNTY - St Lawrence
 TOWN - Morristown
 SWIS - 406089

2 0 1 2 F I N A L A S S E S S M E N T R O L L
 T A X A B L E SECTION OF THE ROLL - 1
 TAX MAP NUMBER SEQUENCE
 UNIFORM PERCENT OF VALUE IS 100.00
 UNIFORM PERCENT OF VALUE IS 100.00

PAGE 373
 VALUATION DATE-JUL 01, 2011
 TAXABLE STATUS DATE-MAR 01, 2012

TAX MAP PARCEL NUMBER	PROPERTY LOCATION & CLASS	ASSESSMENT	EXEMPTION CODE-----	COUNTY-----	TOWN-----	SCHOOL
CURRENT OWNERS NAME	SCHOOL DISTRICT	LAND	TAX DESCRIPTION	TAXABLE VALUE		
CURRENT OWNERS ADDRESS	PARCEL SIZE/GRID COORD	TOTAL	SPECIAL DISTRICTS			ACCOUNT NO.
***** 97.001-3-2 *****						
97.001-3-2	Oak Point Rd 314 Rural vac<10		COUNTY TAXABLE VALUE	9,700		
Hasselmann Donald	Morristown 406001	9,700	TOWN TAXABLE VALUE	9,700		
Hasselmann Christine	FRNT 291.00 DPTH 745.00	9,700	SCHOOL TAXABLE VALUE	9,700		
827 Alder St	ACRES 4.90		AG001 Ag Dist #1	.00 MT		
Scranton, PA 18505	EAST-0152053 NRTH-1661464		FD025 Brier Hill Fire Dist	9,700 TO M		
	DEED BOOK 1051 PG-18					
	FULL MARKET VALUE	9,700				
***** 97.001-3-3 *****						
97.001-3-3	Oak Point Rd 314 Rural vac<10		COUNTY TAXABLE VALUE	8,300		
Citizens Network Inc	Morristown 406001	8,300	TOWN TAXABLE VALUE	8,300		
PO Box 217	FRNT 291.00 DPTH	8,300	SCHOOL TAXABLE VALUE	8,300		
Hammond, NY 13646	ACRES 4.90		AG001 Ag Dist #1	.00 MT		
	EAST-0152294 NRTH-1661630		FD025 Brier Hill Fire Dist	8,300 TO M		
	DEED BOOK 1998 PG-3303					
	FULL MARKET VALUE	8,300				
***** 97.001-3-4 *****						
97.001-3-4	Oak Point Rd 314 Rural vac<10		COUNTY TAXABLE VALUE	8,300		
Citizens Network Inc	Morristown 406001	8,300	TOWN TAXABLE VALUE	8,300		
PO Box 217	FRNT 291.00 DPTH	8,300	SCHOOL TAXABLE VALUE	8,300		
Hammond, NY 13646	ACRES 4.90		AG001 Ag Dist #1	.00 MT		
	EAST-0152574 NRTH-1661754		FD025 Brier Hill Fire Dist	8,300 TO M		
	DEED BOOK 1998 PG-3291					
	FULL MARKET VALUE	8,300				
***** 97.001-3-5 *****						
97.001-3-5	Olds Mill Rd 314 Rural vac<10		COUNTY TAXABLE VALUE	8,400		
Citizens Network Inc	Morristown 406001	8,400	TOWN TAXABLE VALUE	8,400		
PO Box 217	FRNT 200.00 DPTH	8,400	SCHOOL TAXABLE VALUE	8,400		
Hammond, NY 13646	ACRES 5.30		AG001 Ag Dist #1	.00 MT		
	EAST-0151971 NRTH-1661929		FD025 Brier Hill Fire Dist	8,400 TO M		
	DEED BOOK 1998 PG-3296					
	FULL MARKET VALUE	8,400				
***** 97.001-3-6 *****						
97.001-3-6	Olds Mill Rd 314 Rural vac<10		COUNTY TAXABLE VALUE	9,800		
Citizens Network Inc	Morristown 406001	9,800	TOWN TAXABLE VALUE	9,800		
PO Box 217	FRNT 200.00 DPTH	9,800	SCHOOL TAXABLE VALUE	9,800		
Hammond, NY 13646	ACRES 5.30		AG001 Ag Dist #1	.00 MT		
	EAST-0151864 NRTH-1662105		FD025 Brier Hill Fire Dist	9,800 TO M		
	DEED BOOK 1998 PG-3293					
	FULL MARKET VALUE	9,800				

STATE OF NEW YORK
COUNTY - St Lawrence
TOWN - Morristown
SWIS - 406089

2 0 1 2 F I N A L A S S E S S M E N T R O L L
T A X A B L E SECTION OF THE ROLL - 1

PAGE 374
VALUATION DATE-JUL 01, 2011
TAXABLE STATUS DATE-MAR 01, 2012

TAX MAP NUMBER SEQUENCE
UNIFORM PERCENT OF VALUE IS 100.00
UNIFORM PERCENT OF VALUE IS 100.00

TAX MAP PARCEL NUMBER	PROPERTY LOCATION & CLASS	ASSESSMENT	EXEMPTION CODE	COUNTY	TOWN	SCHOOL
CURRENT OWNERS NAME	SCHOOL DISTRICT	LAND	TAX DESCRIPTION			
CURRENT OWNERS ADDRESS	PARCEL SIZE/GRID COORD	TOTAL	SPECIAL DISTRICTS			ACCOUNT NO.
***** 97.001-3-7 *****						
97.001-3-7	Olds Mill Rd					
Citizens Network Inc	314 Rural vac<10		COUNTY TAXABLE VALUE			5,400
PO Box 217	Morristown 406001	5,400	TOWN TAXABLE VALUE			5,400
Hammond, NY 13646	FRNT 200.00 DPTH	5,400	SCHOOL TAXABLE VALUE			5,400
	ACRES 5.30		AG001 Ag Dist #1			.00 MT
	EAST-0151745 NRTH-1662264		FD025 Brier Hill Fire Dist			5,400 TO M
	DEED BOOK 1998 PG-3295					
	FULL MARKET VALUE	5,400				
***** 97.001-3-8 *****						
97.001-3-8	Olds Mill Rd					1- 85- 4
Citizens Network Inc	314 Rural vac<10		COUNTY TAXABLE VALUE			5,400
PO Box 217	Morristown 406001	5,400	TOWN TAXABLE VALUE			5,400
Hammond, NY 13646	FRNT 200.00 DPTH	5,400	SCHOOL TAXABLE VALUE			5,400
	ACRES 5.30		AG001 Ag Dist #1			.00 MT
	EAST-0151646 NRTH-1662440		FD025 Brier Hill Fire Dist			5,400 TO M
	DEED BOOK 1998 PG-3302					
	FULL MARKET VALUE	5,400				
***** 97.001-3-9 *****						
97.001-3-9	Olds Mill Rd					1- 85- 4
Morley William L Jr	314 Rural vac<10		COUNTY TAXABLE VALUE			9,800
200 Patterson St	Morristown 406001	9,800	TOWN TAXABLE VALUE			9,800
Ogdensburg, NY 13669	FRNT 200.00 DPTH	9,800	SCHOOL TAXABLE VALUE			9,800
	ACRES 5.30		AG001 Ag Dist #1			.00 MT
	EAST-0151541 NRTH-1662622		FD025 Brier Hill Fire Dist			9,800 TO M
	DEED BOOK 2010 PG-19824					
	FULL MARKET VALUE	9,800				
***** 97.001-3-10 *****						
97.001-3-10	Olds Mill Rd					1- 85- 4
Citizens Network Inc	314 Rural vac<10		COUNTY TAXABLE VALUE			5,400
PO Box 217	Morristown 406001	5,400	TOWN TAXABLE VALUE			5,400
Hammond, NY 13646	FRNT 200.00 DPTH	5,400	SCHOOL TAXABLE VALUE			5,400
	ACRES 5.30		AG001 Ag Dist #1			.00 MT
	EAST-0151442 NRTH-1662783		FD025 Brier Hill Fire Dist			5,400 TO M
	DEED BOOK 1998 PG-3301					
	FULL MARKET VALUE	5,400				
***** 97.001-3-11 *****						
97.001-3-11	Olds Mill Rd					1- 85- 4
Eason Frank	314 Rural vac<10		COUNTY TAXABLE VALUE			9,800
Yourse Betty	Morristown 406001	9,800	TOWN TAXABLE VALUE			9,800
4139 Ridgview Rd	FRNT 200.00 DPTH	9,800	SCHOOL TAXABLE VALUE			9,800
Cleveland, OH 44144	ACRES 5.30		AG001 Ag Dist #1			.00 MT
	EAST-0151326 NRTH-1662937		FD025 Brier Hill Fire Dist			9,800 TO M
	DEED BOOK 1058 PG-943					
	FULL MARKET VALUE	9,800				

STATE OF NEW YORK
 COUNTY - St Lawrence
 TOWN - Morristown
 SWIS - 406089

2 0 1 2 F I N A L A S S E S S M E N T R O L L
 T A X A B L E SECTION OF THE ROLL - 1
 TAX MAP NUMBER SEQUENCE
 UNIFORM PERCENT OF VALUE IS 100.00
 UNIFORM PERCENT OF VALUE IS 100.00

PAGE 375
 VALUATION DATE-JUL 01, 2011
 TAXABLE STATUS DATE-MAR 01, 2012

TAX MAP PARCEL NUMBER	PROPERTY LOCATION & CLASS	ASSESSMENT	EXEMPTION CODE-----	COUNTY-----	TOWN-----	SCHOOL
CURRENT OWNERS NAME	SCHOOL DISTRICT	LAND	TAX DESCRIPTION	TAXABLE VALUE		
CURRENT OWNERS ADDRESS	PARCEL SIZE/GRID COORD	TOTAL	SPECIAL DISTRICTS			ACCOUNT NO.

97.001-3-12	186 Olds Mill Rd			97.001-3-12		*****
Carter Walter H Jr	260 Seasonal res		COUNTY TAXABLE VALUE	28,900		1- 85- 4
421 Oak St	Morristown 406001	20,900	TOWN TAXABLE VALUE	28,900		
Ogdensburg, NY 13669	FRNT 200.00 DPTH	28,900	SCHOOL TAXABLE VALUE	28,900		
	ACRES 5.30		AG001 Ag Dist #1	.00 MT		
	EAST-0151208 NRTH-1663126		FD025 Brier Hill Fire Dist	28,900 TO M		
	DEED BOOK 2007 PG-1856					
	FULL MARKET VALUE	28,900				

97.001-3-13	Olds Mill Rd			97.001-3-13		*****
Citizens Network Inc	314 Rural vac<10		COUNTY TAXABLE VALUE	5,400		1- 85- 4
PO Box 217	Morristown 406001	5,400	TOWN TAXABLE VALUE	5,400		
Hammond, NY 13646	FRNT 200.00 DPTH	5,400	SCHOOL TAXABLE VALUE	5,400		
	ACRES 5.30		AG001 Ag Dist #1	.00 MT		
	EAST-0151110 NRTH-1663292		FD025 Brier Hill Fire Dist	5,400 TO M		
	DEED BOOK 1998 PG-3290					
	FULL MARKET VALUE	5,400				

97.001-3-14	Olds Mill Rd			97.001-3-14		*****
Citizens Network Inc	314 Rural vac<10		COUNTY TAXABLE VALUE	5,400		1- 85- 4
PO Box 217	Morristown 406001	5,400	TOWN TAXABLE VALUE	5,400		
Hammond, NY 13646	FRNT 200.00 DPTH	5,400	SCHOOL TAXABLE VALUE	5,400		
	ACRES 5.30		AG001 Ag Dist #1	.00 MT		
	EAST-0150987 NRTH-1663457		FD025 Brier Hill Fire Dist	5,400 TO M		
	DEED BOOK 1998 PG-3299					
	FULL MARKET VALUE	5,400				

97.001-3-15	Olds Mill Rd			97.001-3-15		*****
Perretta Victor N Jr	314 Rural vac<10		COUNTY TAXABLE VALUE	1,100		1- 85- 4
PO Box 56	Morristown 406001	1,100	TOWN TAXABLE VALUE	1,100		
Brier Hill, NY 13614-0056	FRNT 189.00 DPTH	1,100	SCHOOL TAXABLE VALUE	1,100		
	ACRES 5.30		AG001 Ag Dist #1	.00 MT		
	EAST-0150883 NRTH-1663630		FD025 Brier Hill Fire Dist	1,100 TO M		
	DEED BOOK 1998 PG-2668					
	FULL MARKET VALUE	1,100				

STATE OF NEW YORK
 COUNTY - St Lawrence
 TOWN - Morristown
 SWIS - 406089

2 0 1 2 F I N A L A S S E S S M E N T R O L L
 T A X A B L E SECTION OF THE ROLL - 1
 M A P S E C T I O N - 097
 S U B - S E C T I O N - 001
 U N I F O R M P E R C E N T O F V A L U E I S 100.00

PAGE 376
 VALUATION DATE-JUL 01, 2011
 TAXABLE STATUS DATE-MAR 01, 2012
 RPS150/V04/L015
 CURRENT DATE 6/14/2012

*** S P E C I A L D I S T R I C T S U M M A R Y ***

CODE	DISTRICT NAME	TOTAL PARCELS	EXTENSION TYPE	EXTENSION VALUE	AD VALOREM VALUE	EXEMPT AMOUNT	TAXABLE VALUE
AG001	Ag Dist #1	61	MOVTAX				
FD025	Brier Hill Fir	62	TOTAL M		2717,453	59,240	2658,213
FD027	Fire Protectio	1	TOTAL M		5,000		5,000

*** S C H O O L D I S T R I C T S U M M A R Y ***

CODE	DISTRICT NAME	TOTAL PARCELS	ASSESSED LAND	ASSESSED TOTAL	EXEMPT AMOUNT	TOTAL TAXABLE	STAR AMOUNT	STAR TAXABLE
406001	Morristown	64	1226,400	2749,453	6,100	2743,353	667,300	2076,053
	S U B - T O T A L	64	1226,400	2749,453	6,100	2743,353	667,300	2076,053
	T O T A L	64	1226,400	2749,453	6,100	2743,353	667,300	2076,053

*** S Y S T E M C O D E S S U M M A R Y ***

NO SYSTEM EXEMPTIONS AT THIS LEVEL

*** E X E M P T I O N S U M M A R Y ***

CODE	DESCRIPTION	TOTAL PARCELS	COUNTY	TOWN	SCHOOL
41103	Vet Eligib	1		550	
41112	Vet Pro Ra	1	16,371		
41121	Vet - Wart	2	24,000	24,000	
41131	Vet - Comb	2	29,500	29,500	
41690	RPTL466_f	2	6,000	6,000	6,000
41720	Ag Distric	1			
41802	Aged - Cou	1	12,075		
41803	Aged - Tow	1		24,150	
41834	Enhanced S	3			172,700
41854	Basic Star	18			494,600
42100	Silo	1	100	100	100
44212	Home Imp -	1	38,140		

STATE OF NEW YORK
 COUNTY - St Lawrence
 TOWN - Morristown
 SWIS - 406089

2 0 1 2 F I N A L A S S E S S M E N T R O L L
 T A X A B L E SECTION OF THE ROLL - 1
 M A P S E C T I O N - 097
 S U B - S E C T I O N - 001
 UNIFORM PERCENT OF VALUE IS 100.00

PAGE 377
 VALUATION DATE-JUL 01, 2011
 TAXABLE STATUS DATE-MAR 01, 2012
 RPS150/V04/L015
 CURRENT DATE 6/14/2012

*** E X E M P T I O N S U M M A R Y ***

CODE	DESCRIPTION	TOTAL PARCELS	COUNTY	TOWN	SCHOOL
44213	Home Impro	1		21,000	
	T O T A L	35	126,186	105,300	673,400

*** G R A N D T O T A L S ***

ROLL SEC	DESCRIPTION	TOTAL PARCELS	ASSESSED LAND	ASSESSED TOTAL	TAXABLE COUNTY	TAXABLE TOWN	TAXABLE SCHOOL	STAR TAXABLE
1	TAXABLE	64	1226,400	2749,453	2623,267	2644,153	2743,353	2076,053

STATE OF NEW YORK
 COUNTY - St Lawrence
 TOWN - Morristown
 SWIS - 406089

2 0 1 2 F I N A L A S S E S S M E N T R O L L
 T A X A B L E SECTION OF THE ROLL - 1
 TAX MAP NUMBER SEQUENCE
 UNIFORM PERCENT OF VALUE IS 100.00
 UNIFORM PERCENT OF VALUE IS 100.00

PAGE 378
 VALUATION DATE-JUL 01, 2011
 TAXABLE STATUS DATE-MAR 01, 2012

TAX MAP PARCEL NUMBER	PROPERTY LOCATION & CLASS	ASSESSMENT	EXEMPTION CODE-----	COUNTY-----	TOWN-----	SCHOOL
CURRENT OWNERS NAME	SCHOOL DISTRICT	LAND	TAX DESCRIPTION	TAXABLE VALUE		
CURRENT OWNERS ADDRESS	PARCEL SIZE/GRID COORD	TOTAL	SPECIAL DISTRICTS			ACCOUNT NO.
***** 97.002-1-1.1 *****						
97.002-1-1.1	Gilmore Rd 910 Priv forest		COUNTY TAXABLE VALUE	66,700		1- 51- 5.1
Grace Linus R	Morristown 406001	66,700	TOWN TAXABLE VALUE	66,700		
Attn: Kenneth Grace	ACRES 296.00	66,700	SCHOOL TAXABLE VALUE	66,700		
4 Castle Dr	EAST-0164785 NRTH-1664674		AG001 Ag Dist #1	.00 MT		
Potsdam, NY 13676	DEED BOOK 455 PG-00141		FD027 Fire Protection 1	66,700 TO M		
	FULL MARKET VALUE	66,700				
***** 97.002-1-2.1 *****						
97.002-1-2.1	1,33 Gilmore Rd 557 Outdr sport		COUNTY TAXABLE VALUE	42,000		1- 27- 1
Black Lake Fish & Game	Morristown 406001	5,425	TOWN TAXABLE VALUE	42,000		
Attn: Phil Trivilino	Also 926/28 & 988/379	42,000	SCHOOL TAXABLE VALUE	42,000		
811 Mansion Ave	ACRES 14.30		AG001 Ag Dist #1	.00 MT		
Ogdensburg, NY 13669	EAST-0164324 NRTH-1663039		FD027 Fire Protection 1	42,000 TO M		
	DEED BOOK 926 PG-00030					
	FULL MARKET VALUE	42,000				
***** 97.002-1-3 *****						
97.002-1-3	9002,9016 Sh 58 240 Rural res		Home Imp - 44212	0	11,663	1- 43- 1
Eggleston Douglas	Morristown 406001	20,400	Home Impro 44213	0	0	0
Eggleston Diana	ACRES 30.00	62,600	Enhanced S 41834	0	0	11,663
9016 State Highway 58	EAST-0166865 NRTH-1661212		COUNTY TAXABLE VALUE	50,937		0
Ogdensburg, NY 13669	DEED BOOK 878 PG-00363		TOWN TAXABLE VALUE	50,937		62,200
	FULL MARKET VALUE	62,600	SCHOOL TAXABLE VALUE	400		
			AG001 Ag Dist #1	.00 MT		
			FD027 Fire Protection 1	39,274 TO M		
			23,326 EX			
***** 97.002-1-4 *****						
97.002-1-4	8960 Sh 58 240 Rural res		Enhanced S 41834	0	0	1- 43- 3
Eggleston Gary	Morristown 406001	14,100	COUNTY TAXABLE VALUE	56,400		56,400
Eggleston Phyllis	ACRES 21.00	56,400	TOWN TAXABLE VALUE	56,400		
8960 State Highway 58	EAST-0167156 NRTH-1660026		SCHOOL TAXABLE VALUE	0		
Ogdensburg, NY 13669	DEED BOOK 812 PG-00230		AG001 Ag Dist #1	.00 MT		
	FULL MARKET VALUE	56,400	FD027 Fire Protection 1	56,400 TO M		
***** 97.002-1-5 *****						
97.002-1-5	8970 Sh 58 240 Rural res		Basic Star 41854	0	0	1- 43-12
Lake Richard W	Morristown 406001	20,400	COUNTY TAXABLE VALUE	128,100		30,000
8970 State Highway 58	ACRES 35.10	128,100	TOWN TAXABLE VALUE	128,100		
Ogdensburg, NY 13669-4267	EAST-0166756 NRTH-1660469		SCHOOL TAXABLE VALUE	98,100		
	DEED BOOK 1051 PG-00270		AG001 Ag Dist #1	.00 MT		
	FULL MARKET VALUE	128,100	FD027 Fire Protection 1	128,100 TO M		

STATE OF NEW YORK
 COUNTY - St Lawrence
 TOWN - Morristown
 SWIS - 406089

2 0 1 2 F I N A L A S S E S S M E N T R O L L
 T A X A B L E SECTION OF THE ROLL - 1
 TAX MAP NUMBER SEQUENCE
 UNIFORM PERCENT OF VALUE IS 100.00
 UNIFORM PERCENT OF VALUE IS 100.00

PAGE 379
 VALUATION DATE-JUL 01, 2011
 TAXABLE STATUS DATE-MAR 01, 2012

TAX MAP PARCEL NUMBER	PROPERTY LOCATION & CLASS	ASSESSMENT	EXEMPTION CODE-----	COUNTY-----	TOWN-----	SCHOOL
CURRENT OWNERS NAME	SCHOOL DISTRICT	LAND	TAX DESCRIPTION	TAXABLE VALUE		
CURRENT OWNERS ADDRESS	PARCEL SIZE/GRID COORD	TOTAL	SPECIAL DISTRICTS			ACCOUNT NO.
***** 97.002-1-6.2 *****						
97.002-1-6.2	581 Yankee Street Rd					
Taylor Guy J	210 1 Family Res		Basic Star 41854	0	0	30,000
581 Yankee Street Rd	Morristown 406001	10,400	COUNTY TAXABLE VALUE		102,500	
Hammond, NY 13646	ACRES 2.00	102,500	TOWN TAXABLE VALUE		102,500	
	EAST-0167103 NRTH-1657726		SCHOOL TAXABLE VALUE		72,500	
	DEED BOOK 1999 PG-6199		AG001 Ag Dist #1		.00 MT	
	FULL MARKET VALUE	102,500	FD025 Brier Hill Fire Dist		102,500 TO M	
***** 97.002-1-6.111 *****						
97.002-1-6.111	529,539 Yankee Street Rd					1- 76- 5
Krack Kathleen I	280 Res Multiple		Basic Star 41854	0	0	30,000
Rybka Julianne K	Morristown 406001	37,100	COUNTY TAXABLE VALUE		119,400	
529,539 Yankee Street Rd	Also 1115/648	119,400	TOWN TAXABLE VALUE		119,400	
Hammond, NY 13646	ACRES 61.50		SCHOOL TAXABLE VALUE		89,400	
	EAST-0166145 NRTH-1656467		AG001 Ag Dist #1		.00 MT	
	DEED BOOK 2009 PG-16031		FD025 Brier Hill Fire Dist		119,400 TO M	
	FULL MARKET VALUE	119,400				
***** 97.002-1-7.1 *****						
97.002-1-7.1	582 Yankee Street Rd					1- 78- 9
King Nadine A	210 1 Family Res		Basic Star 41854	0	0	30,000
King Donald T II	Morristown 406001	11,300	COUNTY TAXABLE VALUE		68,000	
582 Yankee Street Rd	Also See 2001/5372	68,000	TOWN TAXABLE VALUE		68,000	
Morristown, NY 13664	FRNT 280.00 DPTH 223.00		SCHOOL TAXABLE VALUE		38,000	
	EAST-0167292 NRTH-1657415		AG001 Ag Dist #1		.00 MT	
	DEED BOOK 2011 PG-576		FD025 Brier Hill Fire Dist		68,000 TO M	
	FULL MARKET VALUE	68,000				
***** 97.002-1-9.1 *****						
97.002-1-9.1	8903 Sh 58					1-104-11
McEathron Sherry Lee	270 Mfg housing		Basic Star 41854	0	0	30,000
8903 State Highway 58	Morristown 406001	26,200	Home Impro 44213	0	0	1,500
Ogdensburg, NY 13669	FRNT 575.00 DPTH	39,900	COUNTY TAXABLE VALUE		39,900	
	ACRES 54.50		TOWN TAXABLE VALUE		38,400	
	EAST-0165778 NRTH-1657579		SCHOOL TAXABLE VALUE		9,900	
	DEED BOOK 983 PG-00234		AG001 Ag Dist #1		.00 MT	
	FULL MARKET VALUE	39,900	FD025 Brier Hill Fire Dist		38,400 TO M	
			1,500 EX			
***** 97.002-1-9.2 *****						
97.002-1-9.2	8919 Sh 58					
Horton Edward	210 1 Family Res		Basic Star 41854	0	0	30,000
Horton Debra	Morristown 406001	10,200	COUNTY TAXABLE VALUE		68,300	
8919 State Highway 58	FRNT 250.00 DPTH	68,300	TOWN TAXABLE VALUE		68,300	
Ogdensburg, NY 13669-4267	ACRES 1.20		SCHOOL TAXABLE VALUE		38,300	
	EAST-0166627 NRTH-1658530		AG001 Ag Dist #1		.00 MT	
	DEED BOOK 1095 PG-294		FD025 Brier Hill Fire Dist		68,300 TO M	
	FULL MARKET VALUE	68,300				

STATE OF NEW YORK
 COUNTY - St Lawrence
 TOWN - Morristown
 SWIS - 406089

2 0 1 2 F I N A L A S S E S S M E N T R O L L
 T A X A B L E SECTION OF THE ROLL - 1
 TAX MAP NUMBER SEQUENCE
 UNIFORM PERCENT OF VALUE IS 100.00
 UNIFORM PERCENT OF VALUE IS 100.00

PAGE 380
 VALUATION DATE-JUL 01, 2011
 TAXABLE STATUS DATE-MAR 01, 2012

TAX MAP PARCEL NUMBER	PROPERTY LOCATION & CLASS	ASSESSMENT	EXEMPTION CODE-----	COUNTY-----	TOWN-----	SCHOOL
CURRENT OWNERS NAME	SCHOOL DISTRICT	LAND	TAX DESCRIPTION	TAXABLE VALUE		
CURRENT OWNERS ADDRESS	PARCEL SIZE/GRID COORD	TOTAL	SPECIAL DISTRICTS			ACCOUNT NO.
***** 97.002-1-10 *****						
	Sh 58					1- 32- 8
97.002-1-10	105 Vac farmland		COUNTY TAXABLE VALUE	11,400		
Bylow Vern Kevin	Morristown 406001	11,400	TOWN TAXABLE VALUE	11,400		
8935 State Highway 58	ACRES 37.90 BANK8888869	11,400	SCHOOL TAXABLE VALUE	11,400		
Ogdensburg, NY 13669	EAST-0167336 NRTH-1659603		AG001 Ag Dist #1	.00 MT		
	DEED BOOK 1016 PG-01124		FD027 Fire Protection 1	11,400 TO M		
	FULL MARKET VALUE	11,400				
***** 97.002-1-11 *****						
	8975 Sh 58					1- 53- 6
97.002-1-11	240 Rural res		Enhanced S 41834	0	0	62,200
Walters Chester	Morristown 406001	46,000	COUNTY TAXABLE VALUE	79,300		
Walters Grace	ACRES 120.60	79,300	TOWN TAXABLE VALUE	79,300		
PO Box 114	EAST-0164311 NRTH-1659092		SCHOOL TAXABLE VALUE	17,100		
Brier Hill, NY 13614	DEED BOOK 2009 PG-5033		AG001 Ag Dist #1	.00 MT		
	FULL MARKET VALUE	79,300	FD025 Brier Hill Fire Dist	79,300 TO M		
***** 97.002-1-12 *****						
	9043 Sh 58					1- 47- 2
97.002-1-12	240 Rural res		COUNTY TAXABLE VALUE	61,500		
Hale Thomas R	Morristown 406001	28,600	TOWN TAXABLE VALUE	61,500		
119 Tulley Rd	ACRES 62.40 BANK8888869	61,500	SCHOOL TAXABLE VALUE	61,500		
Gouverneur, NY 13642-3219	EAST-0163964 NRTH-1660265		AG001 Ag Dist #1	.00 MT		
	DEED BOOK 926 PG-00929		FD025 Brier Hill Fire Dist	61,500 TO M		
	FULL MARKET VALUE	61,500				
***** 97.002-1-13.1 *****						
	Cr 2					1- 99- 1
97.002-1-13.1	105 Vac farmland		Ag Distric 41720	0	0	0
Stout David W III	Morristown 406001	9,600	COUNTY TAXABLE VALUE	9,600		
Stout Marie Susan	ACRES 35.50	9,600	TOWN TAXABLE VALUE	9,600		
734 Sand St	EAST-0162199 NRTH-1660262		SCHOOL TAXABLE VALUE	9,600		
Brier Hill, NY 13614-3133	DEED BOOK 2010 PG-17657		AG001 Ag Dist #1	.00 MT		
	FULL MARKET VALUE	9,600	FD025 Brier Hill Fire Dist	9,600 TO M		
MAY BE SUBJECT TO PAYMENT UNDER AGDIST LAW TIL 2016						
***** 97.002-1-14.2 *****						
	408 Cr 2					1- 99- 2.2
97.002-1-14.2	270 Mfg housing		Basic Star 41854	0	0	30,000
King Raymond P	Morristown 406001	10,100	COUNTY TAXABLE VALUE	33,900		
King Colleen L	FRNT 209.00 DPTH 209.00	33,900	TOWN TAXABLE VALUE	33,900		
408 County Route 2	EAST-0160938 NRTH-1660454		SCHOOL TAXABLE VALUE	3,900		
Ogdensburg, NY 13669	DEED BOOK 1107 PG-408		AG001 Ag Dist #1	.00 MT		
	FULL MARKET VALUE	33,900	FD025 Brier Hill Fire Dist	33,900 TO M		

STATE OF NEW YORK
COUNTY - St Lawrence
TOWN - Morristown
SWIS - 406089

2 0 1 2 F I N A L A S S E S S M E N T R O L L
T A X A B L E SECTION OF THE ROLL - 1
TAX MAP NUMBER SEQUENCE
UNIFORM PERCENT OF VALUE IS 100.00
UNIFORM PERCENT OF VALUE IS 100.00

PAGE 381
VALUATION DATE-JUL 01, 2011
TAXABLE STATUS DATE-MAR 01, 2012

TAX MAP PARCEL NUMBER	PROPERTY LOCATION & CLASS	ASSESSMENT	EXEMPTION CODE	COUNTY	TOWN	SCHOOL
CURRENT OWNERS NAME	SCHOOL DISTRICT	LAND	TAX DESCRIPTION	TAXABLE VALUE		
CURRENT OWNERS ADDRESS	PARCEL SIZE/GRID COORD	TOTAL	SPECIAL DISTRICTS			ACCOUNT NO.
***** 97.002-1-14.12 *****						
	422 Cr 2					
97.002-1-14.12	210 1 Family Res		Enhanced S 41834	0	0	59,000
Diriwachter Mary R	Morristown 406001	9,400	COUNTY TAXABLE VALUE		59,000	
Diriwachter Richard	FRNT 160.00 DPTH 247.00	59,000	TOWN TAXABLE VALUE		59,000	
422 Potato Street Rd	ACRES 0.90		SCHOOL TAXABLE VALUE		0	
Ogdensburg, NY 13669	EAST-0161210 NRTH-1660556		AG001 Ag Dist #1		.00 MT	
	DEED BOOK 2002 PG-12228		FD025 Brier Hill Fire Dist		59,000 TO M	
	FULL MARKET VALUE	59,000				
***** 97.002-1-14.111 *****						
	Cr 2					1- 99- 2.1
97.002-1-14.111	105 Vac farmland		Ag Distric 41720	0	0	0
Stout David W III	Morristown 406001	8,100	COUNTY TAXABLE VALUE		8,100	
Stout Marie Susan	ACRES 32.00	8,100	TOWN TAXABLE VALUE		8,100	
734 Sand St	EAST-0161430 NRTH-1659707		SCHOOL TAXABLE VALUE		8,100	
Brier Hill, NY 13614-3133	DEED BOOK 2010 PG-17657		AG001 Ag Dist #1		.00 MT	
	FULL MARKET VALUE	8,100	FD025 Brier Hill Fire Dist		8,100 TO M	
MAY BE SUBJECT TO PAYMENT UNDER AGDIST LAW TIL 2016						
***** 97.002-1-14.112 *****						
	Cr 2					
97.002-1-14.112	314 Rural vac<10		COUNTY TAXABLE VALUE		10,600	
Diriwachter Richard E	Morristown 406001	10,600	TOWN TAXABLE VALUE		10,600	
Diriwachter Mary R	342'ff	10,600	SCHOOL TAXABLE VALUE		10,600	
422 Potato Street Rd	ACRES 7.10		AG001 Ag Dist #1		.00 MT	
Ogdensburg, NY 13669	EAST-0161392 NRTH-1660293		FD025 Brier Hill Fire Dist		10,600 TO M	
	DEED BOOK 2002 PG-12228					
	FULL MARKET VALUE	10,600				
***** 97.002-1-15.1 *****						
	460 Cr 2					1- 42-11
97.002-1-15.1	210 1 Family Res		Aged - Cou 41802	0	15,825	0
Turner Gary	Morristown 406001	7,100	Aged - Tow 41803	0	0	31,650
Turner Anita	FRNT 124.00 DPTH 142.00	63,300	Enhanced S 41834	0	0	62,200
460 County Route 2	EAST-0161962 NRTH-1661034		COUNTY TAXABLE VALUE		47,475	
Ogdensburg, NY 13669	DEED BOOK 913 PG-00395		TOWN TAXABLE VALUE		31,650	
	FULL MARKET VALUE	63,300	SCHOOL TAXABLE VALUE		1,100	
			AG001 Ag Dist #1		.00 MT	
			FD025 Brier Hill Fire Dist		63,300 TO M	
***** 97.002-1-16.1 *****						
	464 Cr 2					1- 42-13
97.002-1-16.1	210 1 Family Res		COUNTY TAXABLE VALUE		52,500	
Turner Gary B	Morristown 406001	10,200	TOWN TAXABLE VALUE		52,500	
Turner Anita	FRNT 47.00 DPTH	52,500	SCHOOL TAXABLE VALUE		52,500	
460 Cr 2	ACRES 1.30		AG001 Ag Dist #1		.00 MT	
Ogdensburg, NY 13669	EAST-0161937 NRTH-1660927		FD025 Brier Hill Fire Dist		52,500 TO M	
	DEED BOOK 2009 PG-14785					
	FULL MARKET VALUE	52,500				

STATE OF NEW YORK
 COUNTY - St Lawrence
 TOWN - Morristown
 SWIS - 406089

2 0 1 2 F I N A L A S S E S S M E N T R O L L
 T A X A B L E SECTION OF THE ROLL - 1
 TAX MAP NUMBER SEQUENCE
 UNIFORM PERCENT OF VALUE IS 100.00
 UNIFORM PERCENT OF VALUE IS 100.00

PAGE 382
 VALUATION DATE-JUL 01, 2011
 TAXABLE STATUS DATE-MAR 01, 2012

TAX MAP PARCEL NUMBER	PROPERTY LOCATION & CLASS	ASSESSMENT	EXEMPTION CODE-----	COUNTY-----	TOWN-----	SCHOOL
CURRENT OWNERS NAME	SCHOOL DISTRICT	LAND	TAX DESCRIPTION	TAXABLE VALUE		
CURRENT OWNERS ADDRESS	PARCEL SIZE/GRID COORD	TOTAL	SPECIAL DISTRICTS	ACCOUNT NO.		
***** 97.002-1-16.2 *****						
464 Cr 2						
97.002-1-16.2	311 Res vac land		COUNTY TAXABLE VALUE	5,000		
Turner Anita	Morristown 406001	5,000	TOWN TAXABLE VALUE	5,000		
464 County Route 2	FRNT 172.00 DPTH 194.00	5,000	SCHOOL TAXABLE VALUE	5,000		
Ogdensburg, New York,NY 13669	ACRES 0.90		AG001 Ag Dist #1	.00 MT		
	EAST-0162122 NRTH-1661034		FD025 Brier Hill Fire Dist	5,000 TO M		
	FULL MARKET VALUE	5,000				
***** 97.002-1-17.1 *****						
Cr 2						1- 42-14
97.002-1-17.1	322 Rural vac>10		COUNTY TAXABLE VALUE	2,500		
Eggleston Gary C	Morristown 406001	2,500	TOWN TAXABLE VALUE	2,500		
Eggleston, Jr. Gary C	(land Contract)	2,500	SCHOOL TAXABLE VALUE	2,500		
8960 State Highway 58	ACRES 12.70		AG001 Ag Dist #1	.00 MT		
Ogdensburg, NY 13669	EAST-0162894 NRTH-1660515		FD025 Brier Hill Fire Dist	2,500 TO M		
	DEED BOOK 2009 PG-18585					
	FULL MARKET VALUE	2,500				
***** 97.002-1-17.2 *****						
470 Cr 2		95 PCT OF VALUE USED FOR EXEMPTION PURPOSES				
97.002-1-17.2	210 1 Family Res		Vet - Wart 41121	0	9,633	0
Miller John J	Morristown 406001	11,600	Enhanced S 41834	0	0	62,200
Miller Susan E	ACRES 5.90	67,600	COUNTY TAXABLE VALUE	57,967		
470 County Route 2	EAST-0162498 NRTH-1661116		TOWN TAXABLE VALUE	57,967		
PO Box 563	DEED BOOK 2002 PG-11153		SCHOOL TAXABLE VALUE	5,400		
Brier Hill, NY 13614	FULL MARKET VALUE	67,600	AG001 Ag Dist #1	.00 MT		
			FD025 Brier Hill Fire Dist	67,600 TO M		
***** 97.002-1-18 *****						
429 Cr 2						1-108- 9
97.002-1-18	270 Mfg housing		Basic Star 41854	0	0	30,000
Warren Wendy S	Morristown 406001	10,200	COUNTY TAXABLE VALUE	45,200		
429 County Route 2	FRNT 400.00 DPTH	45,200	TOWN TAXABLE VALUE	45,200		
Ogdensburg, NY 13669	ACRES 1.30		SCHOOL TAXABLE VALUE	15,200		
	EAST-0161151 NRTH-1660804		AG001 Ag Dist #1	.00 MT		
PRIOR OWNER ON 3/01/2012	DEED BOOK 2011 PG-4000		FD025 Brier Hill Fire Dist	45,200 TO M		
Warren Wendy S	FULL MARKET VALUE	45,200				
***** 97.002-1-19.1 *****						
296,314 Cr 2						1-106- 1
97.002-1-19.1	240 Rural res		Silo 42100	0	200	200
Stock David H	Morristown 406001	89,500	COUNTY TAXABLE VALUE	172,650		
Loercher Michael & Shane	ACRES 238.60 BANK8888864	172,850	TOWN TAXABLE VALUE	172,650		
311 Fruitville Pike	EAST-0159801 NRTH-1660021		SCHOOL TAXABLE VALUE	172,650		
Manheim, PA 17545	DEED BOOK 2008 PG-9118		AG001 Ag Dist #1	.00 MT		
	FULL MARKET VALUE	172,850	FD025 Brier Hill Fire Dist	172,650 TO M		
			200 EX			

STATE OF NEW YORK
 COUNTY - St Lawrence
 TOWN - Morristown
 SWIS - 406089

2 0 1 2 F I N A L A S S E S S M E N T R O L L
 T A X A B L E SECTION OF THE ROLL - 1
 TAX MAP NUMBER SEQUENCE
 UNIFORM PERCENT OF VALUE IS 100.00
 UNIFORM PERCENT OF VALUE IS 100.00

PAGE 383
 VALUATION DATE-JUL 01, 2011
 TAXABLE STATUS DATE-MAR 01, 2012

TAX MAP PARCEL NUMBER	PROPERTY LOCATION & CLASS	ASSESSMENT	EXEMPTION CODE-----	COUNTY-----	TOWN-----	SCHOOL
CURRENT OWNERS NAME	SCHOOL DISTRICT	LAND	TAX DESCRIPTION	TAXABLE VALUE		
CURRENT OWNERS ADDRESS	PARCEL SIZE/GRID COORD	TOTAL	SPECIAL DISTRICTS			ACCOUNT NO.
***** 97.002-1-20 *****						
	368 Cr 2					1- 92-12
97.002-1-20	240 Rural res		Vet - Comb 41131	0	20,000	20,000 0
Bertrand Sandra	Morristown 406001	14,200	Enhanced S 41834	0	0	0 62,200
Bertrand Thomas G Jr	ACRES 102.00 BANK8888870	108,500	COUNTY TAXABLE VALUE		88,500	
368 County Route 2	EAST-0160044 NRTH-1659937		TOWN TAXABLE VALUE		88,500	
Ogdensburg, NY 13669	DEED BOOK 1055 PG-844		SCHOOL TAXABLE VALUE		46,300	
	FULL MARKET VALUE	108,500	AG001 Ag Dist #1		.00 MT	
			FD025 Brier Hill Fire Dist		108,500 TO M	
***** 97.002-1-21.1 *****						
	W Morristown					1-114- 9.1
97.002-1-21.1	323 Vacant rural		COUNTY TAXABLE VALUE		28,500	
High Liner, LLC	Morristown 406001	28,500	TOWN TAXABLE VALUE		28,500	
PO Box 252	Abandoned R R Row	28,500	SCHOOL TAXABLE VALUE		28,500	
Hammond, NY 13646	ACRES 66.10		FD025 Brier Hill Fire Dist		28,500 TO M	
	EAST-0153580 NRTH-1649446					
	DEED BOOK 2004 PG-18349					
	FULL MARKET VALUE	28,500				
***** 97.002-1-22 *****						
	Cr 2					1- 47-14
97.002-1-22	314 Rural vac<10		COUNTY TAXABLE VALUE		8,100	
Gascon Edward R	Morristown 406001	8,100	TOWN TAXABLE VALUE		8,100	
Attn: Danielle Gascon	Vac Land 479X430x193	8,100	SCHOOL TAXABLE VALUE		8,100	
2419 County Road 17	FRNT 479.00 DPTH		AG001 Ag Dist #1		.00 MT	
Watkins Glen, NY 14891-9404	ACRES 1.00		FD025 Brier Hill Fire Dist		8,100 TO M	
	EAST-0160283 NRTH-1660129					
	DEED BOOK 844 PG-00538					
	FULL MARKET VALUE	8,100				
***** 97.002-1-26 *****						
	246 Cr 2					1- 54- 4
97.002-1-26	240 Rural res		COUNTY TAXABLE VALUE		64,000	
Jenkins Sean	Morristown 406001	39,400	TOWN TAXABLE VALUE		64,000	
Jenkins Helena	ACRES 89.00	64,000	SCHOOL TAXABLE VALUE		64,000	
1A Point Comfort Rd	EAST-0158345 NRTH-1657889		AG001 Ag Dist #1		.00 MT	
Ogdensburg, NY 13669-8216	DEED BOOK 2000 PG-7609		FD025 Brier Hill Fire Dist		64,000 TO M	
	FULL MARKET VALUE	64,000				
***** 97.002-1-27 *****						
	206,210 Cr 2					1- 54- 3
97.002-1-27	271 Mfg housings		COUNTY TAXABLE VALUE		33,000	
Harper William E	Morristown 406001	10,400	TOWN TAXABLE VALUE		33,000	
Harper Barbara A	FRNT 483.00 DPTH	33,000	SCHOOL TAXABLE VALUE		33,000	
156 Lost Village Rd	ACRES 1.90		AG001 Ag Dist #1		.00 MT	
Ogdensburg, NY 13669	EAST-0157608 NRTH-1656828		FD025 Brier Hill Fire Dist		33,000 TO M	
	DEED BOOK 995 PG-00934					
	FULL MARKET VALUE	33,000				

STATE OF NEW YORK
 COUNTY - St Lawrence
 TOWN - Morristown
 SWIS - 406089

2 0 1 2 F I N A L A S S E S S M E N T R O L L
 T A X A B L E SECTION OF THE ROLL - 1
 TAX MAP NUMBER SEQUENCE
 UNIFORM PERCENT OF VALUE IS 100.00
 UNIFORM PERCENT OF VALUE IS 100.00

PAGE 384
 VALUATION DATE-JUL 01, 2011
 TAXABLE STATUS DATE-MAR 01, 2012

TAX MAP PARCEL NUMBER	PROPERTY LOCATION & CLASS	ASSESSMENT	EXEMPTION CODE-----	COUNTY-----	TOWN-----	SCHOOL
CURRENT OWNERS NAME	SCHOOL DISTRICT	LAND	TAX DESCRIPTION	TAXABLE VALUE		ACCOUNT NO.
CURRENT OWNERS ADDRESS	PARCEL SIZE/GRID COORD	TOTAL	SPECIAL DISTRICTS			

97.002-1-28.1	393 Cr 2			97.002-1-28.1		*****
Brown Donald	260 Seasonal res		COUNTY TAXABLE VALUE	64,800		1- 47- 4.1
Brown Phyllis	Morristown 406001	12,500	TOWN TAXABLE VALUE	64,800		
Rt 3 Box 109A	Also 1038/826	64,800	SCHOOL TAXABLE VALUE	64,800		
Canastota, NY 13032	FRNT 1000.00 DPTH		AG001 Ag Dist #1	.00 MT		
	ACRES 9.10		FD025 Brier Hill Fire Dist	64,800 TO M		
	EAST-0160199 NRTH-1660440					
	DEED BOOK 951 PG-00160					
	FULL MARKET VALUE	64,800				

97.002-1-33.11	313 Cr 2			97.002-1-33.11		*****
Brooks Joseph John	240 Rural res		COUNTY TAXABLE VALUE	47,300		1- 29-15
2913 County Route 49	Morristown 406001	26,000	TOWN TAXABLE VALUE	47,300		
Norwood, NY 13668-3190	ACRES 56.60	47,300	SCHOOL TAXABLE VALUE	47,300		
	EAST-0158139 NRTH-1660104		AG001 Ag Dist #1	.00 MT		
	DEED BOOK 2008 PG-11413		FD025 Brier Hill Fire Dist	47,300 TO M		
	FULL MARKET VALUE	47,300				

97.002-1-33.12	Cr 2			97.002-1-33.12		*****
Gilbo Richard D Jr	314 Rural vac<10		COUNTY TAXABLE VALUE	2,500		
325 County Route 2	Morristown 406001	2,500	TOWN TAXABLE VALUE	2,500		
Ogdensburg, NY 13669	FRNT 132.00 DPTH	2,500	SCHOOL TAXABLE VALUE	2,500		
	ACRES 1.20		AG001 Ag Dist #1	.00 MT		
	EAST-0158913 NRTH-1659549		FD025 Brier Hill Fire Dist	2,500 TO M		
	DEED BOOK 2010 PG-10327					
	FULL MARKET VALUE	2,500				

97.002-1-33.21	325 Cr 2			97.002-1-33.21		*****
Gilbo Richard Jr	270 Mfg housing		Home Imp - 44212	0	4,856	0
325 County Route 2	Morristown 406001	5,000	Home Impro 44213	0	0	4,856
Ogdensburg, NY 13669	Verizon and Ni Mo Easemen	15,250	Basic Star 41854	0	0	0
	2009/16090		COUNTY TAXABLE VALUE	10,394		15,250
	FRNT 154.00 DPTH		TOWN TAXABLE VALUE	10,394		
	ACRES 1.40		SCHOOL TAXABLE VALUE	0		
	EAST-0159026 NRTH-1659591					
	FULL MARKET VALUE	15,250				

97.002-1-34.1	333 Cr 2	90 PCT OF VALUE USED FOR EXEMPTION PURPOSES		97.002-1-34.1		*****
Saunders Paul	270 Mfg housing		Vet - Wart 41121	0	9,477	9,477
Saunders Rosa	Morristown 406001	37,900	Aged - Co 41801	0	26,852	26,852
333 County Route 2	NiMo & Verizon Easement	70,200	Enhanced S 41834	0	0	0
Ogdensburg, NY 13669-4263	2009/16092		COUNTY TAXABLE VALUE	33,871		62,200
	ACRES 93.70		TOWN TAXABLE VALUE	33,871		
	EAST-0159062 NRTH-1661268		SCHOOL TAXABLE VALUE	8,000		
	DEED BOOK 2000 PG-13699		AG001 Ag Dist #1	.00 MT		
	FULL MARKET VALUE	70,200	FD025 Brier Hill Fire Dist	70,200 TO M		

STATE OF NEW YORK
 COUNTY - St Lawrence
 TOWN - Morristown
 SWIS - 406089

2 0 1 2 F I N A L A S S E S S M E N T R O L L
 T A X A B L E SECTION OF THE ROLL - 1

PAGE 385
 VALUATION DATE-JUL 01, 2011
 TAXABLE STATUS DATE-MAR 01, 2012

TAX MAP NUMBER SEQUENCE
 UNIFORM PERCENT OF VALUE IS 100.00
 UNIFORM PERCENT OF VALUE IS 100.00

TAX MAP PARCEL NUMBER	PROPERTY LOCATION & CLASS	ASSESSMENT	EXEMPTION CODE-----	COUNTY-----	TOWN-----	SCHOOL
CURRENT OWNERS NAME	SCHOOL DISTRICT	LAND	TAX DESCRIPTION	TAXABLE VALUE		
CURRENT OWNERS ADDRESS	PARCEL SIZE/GRID COORD	TOTAL	SPECIAL DISTRICTS			ACCOUNT NO.

97.002-1-36	3164 Sh 37			97.002-1-36		*****
FMPD Real Estate Co, Inc	105 Vac farmland		COUNTY TAXABLE VALUE	70,000		1- 82- 9
2538 West Lake Avenue	Morristown 406001	70,000	TOWN TAXABLE VALUE	70,000		
Oceanside, NY 11572	Ag	70,000	SCHOOL TAXABLE VALUE	70,000		
	ACRES 109.50		AG001 Ag Dist #1	.00 MT		
	EAST-0157575 NRTH-1663718		FD025 Brier Hill Fire Dist	70,000 TO M		
	DEED BOOK 2012 PG-2555					
	FULL MARKET VALUE	70,000				

97.002-1-37	3127,3135 Sh 37			97.002-1-37		*****
Johnson David S	271 Mfg housings		COUNTY TAXABLE VALUE	35,000		1- 90- 3
Johnson Julie	Morristown 406001	26,700	TOWN TAXABLE VALUE	35,000		
3127,3135 Sh 37	(2 Mh's)	35,000	SCHOOL TAXABLE VALUE	35,000		
Ogdensburg, NY 13669	(star Mh For Billy J		AG001 Ag Dist #1	.00 MT		
	Hooper)		FD025 Brier Hill Fire Dist	35,000 TO M		
	ACRES 25.50					
	EAST-0156780 NRTH-1663514					
	DEED BOOK 2008 PG-15889					
	FULL MARKET VALUE	35,000				

97.002-1-38	3092 Sh 37			97.002-1-38		*****
Yoder Benjamin J	112 Dairy farm		Basic Star 41854	0		1- 90- 4
Yoder Fannie B	Morristown 406001	42,400	COUNTY TAXABLE VALUE	84,300	0	30,000
3092 State Highway 37	ACRES 106.00	84,300	TOWN TAXABLE VALUE	84,300		
Ogdensburg, NY 13669-4255	EAST-0156489 NRTH-1662426		SCHOOL TAXABLE VALUE	54,300		
	DEED BOOK 2011 PG-2857		AG001 Ag Dist #1	.00 MT		
	FULL MARKET VALUE	84,300	FD025 Brier Hill Fire Dist	84,300 TO M		

97.002-1-39	8935,8939 Sh 58			97.002-1-39		*****
Bylow Vern Kevin	112 Dairy farm		Basic Star 41854	0		1- 32- 7
8935 State Highway 58	Morristown 406001	43,200	COUNTY TAXABLE VALUE	114,400	0	30,000
Ogdensburg, NY 13669	Also See Bk742 Pg168	114,400	TOWN TAXABLE VALUE	114,400		
	ACRES 117.00 BANK8888869		SCHOOL TAXABLE VALUE	84,400		
	EAST-0167539 NRTH-1659067		AG001 Ag Dist #1	.00 MT		
	DEED BOOK 1016 PG-01124		FD025 Brier Hill Fire Dist	114,400 TO M		
	FULL MARKET VALUE	114,400				

97.002-1-40.1	Sh 58			97.002-1-40.1		*****
Edwards William	321 Abandoned ag		COUNTY TAXABLE VALUE	27,100		1- 55- 9
Abbey Betty	Morristown 406001	27,100	TOWN TAXABLE VALUE	27,100		
528 Park St	ACRES 63.00	27,100	SCHOOL TAXABLE VALUE	27,100		
Ogdensburg, NY 13669	EAST-0166440 NRTH-1661900		AG001 Ag Dist #1	.00 MT		
	DEED BOOK 1063 PG-367		FD027 Fire Protection 1	27,100 TO M		
	FULL MARKET VALUE	27,100				

STATE OF NEW YORK
 COUNTY - St Lawrence
 TOWN - Morristown
 SWIS - 406089

2 0 1 2 F I N A L A S S E S S M E N T R O L L
 T A X A B L E SECTION OF THE ROLL - 1
 TAX MAP NUMBER SEQUENCE
 UNIFORM PERCENT OF VALUE IS 100.00
 UNIFORM PERCENT OF VALUE IS 100.00

PAGE 386
 VALUATION DATE-JUL 01, 2011
 TAXABLE STATUS DATE-MAR 01, 2012

TAX MAP PARCEL NUMBER	PROPERTY LOCATION & CLASS	ASSESSMENT	EXEMPTION CODE-----	COUNTY-----	TOWN-----	SCHOOL
CURRENT OWNERS NAME	SCHOOL DISTRICT	LAND	TAX DESCRIPTION	TAXABLE VALUE		
CURRENT OWNERS ADDRESS	PARCEL SIZE/GRID COORD	TOTAL	SPECIAL DISTRICTS			ACCOUNT NO.
***** 97.002-1-40.2 *****						
97.002-1-40.2	9050 Sh 58 240 Rural res		Basic Star 41854	0	0	30,000
Edwards Ruth-Anne Marcelle	Morristown 406001	14,300	COUNTY TAXABLE VALUE		150,800	
Barkley Joshua Murray	Easement 2006/22689	150,800	TOWN TAXABLE VALUE		150,800	
9050 State Highway 58	ACRES 15.00 BANK8888173		SCHOOL TAXABLE VALUE		120,800	
Ogdensburg, NY 13669	EAST-0165494 NRTH-1661763		AG001 Ag Dist #1		.00 MT	
	DEED BOOK 2006 PG-5206		FD027 Fire Protection 1		150,800 TO M	
	FULL MARKET VALUE	150,800				
***** 97.002-1-42 *****						
97.002-1-42	Cr 2 311 Res vac land		COUNTY TAXABLE VALUE		4,600	1-113- 9
Thivierge Nancy M	Morristown 406001	4,600	TOWN TAXABLE VALUE		4,600	
Thivierge Timothy G	FRNT 100.00 DPTH 140.00	4,600	SCHOOL TAXABLE VALUE		4,600	
605 Ogden Dr	EAST-0158128 NRTH-1658103		AG001 Ag Dist #1		.00 MT	
Mt Holly, NJ 11622	DEED BOOK 2008 PG-11622		FD025 Brier Hill Fire Dist		4,600 TO M	
	FULL MARKET VALUE	4,600				
***** 97.002-1-43 *****						
97.002-1-43	Cr 2 311 Res vac land		COUNTY TAXABLE VALUE		4,600	1-101-13
Thivierge Timothy G	Morristown 406001	4,600	TOWN TAXABLE VALUE		4,600	
Thivierge Nancy M	FRNT 100.00 DPTH 140.00	4,600	SCHOOL TAXABLE VALUE		4,600	
605 Ogden Dr	EAST-0158178 NRTH-1658187		AG001 Ag Dist #1		.00 MT	
Mt. Holly, NJ 08060	DEED BOOK 2008 PG-11621		FD025 Brier Hill Fire Dist		4,600 TO M	
	FULL MARKET VALUE	4,600				
***** 97.002-1-45 *****						
97.002-1-45	484 Cr 2 210 1 Family Res		Basic Star 41854	0	0	30,000
Ashley Randy J	Morristown 406001	10,600	COUNTY TAXABLE VALUE		70,000	
508 Main St	FRNT 231.00 DPTH 231.00	70,000	TOWN TAXABLE VALUE		70,000	
Ogdensburg, NY 13669	ACRES 1.20		SCHOOL TAXABLE VALUE		40,000	
	EAST-0162579 NRTH-1661412		AG001 Ag Dist #1		.00 MT	
	DEED BOOK 1087 PG-340		FD025 Brier Hill Fire Dist		70,000 TO M	
	FULL MARKET VALUE	70,000				
***** 97.002-1-47 *****						
97.002-1-47	461 Cr 2 210 1 Family Res		Vet - Wart 41121	0	12,000	12,000 0
Walsh Allen W	Morristown 406001	11,200	Basic Star 41854	0	0	30,000
Walsh Marcia L	510'ff	97,800	COUNTY TAXABLE VALUE		85,800	
461 County Route 2	ACRES 4.50		TOWN TAXABLE VALUE		85,800	
Ogdensburg, NY 13669	EAST-0161792 NRTH-1661325		SCHOOL TAXABLE VALUE		67,800	
	DEED BOOK 2003 PG-19646		AG001 Ag Dist #1		.00 MT	
	FULL MARKET VALUE	97,800	FD025 Brier Hill Fire Dist		97,800 TO M	

STATE OF NEW YORK
 COUNTY - St Lawrence
 TOWN - Morristown
 SWIS - 406089

2 0 1 2 F I N A L A S S E S S M E N T R O L L
 T A X A B L E SECTION OF THE ROLL - 1

PAGE 387
 VALUATION DATE-JUL 01, 2011
 TAXABLE STATUS DATE-MAR 01, 2012

TAX MAP NUMBER SEQUENCE
 UNIFORM PERCENT OF VALUE IS 100.00
 UNIFORM PERCENT OF VALUE IS 100.00

TAX MAP PARCEL NUMBER	PROPERTY LOCATION & CLASS	ASSESSMENT	EXEMPTION CODE-----	COUNTY-----	TOWN-----	SCHOOL
CURRENT OWNERS NAME	SCHOOL DISTRICT	LAND	TAX DESCRIPTION	TAXABLE VALUE		
CURRENT OWNERS ADDRESS	PARCEL SIZE/GRID COORD	TOTAL	SPECIAL DISTRICTS	ACCOUNT NO.		
***** 97.002-3-1 *****						
97.002-3-1	651 Yankee Street Rd					1- 32- 2.1
Lockhart Daniel H	314 Rural vac<10		COUNTY TAXABLE VALUE	6,500		
Lockhart Lynne M	Morristown 406001	6,500	TOWN TAXABLE VALUE	6,500		
2680 State Highway 37	FRNT 468.00 DPTH	6,500	SCHOOL TAXABLE VALUE	6,500		
Brier Hill, NY 13614	ACRES 1.70		AG001 Ag Dist #1	.00	MT	
	EAST-0168081 NRTH-1658209		FD027 Fire Protection 1	6,500	TO M	
	DEED BOOK 2011 PG-18920					
	FULL MARKET VALUE	6,500				

STATE OF NEW YORK
 COUNTY - St Lawrence
 TOWN - Morristown
 SWIS - 406089

2 0 1 2 F I N A L A S S E S S M E N T R O L L
 T A X A B L E SECTION OF THE ROLL - 1
 M A P S E C T I O N - 097
 S U B - S E C T I O N - 002
 U N I F O R M P E R C E N T O F V A L U E I S 100.00

PAGE 388
 VALUATION DATE-JUL 01, 2011
 TAXABLE STATUS DATE-MAR 01, 2012
 RPS150/V04/L015
 CURRENT DATE 6/14/2012

*** S P E C I A L D I S T R I C T S U M M A R Y ***

CODE	DISTRICT NAME	TOTAL PARCELS	EXTENSION TYPE	EXTENSION VALUE	AD VALOREM VALUE	EXEMPT AMOUNT	TAXABLE VALUE
AG001	Ag Dist #1	44	MOVTAX				
FD025	Brier Hill Fir	36	TOTAL M		1976,650	1,700	1974,950
FD027	Fire Protectio	9	TOTAL M		551,600	23,326	528,274

*** S C H O O L D I S T R I C T S U M M A R Y ***

CODE	DISTRICT NAME	TOTAL PARCELS	ASSESSED LAND	ASSESSED TOTAL	EXEMPT AMOUNT	TOTAL TAXABLE	STAR AMOUNT	STAR TAXABLE
406001	Morristown	46	937,825	2543,500	200	2543,300	893,850	1649,450
	S U B - T O T A L	46	937,825	2543,500	200	2543,300	893,850	1649,450
	T O T A L	46	937,825	2543,500	200	2543,300	893,850	1649,450

*** S Y S T E M C O D E S S U M M A R Y ***

NO SYSTEM EXEMPTIONS AT THIS LEVEL

*** E X E M P T I O N S U M M A R Y ***

CODE	DESCRIPTION	TOTAL PARCELS	COUNTY	TOWN	SCHOOL
41121	Vet - Wart	3	31,110	31,110	
41131	Vet - Comb	1	20,000	20,000	
41720	Ag Distric	2			
41801	Aged - Co	1	26,852	26,852	
41802	Aged - Cou	1	15,825		
41803	Aged - Tow	1		31,650	
41834	Enhanced S	8			488,600
41854	Basic Star	14			405,250
42100	Silo	1	200	200	200
44212	Home Imp -	2	16,519		
44213	Home Impro	3		18,019	
	T O T A L	37	110,506	127,831	894,050

STATE OF NEW YORK
 COUNTY - St Lawrence
 TOWN - Morristown
 SWIS - 406089

2 0 1 2 F I N A L A S S E S S M E N T R O L L
 T A X A B L E SECTION OF THE ROLL - 1
 M A P S E C T I O N - 097
 S U B - S E C T I O N - 002
 UNIFORM PERCENT OF VALUE IS 100.00

PAGE 389
 VALUATION DATE-JUL 01, 2011
 TAXABLE STATUS DATE-MAR 01, 2012
 RPS150/V04/L015
 CURRENT DATE 6/14/2012

*** G R A N D T O T A L S ***

ROLL SEC	DESCRIPTION	TOTAL PARCELS	ASSESSED LAND	ASSESSED TOTAL	TAXABLE COUNTY	TAXABLE TOWN	TAXABLE SCHOOL	STAR TAXABLE
1	TAXABLE	46	937,825	2543,500	2432,994	2415,669	2543,300	1649,450

STATE OF NEW YORK
 COUNTY - St Lawrence
 TOWN - Morristown
 SWIS - 406089

2 0 1 2 F I N A L A S S E S S M E N T R O L L
 T A X A B L E SECTION OF THE ROLL - 1
 TAX MAP NUMBER SEQUENCE
 UNIFORM PERCENT OF VALUE IS 100.00
 UNIFORM PERCENT OF VALUE IS 100.00

PAGE 390
 VALUATION DATE-JUL 01, 2011
 TAXABLE STATUS DATE-MAR 01, 2012

TAX MAP PARCEL NUMBER	PROPERTY LOCATION & CLASS	ASSESSMENT	EXEMPTION CODE-----	COUNTY-----	TOWN-----	SCHOOL
CURRENT OWNERS NAME	SCHOOL DISTRICT	LAND	TAX DESCRIPTION	TAXABLE VALUE		
CURRENT OWNERS ADDRESS	PARCEL SIZE/GRID COORD	TOTAL	SPECIAL DISTRICTS	ACCOUNT NO.		
***** 97.003-1-2.1 *****						
1154	Oak Point Rd					1- 72-12
97.003-1-2.1	240 Rural res		Basic Star 41854	0	0	30,000
Warren Brenden C	Morristown 406001	40,400	COUNTY TAXABLE VALUE		94,000	
Warren Danielle M	ACRES 92.60	94,000	TOWN TAXABLE VALUE		94,000	
1154 Oak Point Rd	EAST-0145461 NRTH-1655725		SCHOOL TAXABLE VALUE		64,000	
Brier Hill, NY 13614	DEED BOOK 1999 PG-19194		AG001 Ag Dist #1		.00 MT	
	FULL MARKET VALUE	94,000	FD025 Brier Hill Fire Dist		94,000 TO M	
***** 97.003-1-4.1 *****						
	Lintz Rd					1- 91- 3
97.003-1-4.1	323 Vacant rural		COUNTY TAXABLE VALUE		4,200	
Lowery James	Morristown 406001	4,200	TOWN TAXABLE VALUE		4,200	
PO Box 557	Also 1100/282(Usda Easmt)	4,200	SCHOOL TAXABLE VALUE		4,200	
Brier Hill, NY 13614	Ff 500'		AG001 Ag Dist #1		.00 MT	
	ACRES 21.10		FD025 Brier Hill Fire Dist		4,200 TO M	
	EAST-0148371 NRTH-1655189					
	DEED BOOK 2002 PG-9538					
	FULL MARKET VALUE	4,200				
***** 97.003-1-5.1 *****						
	1029 Sand Street Rd					1-100-15.1
97.003-1-5.1	210 1 Family Res		COUNTY TAXABLE VALUE		25,000	
Lowery Vernon A	Morristown 406001	9,300	TOWN TAXABLE VALUE		25,000	
185 Walrath Rd	FRNT 160.00 DPTH 220.00	25,000	SCHOOL TAXABLE VALUE		25,000	
Hammond, NY 13646	EAST-0151313 NRTH-1653282		AG001 Ag Dist #1		.00 MT	
	DEED BOOK 2002 PG-15081		FD025 Brier Hill Fire Dist		25,000 TO M	
	FULL MARKET VALUE	25,000	LT021 Brier Hill Light		25,000 TO M	
***** 97.003-1-5.22 *****						
	1035 Sand Street Rd					
97.003-1-5.22	270 Mfg housing		COUNTY TAXABLE VALUE		21,700	
Lowery Vernon A	Morristown 406001	21,700	TOWN TAXABLE VALUE		21,700	
185 Walrath Rd	ACRES 57.70	21,700	SCHOOL TAXABLE VALUE		21,700	
Hammond, NY 13646	EAST-0150407 NRTH-1654563		AG001 Ag Dist #1		.00 MT	
	DEED BOOK 2002 PG-15081		FD025 Brier Hill Fire Dist		21,700 TO M	
	FULL MARKET VALUE	21,700				
***** 97.003-1-6.2 *****						
	986 Sand Street Rd					1- 88- 8.2
97.003-1-6.2	312 Vac w/imprv		COUNTY TAXABLE VALUE		25,000	
Realffe Robert	Morristown 406001	5,900	TOWN TAXABLE VALUE		25,000	
Dagenais Joel	Garage	25,000	SCHOOL TAXABLE VALUE		25,000	
274 Faircest Rd	FRNT 140.00 DPTH 141.00		AG001 Ag Dist #1		.00 MT	
Ottawa, ON, Canada K1H 5E1	BANK11111111		FD025 Brier Hill Fire Dist		25,000 TO M	
	EAST-0150563 NRTH-1652404					
	DEED BOOK 2007 PG-20349					
	FULL MARKET VALUE	25,000				

STATE OF NEW YORK
COUNTY - St Lawrence
TOWN - Morristown
SWIS - 406089

2 0 1 2 F I N A L A S S E S S M E N T R O L L
T A X A B L E SECTION OF THE ROLL - 1
TAX MAP NUMBER SEQUENCE
UNIFORM PERCENT OF VALUE IS 100.00
UNIFORM PERCENT OF VALUE IS 100.00

PAGE 391
VALUATION DATE-JUL 01, 2011
TAXABLE STATUS DATE-MAR 01, 2012

TAX MAP PARCEL NUMBER	PROPERTY LOCATION & CLASS	ASSESSMENT	EXEMPTION CODE	COUNTY	TOWN	SCHOOL
CURRENT OWNERS NAME	SCHOOL DISTRICT	LAND	TAX DESCRIPTION	TAXABLE VALUE		
CURRENT OWNERS ADDRESS	PARCEL SIZE/GRID COORD	TOTAL	SPECIAL DISTRICTS			ACCOUNT NO.
***** 97.003-1-6.11 *****						
1000	Sand Street Rd					1- 88- 8.1
97.003-1-6.11	240 Rural res		Basic Star 41854	0	0	30,000
Rogers Barbara	Morristown 406001	47,100	COUNTY TAXABLE VALUE		70,000	
1000 Sand St	Life Use To Velma V	70,000	TOWN TAXABLE VALUE		70,000	
Brier Hill, NY 13614-3136	Rogers		SCHOOL TAXABLE VALUE		40,000	
	ACRES 124.20		AG001 Ag Dist #1		.00 MT	
	EAST-0151482 NRTH-1651553		FD025 Brier Hill Fire Dist		70,000 TO M	
	DEED BOOK 991 PG-00542					
	FULL MARKET VALUE	70,000				
***** 97.003-1-8 *****						
2633	Sh 37					1- 68- 1
97.003-1-8	240 Rural res		Enhanced S 41834	0	0	62,200
Lowery Vernon H	Morristown 406001	31,100	COUNTY TAXABLE VALUE		111,300	
Lowery Barbara	(wrp Easement 1998/3075)	111,300	TOWN TAXABLE VALUE		111,300	
% Vernon A Lowery	ACRES 71.00		SCHOOL TAXABLE VALUE		49,100	
185 Walrath Rd	EAST-0152675 NRTH-1652007		AG001 Ag Dist #1		.00 MT	
Hammond, NY 13646	DEED BOOK 875 PG-173		FD025 Brier Hill Fire Dist		111,300 TO M	
	FULL MARKET VALUE	111,300	LT021 Brier Hill Light		111,300 TO M	
***** 97.003-1-10 *****						
2567	Sh 37					1- 49-14
97.003-1-10	210 1 Family Res		COUNTY TAXABLE VALUE		45,500	
Lowery Vernon A	Morristown 406001	10,300	TOWN TAXABLE VALUE		45,500	
Bancroft Lisa	ACRES 1.70	45,500	SCHOOL TAXABLE VALUE		45,500	
185 Walrath Rd	EAST-0153522 NRTH-1651538		AG001 Ag Dist #1		.00 MT	
Hammond, NY 13646	DEED BOOK 2006 PG-917		FD025 Brier Hill Fire Dist		45,500 TO M	
	FULL MARKET VALUE	45,500	LT021 Brier Hill Light		45,500 TO M	
***** 97.003-1-11 *****						
2555	Sh 37					1- 56- 6
97.003-1-11	210 1 Family Res		COUNTY TAXABLE VALUE		45,000	
Lowery Vernon A	Morristown 406001	8,900	TOWN TAXABLE VALUE		45,000	
185 Walrath Rd	201x200x196x123	45,000	SCHOOL TAXABLE VALUE		45,000	
Hammond, NY 13646	FRNT 201.00 DPTH 140.00		AG001 Ag Dist #1		.00 MT	
	EAST-0153541 NRTH-1651265		FD025 Brier Hill Fire Dist		45,000 TO M	
	DEED BOOK 2001 PG-8771		LT021 Brier Hill Light		45,000 TO M	
	FULL MARKET VALUE	45,000				
***** 97.003-1-12 *****						
2545	Sh 37					1-101- 4
97.003-1-12	210 1 Family Res		Basic Star 41854	0	0	30,000
Teneyck Lawrence L	Morristown 406001	10,500	COUNTY TAXABLE VALUE		45,000	
2545 State Highway 37	ACRES 2.20	45,000	TOWN TAXABLE VALUE		45,000	
Hammond, NY 13646	EAST-0153406 NRTH-1651047		SCHOOL TAXABLE VALUE		15,000	
	DEED BOOK 1034 PG-00720		AG001 Ag Dist #1		.00 MT	
	FULL MARKET VALUE	45,000	FD025 Brier Hill Fire Dist		45,000 TO M	
			LT021 Brier Hill Light		45,000 TO M	

STATE OF NEW YORK
 COUNTY - St Lawrence
 TOWN - Morristown
 SWIS - 406089

2 0 1 2 F I N A L A S S E S S M E N T R O L L
 T A X A B L E SECTION OF THE ROLL - 1
 TAX MAP NUMBER SEQUENCE
 UNIFORM PERCENT OF VALUE IS 100.00
 UNIFORM PERCENT OF VALUE IS 100.00

PAGE 392
 VALUATION DATE-JUL 01, 2011
 TAXABLE STATUS DATE-MAR 01, 2012

TAX MAP PARCEL NUMBER	PROPERTY LOCATION & CLASS	ASSESSMENT	EXEMPTION CODE-----	COUNTY-----	TOWN-----	SCHOOL
CURRENT OWNERS NAME	SCHOOL DISTRICT	LAND	TAX DESCRIPTION	TAXABLE VALUE		
CURRENT OWNERS ADDRESS	PARCEL SIZE/GRID COORD	TOTAL	SPECIAL DISTRICTS	ACCOUNT NO.		
***** 97.003-1-14 *****						
97.003-1-14	Sh 37					1- 82- 8
Gold Medal Packing, Inc.	330 Vacant comm		COUNTY TAXABLE VALUE	11,200		
PO Box 652	Morristown 406001	11,200	TOWN TAXABLE VALUE	11,200		
Oriskany, NY 13424	ACRES 9.20	11,200	SCHOOL TAXABLE VALUE	11,200		
	EAST-0153184 NRTH-1650618		AG001 Ag Dist #1	.00 MT		
	DEED BOOK 2007 PG-19506		FD025 Brier Hill Fire Dist	11,200 TO M		
	FULL MARKET VALUE	11,200				
***** 97.003-1-15 *****						
97.003-1-15	2441 Sh 37					1- 36- 3
Geiger Karl J	113 Cattle farm		Vet - Wart 41121	0	12,000	12,000 0
Doll-Geiger Carolyn L	Hammond 1 404201	80,300	Basic Star 41854	0	0	0 30,000
2441 State Highway 37	ACRES 170.70	170,000	COUNTY TAXABLE VALUE	158,000		
Hammond, NY 13646	EAST-0152262 NRTH-1649454		TOWN TAXABLE VALUE	158,000		
	DEED BOOK 2006 PG-6253		SCHOOL TAXABLE VALUE	140,000		
	FULL MARKET VALUE	170,000	AG001 Ag Dist #1	.00 MT		
			FD025 Brier Hill Fire Dist	170,000 TO M		
***** 97.003-1-19.2 *****						
97.003-1-19.2	802 Sand Street Rd					
Stout Michael	210 1 Family Res		Basic Star 41854	0	0	0 30,000
Bickelhaupt Erin	Morristown 406001	9,200	COUNTY TAXABLE VALUE	43,100		
802 Sand Street Rd	FRNT 318.00 DPTH 233.00	43,100	TOWN TAXABLE VALUE	43,100		
Brier Hill, NY 13614	ACRES 1.80		SCHOOL TAXABLE VALUE	13,100		
	EAST-0147407 NRTH-1649116		AG001 Ag Dist #1	.00 MT		
	DEED BOOK 2008 PG-564		FD025 Brier Hill Fire Dist	43,100 TO M		
	FULL MARKET VALUE	43,100				
***** 97.003-1-21 *****						
97.003-1-21	739 Sand Street Rd					1- 95- 5
Rand Carolyn M	210 1 Family Res		Basic Star 41854	0	0	0 30,000
739 Sand St	Morristown 406001	10,600	COUNTY TAXABLE VALUE	42,000		
Brier Hill, NY 13614	FRNT 413.00 DPTH	42,000	TOWN TAXABLE VALUE	42,000		
	ACRES 2.60		SCHOOL TAXABLE VALUE	12,000		
	EAST-0146266 NRTH-1648334		AG001 Ag Dist #1	.00 MT		
	DEED BOOK 1099 PG-355		FD025 Brier Hill Fire Dist	42,000 TO M		
	FULL MARKET VALUE	42,000				
***** 97.003-1-22 *****						
97.003-1-22	Sand Street Rd					1- 62- 6
Stout David W III	105 Vac farmland		Ag Distric 41720	0	0	0 0
Stout Marie Susan	Morristown 406001	20,400	COUNTY TAXABLE VALUE	20,400		
734 Sand Street Rd	ACRES 51.50	20,400	TOWN TAXABLE VALUE	20,400		
Brier Hill, NY 13614	EAST-0146433 NRTH-1649161		SCHOOL TAXABLE VALUE	20,400		
	DEED BOOK 2007 PG-5844		AG001 Ag Dist #1	.00 MT		
	FULL MARKET VALUE	20,400	FD025 Brier Hill Fire Dist	20,400 TO M		

MAY BE SUBJECT TO PAYMENT
 UNDER AGDIST LAW TIL 2016

STATE OF NEW YORK
 COUNTY - St Lawrence
 TOWN - Morristown
 SWIS - 406089

2 0 1 2 F I N A L A S S E S S M E N T R O L L
 T A X A B L E SECTION OF THE ROLL - 1
 TAX MAP NUMBER SEQUENCE
 UNIFORM PERCENT OF VALUE IS 100.00
 UNIFORM PERCENT OF VALUE IS 100.00

PAGE 393
 VALUATION DATE-JUL 01, 2011
 TAXABLE STATUS DATE-MAR 01, 2012

TAX MAP PARCEL NUMBER	PROPERTY LOCATION & CLASS	ASSESSMENT	EXEMPTION CODE-----	COUNTY-----	TOWN-----	SCHOOL
CURRENT OWNERS NAME	SCHOOL DISTRICT	LAND	TAX DESCRIPTION	TAXABLE VALUE		
CURRENT OWNERS ADDRESS	PARCEL SIZE/GRID COORD	TOTAL	SPECIAL DISTRICTS	ACCOUNT NO.		
***** 97.003-1-24.1 *****						
97.003-1-24.1	61 Watson Rd					1- 62- 9
Langtry John S Jr Trust	112 Dairy farm		COUNTY TAXABLE VALUE	63,000		
PO Box 549	Morristown 406001	26,200	TOWN TAXABLE VALUE	63,000		
Brier Hill, NY 13614	Also 1999/17911	63,000	SCHOOL TAXABLE VALUE	63,000		
	1640'ff		AG001 Ag Dist #1	.00 MT		
	ACRES 41.90		FD025 Brier Hill Fire Dist	63,000 TO M		
	EAST-0144293 NRTH-1648937					
	DEED BOOK 2007 PG-720					
	FULL MARKET VALUE	63,000				
***** 97.003-1-25.1 *****						
97.003-1-25.1	62 Watson Rd					1- 62- 8
Langtry John S Jr Trust	112 Dairy farm		Basic Star 41854	0	0	30,000
PO Box 549	Morristown 406001	48,800	Silo 42100	0	1,700	1,700
Brier Hill, NY 13614	ACRES 39.50	199,700	COUNTY TAXABLE VALUE	198,000		
	EAST-0145119 NRTH-1649631		TOWN TAXABLE VALUE	198,000		
	DEED BOOK 2007 PG-720		SCHOOL TAXABLE VALUE	168,000		
	FULL MARKET VALUE	199,700	AG001 Ag Dist #1	.00 MT		
			FD025 Brier Hill Fire Dist	198,000 TO M		
				1,700 EX		
***** 97.003-1-25.2 *****						
97.003-1-25.2	Off Watson Rd					
Stout David W III	300 Vacant Land		Ag Distric 41720	0	0	0
Stout Marie Susan	Morristown 406001	20,600	COUNTY TAXABLE VALUE	20,600		
734 Sand Street Rd	ACRES 58.00	20,600	TOWN TAXABLE VALUE	20,600		
Brier Hill, NY 13614	EAST-0146296 NRTH-1650408		SCHOOL TAXABLE VALUE	20,600		
	DEED BOOK 2007 PG-5844		AG001 Ag Dist #1	.00 MT		
	FULL MARKET VALUE	20,600	FD025 Brier Hill Fire Dist	20,600 TO M		
***** 97.003-1-26.11 *****						
97.003-1-26.11	148 Watson Rd					1- 61-15
Langtry Allen G	112 Dairy farm		RPTL466_f 41690	0	3,000	3,000
148 Watson Rd	Morristown 406001	89,000	Enhanced S 41834	0	0	62,200
Brier Hill, NY 13614	Also 1068/15 & 518/293	162,000	Silo 42100	0	100	100
	ACRES 236.70		COUNTY TAXABLE VALUE	158,900		
	EAST-0146049 NRTH-1652557		TOWN TAXABLE VALUE	158,900		
	DEED BOOK 996 PG-00223		SCHOOL TAXABLE VALUE	96,700		
	FULL MARKET VALUE	162,000	AG001 Ag Dist #1	.00 MT		
			FD025 Brier Hill Fire Dist	161,900 TO M		
				100 EX		

MAY BE SUBJECT TO PAYMENT
 UNDER AGDIST LAW TIL 2016

STATE OF NEW YORK
 COUNTY - St Lawrence
 TOWN - Morristown
 SWIS - 406089

2 0 1 2 F I N A L A S S E S S M E N T R O L L
 T A X A B L E SECTION OF THE ROLL - 1
 TAX MAP NUMBER SEQUENCE
 UNIFORM PERCENT OF VALUE IS 100.00
 UNIFORM PERCENT OF VALUE IS 100.00

PAGE 394
 VALUATION DATE-JUL 01, 2011
 TAXABLE STATUS DATE-MAR 01, 2012

TAX MAP PARCEL NUMBER	PROPERTY LOCATION & CLASS	ASSESSMENT	EXEMPTION CODE	COUNTY	TOWN	SCHOOL
CURRENT OWNERS NAME	SCHOOL DISTRICT	LAND	TAX DESCRIPTION	TAXABLE VALUE		
CURRENT OWNERS ADDRESS	PARCEL SIZE/GRID COORD	TOTAL	SPECIAL DISTRICTS			ACCOUNT NO.
***** 97.003-1-27.11 *****						
863 Sand Street Rd						1- 29-14.1
97.003-1-27.11	210 1 Family Res		Enhanced S 41834	0	0	0 39,000
Brooks Emerson	Morristown 406001	10,700	COUNTY TAXABLE VALUE		39,000	
863 Sand Street Rd	ACRES 2.80	39,000	TOWN TAXABLE VALUE		39,000	
Brier Hill, NY 13614	EAST-0148356 NRTH-1650407		SCHOOL TAXABLE VALUE		0	
	DEED BOOK 970 PG-00456		AG001 Ag Dist #1		.00 MT	
	FULL MARKET VALUE	39,000	FD025 Brier Hill Fire Dist		39,000 TO M	
***** 97.003-1-27.31 *****						
	Sand Street Rd					1-29-14.3
97.003-1-27.31	105 Vac farmland		Ag Distric 41720	0	0	0 0
Stout David W III	Morristown 406001	13,000	COUNTY TAXABLE VALUE		13,000	
Stout Marie Susan	ACRES 32.50	13,000	TOWN TAXABLE VALUE		13,000	
734 Sand St	EAST-0148484 NRTH-1649637		SCHOOL TAXABLE VALUE		13,000	
Brier Hill, NY 13614-3133	DEED BOOK 2010 PG-17657		AG001 Ag Dist #1		.00 MT	
	FULL MARKET VALUE	13,000	FD025 Brier Hill Fire Dist		13,000 TO M	
MAY BE SUBJECT TO PAYMENT UNDER AGDIST LAW TIL 2017						
***** 97.003-1-27.32 *****						
868 Sand Street Rd						
97.003-1-27.32	210 1 Family Res		RPTL466_f 41690	0	3,000	3,000 3,000
Macaulay Shawn R	Morristown 406001	9,700	Basic Star 41854	0	0	0 30,000
Macaulay Deanna L	Also 1108/658	81,400	COUNTY TAXABLE VALUE		78,400	
868 Sand Street Rd	150x290		TOWN TAXABLE VALUE		78,400	
Brier Hill, NY 13614	FRNT 175.00 DPTH 290.00		SCHOOL TAXABLE VALUE		48,400	
	EAST-0148671 NRTH-1650328		AG001 Ag Dist #1		.00 MT	
	DEED BOOK 1106 PG-157		FD025 Brier Hill Fire Dist		81,400 TO M	
	FULL MARKET VALUE	81,400				
***** 97.003-1-28.1 *****						
909 Sand Street Rd						1- 91- 2
97.003-1-28.1	112 Dairy farm		Basic Star 41854	0	0	0 30,000
Warren Leroy	Morristown 406001	114,600	Silo 42100	0	400	400 400
909 Sand Street Rd	Also 1104/1066	156,000	COUNTY TAXABLE VALUE		155,600	
Brier Hill, NY 13614	Farm		TOWN TAXABLE VALUE		155,600	
	ACRES 291.00		SCHOOL TAXABLE VALUE		125,600	
	EAST-0149945 NRTH-1651055		AG001 Ag Dist #1		.00 MT	
	DEED BOOK 1098 PG-515		FD025 Brier Hill Fire Dist		155,600 TO M	
	FULL MARKET VALUE	156,000	400 EX			
***** 97.003-1-29 *****						
945 Sand Street Rd						1- 90-15
97.003-1-29	240 Rural res		Basic Star 41854	0	0	0 30,000
Hunter Gary W Jr	Morristown 406001	16,700	COUNTY TAXABLE VALUE		48,500	
47 County Route 2	Also 1104/1066	48,500	TOWN TAXABLE VALUE		48,500	
Ogdensburg, NY 13669	ACRES 16.40		SCHOOL TAXABLE VALUE		18,500	
	EAST-0149455 NRTH-1652241		AG001 Ag Dist #1		.00 MT	
	DEED BOOK 2011 PG-13961		FD025 Brier Hill Fire Dist		48,500 TO M	
	FULL MARKET VALUE	48,500				

STATE OF NEW YORK
 COUNTY - St Lawrence
 TOWN - Morristown
 SWIS - 406089

2 0 1 2 F I N A L A S S E S S M E N T R O L L
 T A X A B L E SECTION OF THE ROLL - 1

PAGE 395
 VALUATION DATE-JUL 01, 2011
 TAXABLE STATUS DATE-MAR 01, 2012

TAX MAP NUMBER SEQUENCE
 UNIFORM PERCENT OF VALUE IS 100.00
 UNIFORM PERCENT OF VALUE IS 100.00

TAX MAP PARCEL NUMBER	PROPERTY LOCATION & CLASS	ASSESSMENT	EXEMPTION CODE-----	COUNTY-----	TOWN-----	SCHOOL
CURRENT OWNERS NAME	SCHOOL DISTRICT	LAND	TAX DESCRIPTION	TAXABLE VALUE		
CURRENT OWNERS ADDRESS	PARCEL SIZE/GRID COORD	TOTAL	SPECIAL DISTRICTS			ACCOUNT NO.
***** 97.003-1-32 *****						
	Lintz Rd					1- 78- 1
97.003-1-32	105 Vac farmland		COUNTY TAXABLE VALUE	21,500		
Lawrence Kendall G	Morristown 406001	21,500	TOWN TAXABLE VALUE	21,500		
Lawrence Norma G	ACRES 74.70	21,500	SCHOOL TAXABLE VALUE	21,500		
10 Woodmere Dr	EAST-0146296 NRTH-1654533		AG001 Ag Dist #1	.00 MT		
Canton, NY 13617	DEED BOOK 2000 PG-24124		FD025 Brier Hill Fire Dist	21,500 TO M		
	FULL MARKET VALUE	21,500				
***** 97.003-1-34 *****						
	Sh 37					
97.003-1-34	314 Rural vac<10		COUNTY TAXABLE VALUE	200		
Hershberger John L	Morristown 406001	200	TOWN TAXABLE VALUE	200		
Hershberger Ada	sold w/112.002-1-28	200	SCHOOL TAXABLE VALUE	200		
233 County Route 5	170x166x137x134		AG001 Ag Dist #1	.00 MT		
Hammond, NY 13646	FRNT 170.00 DPTH 134.00		FD025 Brier Hill Fire Dist	200 TO M		
	EAST-0153406 NRTH-1650832					
	DEED BOOK 2003 PG-3187					
	FULL MARKET VALUE	200				
***** 97.003-2-1.112 *****						
	47 Cr 2					
97.003-2-1.112	210 1 Family Res		RPTL466_f 41690	0	3,000	3,000 3,000
Hunter Gary	Morristown 406001	6,700	Basic Star 41854	0	0	0 30,000
Hunter Shaun	208x208	53,000	COUNTY TAXABLE VALUE	50,000		
47 County Route 2	FRNT 208.00 DPTH 208.00		TOWN TAXABLE VALUE	50,000		
Ogdensburg, NY 13669-5288	ACRES 1.00		SCHOOL TAXABLE VALUE	20,000		
	EAST-0154487 NRTH-1655209		AG001 Ag Dist #1	.00 MT		
	DEED BOOK 1066 PG-900		FD025 Brier Hill Fire Dist	53,000 TO M		
	FULL MARKET VALUE	53,000	LT021 Brier Hill Light	53,000 TO M		
***** 97.003-2-4.112 *****						
	Cr 2					
97.003-2-4.112	322 Rural vac>10		COUNTY TAXABLE VALUE	9,600		
Aldrich Cyril H	Morristown 406001	9,600	TOWN TAXABLE VALUE	9,600		
Aldrich Donnie	426ff	9,600	SCHOOL TAXABLE VALUE	9,600		
32 County Route 2	ACRES 15.60		AG001 Ag Dist #1	.00 MT		
Ogdensburg, NY 13669	EAST-0154149 NRTH-1654514		FD025 Brier Hill Fire Dist	9,600 TO M		
	DEED BOOK 1070 PG-44					
	FULL MARKET VALUE	9,600				

STATE OF NEW YORK
 COUNTY - St Lawrence
 TOWN - Morristown
 SWIS - 406089

2 0 1 2 F I N A L A S S E S S M E N T R O L L
 T A X A B L E SECTION OF THE ROLL - 1
 TAX MAP NUMBER SEQUENCE
 UNIFORM PERCENT OF VALUE IS 100.00
 UNIFORM PERCENT OF VALUE IS 100.00

PAGE 396
 VALUATION DATE-JUL 01, 2011
 TAXABLE STATUS DATE-MAR 01, 2012

TAX MAP PARCEL NUMBER	PROPERTY LOCATION & CLASS	ASSESSMENT	EXEMPTION CODE-----	COUNTY-----	TOWN-----	SCHOOL
CURRENT OWNERS NAME	SCHOOL DISTRICT	LAND	TAX DESCRIPTION	TAXABLE VALUE		
CURRENT OWNERS ADDRESS	PARCEL SIZE/GRID COORD	TOTAL	SPECIAL DISTRICTS			ACCOUNT NO.
***** 97.003-2-6 *****						
2670	Sh 37					1- 82-12
97.003-2-6	240 Rural res		CW_15_VET/ 41161	0	7,476	7,476 0
Nevin Bridget C	Morristown 406001	16,300	Home Imp - 44212	0	16,259	0 0
PO Box 324	ACRES 21.50	66,100	Home Impro 44213	0	0	16,259 0
Morristown, NY 13664	EAST-0156195 NRTH-1653870		Basic Star 41854	0	0	0 30,000
	DEED BOOK 1100 PG-1061		COUNTY TAXABLE VALUE		42,365	
	FULL MARKET VALUE	66,100	TOWN TAXABLE VALUE		42,365	
			SCHOOL TAXABLE VALUE		36,100	
			AG001 Ag Dist #1		.00	MT
			FD025 Brier Hill Fire Dist		33,582	TO M
			32,518 EX			
			LT021 Brier Hill Light		33,582	TO M
			32,518 EX			
***** 97.003-2-7.1 *****						
	Off Sh 37					1- 58- 2.3
97.003-2-7.1	120 Field crops		Silo 42100	0	100	100 100
Warren Michael & Etal	Morristown 406001	6,000	COUNTY TAXABLE VALUE		11,000	
2669 State Highway 37	FRNT 641.00 DPTH	11,100	TOWN TAXABLE VALUE		11,000	
Brier Hill, NY 13614	ACRES 7.20		SCHOOL TAXABLE VALUE		11,000	
	EAST-0153678 NRTH-1653450		AG001 Ag Dist #1		.00	MT
	DEED BOOK 2010 PG-13649		FD025 Brier Hill Fire Dist		11,000	TO M
	FULL MARKET VALUE	11,100	100 EX			
			LT021 Brier Hill Light		11,000	TO M
			100 EX			
***** 97.003-2-7.2 *****						
	Off Sh 37					1- 58- 2.2
97.003-2-7.2	105 Vac farmland		COUNTY TAXABLE VALUE		11,100	
Warren Michael & Etal	Morristown 406001	11,100	TOWN TAXABLE VALUE		11,100	
2669 State Highway 37	ACRES 69.20	11,100	SCHOOL TAXABLE VALUE		11,100	
Brier Hill, NY 13614	EAST-0155588 NRTH-1653079		AG001 Ag Dist #1		.00	MT
	DEED BOOK 2010 PG-13649		FD025 Brier Hill Fire Dist		11,100	TO M
	FULL MARKET VALUE	11,100	11,100 TO M			
			LT021 Brier Hill Light		11,100	TO M
***** 97.003-2-8 *****						
2610	Sh 37					1-101- 5
97.003-2-8	210 1 Family Res		Basic Star 41854	0	0	0 30,000
Teneyck Rodger D	Morristown 406001	10,500	COUNTY TAXABLE VALUE		38,000	
PO Box 586	ACRES 2.10	38,000	TOWN TAXABLE VALUE		38,000	
Brier Hill, NY 13614	EAST-0153542 NRTH-1652364		SCHOOL TAXABLE VALUE		8,000	
	DEED BOOK 863 PG-00154		AG001 Ag Dist #1		.00	MT
	FULL MARKET VALUE	38,000	FD025 Brier Hill Fire Dist		38,000	TO M
			LT021 Brier Hill Light		38,000	TO M

STATE OF NEW YORK
 COUNTY - St Lawrence
 TOWN - Morristown
 SWIS - 406089

2 0 1 2 F I N A L A S S E S S M E N T R O L L
 T A X A B L E SECTION OF THE ROLL - 1

PAGE 397
 VALUATION DATE-JUL 01, 2011
 TAXABLE STATUS DATE-MAR 01, 2012

TAX MAP NUMBER SEQUENCE
 UNIFORM PERCENT OF VALUE IS 100.00
 UNIFORM PERCENT OF VALUE IS 100.00

TAX MAP PARCEL NUMBER	PROPERTY LOCATION & CLASS	ASSESSMENT	EXEMPTION CODE-----	COUNTY-----	TOWN-----	SCHOOL
CURRENT OWNERS NAME	SCHOOL DISTRICT	LAND	TAX DESCRIPTION	TAXABLE VALUE		ACCOUNT NO.
CURRENT OWNERS ADDRESS	PARCEL SIZE/GRID COORD	TOTAL	SPECIAL DISTRICTS			

97.003-2-9.1	2574 Sh 37			97.003-2-9.1		*****
Robinson Randy L	210 1 Family Res		Basic Star 41854	0	0	1- 91- 7
Robinson Susan C	Morristown 406001	8,700	COUNTY TAXABLE VALUE	70,700		30,000
2574 State Highway 37	168x168x155x108	70,700	TOWN TAXABLE VALUE	70,700		
Brier Hill, NY 13614	FRNT 168.00 DPTH 160.00		SCHOOL TAXABLE VALUE	40,700		
	BANK8888870		AG001 Ag Dist #1	.00 MT		
	EAST-0153789 NRTH-1651645		FD025 Brier Hill Fire Dist	70,700 TO M		
	DEED BOOK 1096 PG-608		LT021 Brier Hill Light	70,700 TO M		
	FULL MARKET VALUE	70,700				

97.003-2-10.1	2580 Sh 37			97.003-2-10.1		*****
Conger William	210 1 Family Res		COUNTY TAXABLE VALUE	60,100		1- 36- 7.1
Conger Donna	Morristown 406001	11,600	TOWN TAXABLE VALUE	60,100		
PO Box 386	ACRES 5.80	60,100	SCHOOL TAXABLE VALUE	60,100		
Fineview, NY 13640	EAST-0153788 NRTH-1652078		AG001 Ag Dist #1	.00 MT		
	DEED BOOK 932 PG-00533		FD025 Brier Hill Fire Dist	60,100 TO M		
	FULL MARKET VALUE	60,100	LT021 Brier Hill Light	60,100 TO M		

97.003-2-11	Off Sh 37			97.003-2-11		*****
Gold Medal Packing, Inc.	330 Vacant comm		COUNTY TAXABLE VALUE	8,000		1- 82-10
PO Box 652	Morristown 406001	8,000	TOWN TAXABLE VALUE	8,000		
Oriskany, NY 13424-0652	FRNT 112.00 DPTH 390.00	8,000	SCHOOL TAXABLE VALUE	8,000		
	ACRES 1.00		AG001 Ag Dist #1	.00 MT		
	EAST-0153844 NRTH-1650740		FD025 Brier Hill Fire Dist	8,000 TO M		
	DEED BOOK 2007 PG-19506		LT021 Brier Hill Light	8,000 TO M		
	FULL MARKET VALUE	8,000				

97.003-2-12	2522 Sh 37			97.003-2-12		*****
Gold Medal Packing, Inc.	710 Manufacture		COUNTY TAXABLE VALUE	386,600		1- 81- 5
PO Box 652	Morristown 406001	14,200	TOWN TAXABLE VALUE	386,600		
Oriskany, NY 13424-0652	Slaughter House	386,600	SCHOOL TAXABLE VALUE	386,600		
	Meat Packing		AG001 Ag Dist #1	.00 MT		
	FRNT 590.00 DPTH		FD025 Brier Hill Fire Dist	386,600 TO M		
	ACRES 3.40		LT021 Brier Hill Light	386,600 TO M		
	EAST-0153578 NRTH-1650357					
	DEED BOOK 2007 PG-19506					
	FULL MARKET VALUE	386,600				

97.003-2-13	Cr 5			97.003-2-13		*****
Gold Medal Packing, Inc.	710 Manufacture		COUNTY TAXABLE VALUE	32,000		1- 81-11
PO Box 652	Morristown 406001	12,200	TOWN TAXABLE VALUE	32,000		
Oriskany, NY 13424-0652	(meat Packing Slaughter House)	32,000	SCHOOL TAXABLE VALUE	32,000		
	350x280x255		AG001 Ag Dist #1	.00 MT		
	FRNT 350.00 DPTH 255.00		FD025 Brier Hill Fire Dist	32,000 TO M		
	ACRES 0.80					
	EAST-0153623 NRTH-1649995					
	DEED BOOK 2007 PG-19506					
	FULL MARKET VALUE	32,000				

STATE OF NEW YORK
COUNTY - St Lawrence
TOWN - Morristown
SWIS - 406089

2 0 1 2 F I N A L A S S E S S M E N T R O L L
T A X A B L E SECTION OF THE ROLL - 1
TAX MAP NUMBER SEQUENCE
UNIFORM PERCENT OF VALUE IS 100.00
UNIFORM PERCENT OF VALUE IS 100.00

PAGE 398
VALUATION DATE-JUL 01, 2011
TAXABLE STATUS DATE-MAR 01, 2012

TAX MAP PARCEL NUMBER	PROPERTY LOCATION & CLASS	ASSESSMENT	EXEMPTION CODE	COUNTY	TOWN	SCHOOL
CURRENT OWNERS NAME	SCHOOL DISTRICT	LAND	TAX DESCRIPTION	TAXABLE VALUE		
CURRENT OWNERS ADDRESS	PARCEL SIZE/GRID COORD	TOTAL	SPECIAL DISTRICTS			ACCOUNT NO.
***** 97.003-2-14.1 *****						
	Cr 5					1- 36- 8.1
97.003-2-14.1	105 Vac farmland		COUNTY TAXABLE VALUE	44,100		
Hershberger John L	Morristown 406001	44,100	TOWN TAXABLE VALUE	44,100		
Hershberger Ada	sold w/112.002-1-28	44,100	SCHOOL TAXABLE VALUE	44,100		
233 County Route 5	ACRES 115.30		AG001 Ag Dist #1	.00 MT		
Hammond, NY 13646	EAST-0154874 NRTH-1649727		FD025 Brier Hill Fire Dist	44,100 TO M		
	DEED BOOK 2003 PG-3187					
	FULL MARKET VALUE	44,100				
***** 97.003-2-16 *****						
	374 Cr 5					1- 97- 9
97.003-2-16	240 Rural res		Basic Star 41854	0	0	30,000
Spotswood Frank C	Morristown 406001	23,000	COUNTY TAXABLE VALUE	52,700		
Spotswood Susan K	ACRES 43.90	52,700	TOWN TAXABLE VALUE	52,700		
374 County Route 5	EAST-0155819 NRTH-1648467		SCHOOL TAXABLE VALUE	22,700		
Hammond, NY 13646	DEED BOOK 2007 PG-12171		AG001 Ag Dist #1	.00 MT		
	FULL MARKET VALUE	52,700	FD025 Brier Hill Fire Dist	52,700 TO M		
***** 97.003-2-17 *****						
	Sh 37					1- 45- 3
97.003-2-17	314 Rural vac<10		COUNTY TAXABLE VALUE	2,300		
Warren Michael & Etal	Morristown 406001	2,300	TOWN TAXABLE VALUE	2,300		
2669 State Highway 37	ACRES 7.50	2,300	SCHOOL TAXABLE VALUE	2,300		
Brier Hill, NY 13614	EAST-0153530 NRTH-1652849		AG001 Ag Dist #1	.00 MT		
	DEED BOOK 2010 PG-13649		FD025 Brier Hill Fire Dist	2,300 TO M		
	FULL MARKET VALUE	2,300				
***** 97.003-2-18.1 *****						
	2747 Sh 37, 65 Wordon Rd					1- 38-13.11
97.003-2-18.1	240 Rural res		Vet - Wart 41121	0	12,000	0
Ekman Richard A	Morristown 406001	46,900	Vet - Disa 41141	0	40,000	0
Ekman Susan M	Also 1095/432	147,000	Basic Star 41854	0	0	30,000
2747 State Highway 37	ACRES 123.70 BANK8888869		COUNTY TAXABLE VALUE	95,000		
Brier Hill, NY 13614	EAST-0154160 NRTH-1656092		TOWN TAXABLE VALUE	95,000		
	DEED BOOK 2005 PG-14449		SCHOOL TAXABLE VALUE	117,000		
	FULL MARKET VALUE	147,000	AG001 Ag Dist #1	.00 MT		
			FD025 Brier Hill Fire Dist	147,000 TO M		
			LT021 Brier Hill Light	147,000 TO M		
***** 97.003-2-19 *****						
	Cr 2					
97.003-2-19	323 Vacant rural		COUNTY TAXABLE VALUE	17,500		
Williams Lawrence	Morristown 406001	17,500	TOWN TAXABLE VALUE	17,500		
Williams Nancy	ACRES 36.00	17,500	SCHOOL TAXABLE VALUE	17,500		
PO Box 85	EAST-0155673 NRTH-1655749		AG001 Ag Dist #1	.00 MT		
Chippewa Bay, NY 13623	DEED BOOK 2008 PG-1088		FD025 Brier Hill Fire Dist	17,500 TO M		
	FULL MARKET VALUE	17,500	LT021 Brier Hill Light	17,500 TO M		

STATE OF NEW YORK
 COUNTY - St Lawrence
 TOWN - Morristown
 SWIS - 406089

2 0 1 2 F I N A L A S S E S S M E N T R O L L
 T A X A B L E SECTION OF THE ROLL - 1
 TAX MAP NUMBER SEQUENCE
 UNIFORM PERCENT OF VALUE IS 100.00
 UNIFORM PERCENT OF VALUE IS 100.00

PAGE 399
 VALUATION DATE-JUL 01, 2011
 TAXABLE STATUS DATE-MAR 01, 2012

TAX MAP PARCEL NUMBER	PROPERTY LOCATION & CLASS	ASSESSMENT	EXEMPTION CODE-----	COUNTY-----	TOWN-----	SCHOOL
CURRENT OWNERS NAME	SCHOOL DISTRICT	LAND	TAX DESCRIPTION	TAXABLE VALUE		
CURRENT OWNERS ADDRESS	PARCEL SIZE/GRID COORD	TOTAL	SPECIAL DISTRICTS			ACCOUNT NO.

97.003-2-20.1	Cr 2 322 Rural vac>10		COUNTY TAXABLE VALUE	20,000		1- 90-10
Aldrich Cyril H	Morristown 406001	20,000	TOWN TAXABLE VALUE	20,000		
Aldrich Donnie A	ACRES 36.90	20,000	SCHOOL TAXABLE VALUE	20,000		
32 County Route 2	EAST-0155255 NRTH-1654715		AG001 Ag Dist #1	.00 MT		
Ogdensburg, NY 13669	DEED BOOK 1105 PG-676		FD025 Brier Hill Fire Dist	20,000 TO M		
	FULL MARKET VALUE	20,000				

97.003-2-20.2	82 Cr 2 270 Mfg housing		Basic Star 41854 0	0	0	30,000
Aldrich Donnie A	Morristown 406001	10,400	COUNTY TAXABLE VALUE	85,550		
82 County Route 2	dbl wide	85,550	TOWN TAXABLE VALUE	85,550		
Ogdensburg, NY 13669	FRNT 424.00 DPTH		SCHOOL TAXABLE VALUE	55,550		
	ACRES 1.80		AG001 Ag Dist #1	.00 MT		
	EAST-0155399 NRTH-1655032		FD025 Brier Hill Fire Dist	85,550 TO M		
	DEED BOOK 2007 PG-6623					
	FULL MARKET VALUE	85,550				

97.003-2-21	Sh 37 314 Rural vac<10		COUNTY TAXABLE VALUE	700		
Hershberger John L	Morristown 406001	700	TOWN TAXABLE VALUE	700		
Hershberger Ada	sold w/112.002-1-28	700	SCHOOL TAXABLE VALUE	700		
233 County Route 5	FRNT 390.00 DPTH		AG001 Ag Dist #1	.00 MT		
Hammond, NY 13646	ACRES 1.90		FD025 Brier Hill Fire Dist	700 TO M		
	EAST-0153697 NRTH-1650791		LT021 Brier Hill Light	700 TO M		
	DEED BOOK 2003 PG-3187					
	FULL MARKET VALUE	700				

97.003-2-22	2560 Sh 37 441 Fuel Store&D		COUNTY TAXABLE VALUE	109,800		1- 36- 7.2
J.S.B.L.	Morristown 406001	26,900	TOWN TAXABLE VALUE	109,800		
84 Center St	Also 935/688	109,800	SCHOOL TAXABLE VALUE	109,800		
Massena, NY 13662	ACRES 1.30		AG001 Ag Dist #1	.00 MT		
	EAST-0153870 NRTH-1651006		FD025 Brier Hill Fire Dist	109,800 TO M		
	DEED BOOK 2007 PG-7727		LT021 Brier Hill Light	109,800 TO M		
	FULL MARKET VALUE	109,800				

97.003-2-23	Sh 37 314 Rural vac<10		COUNTY TAXABLE VALUE	10,400		
Warren Michael & Etal	Morristown 406001	10,400	TOWN TAXABLE VALUE	10,400		
2669 State Highway 37	ACRES 6.80	10,400	SCHOOL TAXABLE VALUE	10,400		
Brier Hill, NY 13614	EAST-0153988 NRTH-1651382		AG001 Ag Dist #1	.00 MT		
	DEED BOOK 2010 PG-13649		FD025 Brier Hill Fire Dist	10,400 TO M		
	FULL MARKET VALUE	10,400	LT021 Brier Hill Light	10,400 TO M		

STATE OF NEW YORK
 COUNTY - St Lawrence
 TOWN - Morristown
 SWIS - 406089

2 0 1 2 F I N A L A S S E S S M E N T R O L L
 T A X A B L E SECTION OF THE ROLL - 1
 TAX MAP NUMBER SEQUENCE
 UNIFORM PERCENT OF VALUE IS 100.00
 UNIFORM PERCENT OF VALUE IS 100.00

PAGE 400
 VALUATION DATE-JUL 01, 2011
 TAXABLE STATUS DATE-MAR 01, 2012

TAX MAP PARCEL NUMBER	PROPERTY LOCATION & CLASS	ASSESSMENT	EXEMPTION CODE-----	COUNTY-----	TOWN-----	SCHOOL
CURRENT OWNERS NAME	SCHOOL DISTRICT	LAND	TAX DESCRIPTION	TAXABLE VALUE		
CURRENT OWNERS ADDRESS	PARCEL SIZE/GRID COORD	TOTAL	SPECIAL DISTRICTS			ACCOUNT NO.
***** 97.003-2-24 *****						
	Off SH 37					
97.003-2-24	322 Rural vac>10		COUNTY TAXABLE VALUE	16,400		
Warren Michael & Etal	Morristown 406001	16,400	TOWN TAXABLE VALUE	16,400		
2669 State Highway 37	Includes 20' R.O.W.	16,400	SCHOOL TAXABLE VALUE	16,400		
Brier Hill, NY 13614	ACRES 25.50		AG001 Ag Dist #1	.00 MT		
	EAST-0155605 NRTH-1652147		FD025 Brier Hill Fire Dist	16,400 TO M		
	DEED BOOK 2011 PG-1986		LT021 Brier Hill Light	16,400 TO M		
	FULL MARKET VALUE	16,400				
***** 97.003-2-25 *****						
	2582 Sh 37					
97.003-2-25	240 Rural res		Ag Buildin 41700	0	19,640	19,640 19,640
Yoder Levi J	Morristown 406001	66,500	Basic Star 41854	0	0	0 30,000
Yoder Lizzie L	ACRES 96.60	119,248	COUNTY TAXABLE VALUE		99,608	
2582 State Highway 37	EAST-0155447 NRTH-1651326		TOWN TAXABLE VALUE		99,608	
Hammond, NY 13646	DEED BOOK 2007 PG-7351		SCHOOL TAXABLE VALUE		69,608	
	FULL MARKET VALUE	119,248	AG001 Ag Dist #1	.00 MT		
			FD025 Brier Hill Fire Dist	119,248 TO M		
			LT021 Brier Hill Light	119,248 TO M		
***** 97.003-2-26 *****						
	2759 Sh 37					1- 89- 8
97.003-2-26	210 1 Family Res		Basic Star 41854	0	0	0 30,000
Showers Traci Simmons	Morristown 406001	6,000	COUNTY TAXABLE VALUE		60,000	
2759 State Highway 37	FRNT 182.00 DPTH 177.00	60,000	TOWN TAXABLE VALUE		60,000	
Brier Hill, NY 13614	ACRES 0.70 BANK8888869		SCHOOL TAXABLE VALUE		30,000	
	EAST-0153156 NRTH-1656165		AG001 Ag Dist #1	.00 MT		
	DEED BOOK 2011 PG-11623		FD025 Brier Hill Fire Dist	60,000 TO M		
	FULL MARKET VALUE	60,000				

STATE OF NEW YORK
 COUNTY - St Lawrence
 TOWN - Morristown
 SWIS - 406089

2 0 1 2 F I N A L A S S E S S M E N T R O L L
 T A X A B L E SECTION OF THE ROLL - 1
 M A P S E C T I O N - 097
 S U B - S E C T I O N - 003
 U N I F O R M P E R C E N T O F V A L U E I S 100.00

PAGE 401
 VALUATION DATE-JUL 01, 2011
 TAXABLE STATUS DATE-MAR 01, 2012
 RPS150/V04/L015
 CURRENT DATE 6/14/2012

*** S P E C I A L D I S T R I C T S U M M A R Y ***

CODE	DISTRICT NAME	TOTAL PARCELS	EXTENSION TYPE	EXTENSION VALUE	AD VALOREM VALUE	EXEMPT AMOUNT	TAXABLE VALUE
AG001	Ag Dist #1	50	MOVTAX				
FD025	Brier Hill Fir	50	TOTAL M		3010,298	34,818	2975,480
LT021	Brier Hill Lig	21	TOTAL M		1397,548	32,618	1364,930

*** S C H O O L D I S T R I C T S U M M A R Y ***

CODE	DISTRICT NAME	TOTAL PARCELS	ASSESSED LAND	ASSESSED TOTAL	EXEMPT AMOUNT	TOTAL TAXABLE	STAR AMOUNT	STAR TAXABLE
404201	Hammond 1	1	80,300	170,000		170,000	30,000	140,000
406001	Morristown	49	1017,800	2840,298	30,940	2809,358	703,400	2105,958
	S U B - T O T A L	50	1098,100	3010,298	30,940	2979,358	733,400	2245,958
	T O T A L	50	1098,100	3010,298	30,940	2979,358	733,400	2245,958

*** S Y S T E M C O D E S S U M M A R Y ***

NO SYSTEM EXEMPTIONS AT THIS LEVEL

*** E X E M P T I O N S U M M A R Y ***

CODE	DESCRIPTION	TOTAL PARCELS	COUNTY	TOWN	SCHOOL
41121	Vet - Wart	2	24,000	24,000	
41141	Vet - Disa	1	40,000	40,000	
41161	CW_15_VET/	1	7,476	7,476	
41690	RPTL466_f	3	9,000	9,000	9,000
41700	Ag Buildin	1	19,640	19,640	19,640
41720	Ag Distric	3			
41834	Enhanced S	3			163,400
41854	Basic Star	19			570,000
42100	Silo	4	2,300	2,300	2,300
44212	Home Imp -	1	16,259		
44213	Home Impro	1		16,259	

STATE OF NEW YORK
 COUNTY - St Lawrence
 TOWN - Morristown
 SWIS - 406089

2 0 1 2 F I N A L A S S E S S M E N T R O L L
 T A X A B L E SECTION OF THE ROLL - 1
 M A P S E C T I O N - 097
 S U B - S E C T I O N - 003
 UNIFORM PERCENT OF VALUE IS 100.00

PAGE 402
 VALUATION DATE-JUL 01, 2011
 TAXABLE STATUS DATE-MAR 01, 2012
 RPS150/V04/L015
 CURRENT DATE 6/14/2012

*** E X E M P T I O N S U M M A R Y ***

CODE	DESCRIPTION	TOTAL PARCELS	COUNTY	TOWN	SCHOOL
	T O T A L	39	118,675	118,675	764,340

*** G R A N D T O T A L S ***

ROLL SEC	DESCRIPTION	TOTAL PARCELS	ASSESSED LAND	ASSESSED TOTAL	TAXABLE COUNTY	TAXABLE TOWN	TAXABLE SCHOOL	STAR TAXABLE
1	TAXABLE	50	1098,100	3010,298	2891,623	2891,623	2979,358	2245,958

STATE OF NEW YORK
 COUNTY - St Lawrence
 TOWN - Morristown
 SWIS - 406089

2 0 1 2 F I N A L A S S E S S M E N T R O L L
 T A X A B L E SECTION OF THE ROLL - 1
 TAX MAP NUMBER SEQUENCE
 UNIFORM PERCENT OF VALUE IS 100.00
 UNIFORM PERCENT OF VALUE IS 100.00

PAGE 403
 VALUATION DATE-JUL 01, 2011
 TAXABLE STATUS DATE-MAR 01, 2012

TAX MAP PARCEL NUMBER	PROPERTY LOCATION & CLASS	ASSESSMENT	EXEMPTION CODE-----	COUNTY-----	TOWN-----	SCHOOL
CURRENT OWNERS NAME	SCHOOL DISTRICT	LAND	TAX DESCRIPTION	TAXABLE VALUE		
CURRENT OWNERS ADDRESS	PARCEL SIZE/GRID COORD	TOTAL	SPECIAL DISTRICTS			ACCOUNT NO.

8809	Sh 58			97.004-1-1		*****
97.004-1-1	240 Rural res		COUNTY TAXABLE VALUE	60,000		1-104-12
Miller Terry R	Morristown 406001	41,600	TOWN TAXABLE VALUE	60,000		
Miller Tammy M	ACRES 102.20	60,000	SCHOOL TAXABLE VALUE	60,000		
2517 Broad St	EAST-0166513 NRTH-1655438		AG001 Ag Dist #1	.00 MT		
York, PA 17408	DEED BOOK 2009 PG-14611		FD025 Brier Hill Fire Dist	60,000 TO M		
	FULL MARKET VALUE	60,000				

	Sh 58			97.004-1-2.1		*****
97.004-1-2.1	113 Cattle farm		COUNTY TAXABLE VALUE	38,300		1- 27- 6
Bender Harvey	Morristown 406001	38,300	TOWN TAXABLE VALUE	38,300		
Bender Patricia	FRNT 1135.00 DPTH	38,300	SCHOOL TAXABLE VALUE	38,300		
8764 State Highway 58	ACRES 106.00		AG001 Ag Dist #1	.00 MT		
Hammond, NY 13646	EAST-0167626 NRTH-1654290		FD025 Brier Hill Fire Dist	38,300 TO M		
	DEED BOOK 1998 PG-8088					
	FULL MARKET VALUE	38,300				

	3161 Cr 6			97.004-1-3		*****
97.004-1-3	240 Rural res		COUNTY TAXABLE VALUE	149,800		1-113- 4
Zoller John F	Morristown 406001	67,800	TOWN TAXABLE VALUE	149,800		
3161 County Route 6	Also 2006/9479	149,800	SCHOOL TAXABLE VALUE	149,800		
Hammond, NY 13646-3126	ACRES 193.20		AG001 Ag Dist #1	.00 MT		
	EAST-0169503 NRTH-1648803		FD025 Brier Hill Fire Dist	149,800 TO M		
	DEED BOOK 293 PG-00228					
	FULL MARKET VALUE	149,800				

	3137,3138 Cr 6			97.004-1-4		*****
97.004-1-4	240 Rural res		Basic Star 41854	0		1- 60-11
Kring Lawrence I Jr	Morristown 406001	46,800	COUNTY TAXABLE VALUE	242,500	0	30,000
Kring Melanie	NiMo/Verizon Easement	242,500	TOWN TAXABLE VALUE	242,500		
3138 County Route 6	2009/17143		SCHOOL TAXABLE VALUE	212,500		
Hammond, NY 13646	ACRES 123.20		AG001 Ag Dist #1	.00 MT		
	EAST-0168088 NRTH-1648087		FD025 Brier Hill Fire Dist	242,500 TO M		
	DEED BOOK 2003 PG-15830					
	FULL MARKET VALUE	242,500				

	Cr 6			97.004-1-5		*****
97.004-1-5	105 Vac farmland		COUNTY TAXABLE VALUE	19,800		1-113- 3
Zoller John F	Morristown 406001	19,800	TOWN TAXABLE VALUE	19,800		
3161 County Route 6	ACRES 50.10	19,800	SCHOOL TAXABLE VALUE	19,800		
Hammond, NY 13646	EAST-0166370 NRTH-1650096		AG001 Ag Dist #1	.00 MT		
	DEED BOOK 461 PG-518		FD025 Brier Hill Fire Dist	19,800 TO M		
	FULL MARKET VALUE	19,800				

STATE OF NEW YORK
COUNTY - St Lawrence
TOWN - Morristown
SWIS - 406089

2 0 1 2 F I N A L A S S E S S M E N T R O L L
T A X A B L E SECTION OF THE ROLL - 1
TAX MAP NUMBER SEQUENCE
UNIFORM PERCENT OF VALUE IS 100.00
UNIFORM PERCENT OF VALUE IS 100.00

PAGE 404
VALUATION DATE-JUL 01, 2011
TAXABLE STATUS DATE-MAR 01, 2012

TAX MAP PARCEL NUMBER	PROPERTY LOCATION & CLASS	ASSESSMENT	EXEMPTION CODE	COUNTY	TOWN	SCHOOL
CURRENT OWNERS NAME	SCHOOL DISTRICT	LAND	TAX DESCRIPTION	TAXABLE VALUE		
CURRENT OWNERS ADDRESS	PARCEL SIZE/GRID COORD	TOTAL	SPECIAL DISTRICTS			ACCOUNT NO.
***** 97.004-1-6.12 *****						
97.004-1-6.12	Cr 6					
Dewitt Robert P	321 Abandoned ag		COUNTY TAXABLE VALUE	37,100		
Dewitt Sherri E	Morristown 406001	37,100	TOWN TAXABLE VALUE	37,100		
261 Shell Point East	Also 1069/111	37,100	SCHOOL TAXABLE VALUE	37,100		
Maitland, FL 32751	ACRES 94.70		AG001 Ag Dist #1	.00 MT		
	EAST-0165804 NRTH-1649698		FD025 Brier Hill Fire Dist	37,100 TO M		
	DEED BOOK 1065 PG-497					
	FULL MARKET VALUE	37,100				
***** 97.004-1-7.1 *****						
97.004-1-7.1	3034 Cr 6					1-112-11.1
Huber Cynthia & Etal	240 Rural res		COUNTY TAXABLE VALUE	68,100		
4022 Brixham Ct	Morristown 406001	41,700	TOWN TAXABLE VALUE	68,100		
Baldwinsville, NY 13027	ACRES 106.20	68,100	SCHOOL TAXABLE VALUE	68,100		
	EAST-0166359 NRTH-1646838		AG001 Ag Dist #1	.00 MT		
	DEED BOOK 2011 PG-3869		FD025 Brier Hill Fire Dist	68,100 TO M		
	FULL MARKET VALUE	68,100				
***** 97.004-1-8.1 *****						
97.004-1-8.1	372 Yankee Street Rd					1-108- 7.1
Zook Joe A	120 Field crops		COUNTY TAXABLE VALUE	32,900		
Zook Lydia J	Morristown 406001	17,800	TOWN TAXABLE VALUE	32,900		
380 Yankee Street Rd	ACRES 49.00	32,900	SCHOOL TAXABLE VALUE	32,900		
Hammond, NY 13646	EAST-0163997 NRTH-1653179		AG001 Ag Dist #1	.00 MT		
	DEED BOOK 2002 PG-17096		FD025 Brier Hill Fire Dist	32,900 TO M		
	FULL MARKET VALUE	32,900				
***** 97.004-1-8.2 *****						
97.004-1-8.2	380 Yankee Street Rd					1-108- 7.2
Zook Dan & Amanda (LC)	210 1 Family Res		Enhanced S 41834 0	0	0	62,200
380 Yankee Street Rd	Morristown 406001	10,600	COUNTY TAXABLE VALUE	141,200		
Hammond, NY 13646	Land Contract	141,200	TOWN TAXABLE VALUE	141,200		
	ACRES 2.40		SCHOOL TAXABLE VALUE	79,000		
	EAST-0164053 NRTH-1654013		AG001 Ag Dist #1	.00 MT		
	DEED BOOK 2002 PG-17096		FD025 Brier Hill Fire Dist	141,200 TO M		
	FULL MARKET VALUE	141,200				
***** 97.004-1-9.1 *****						
97.004-1-9.1	Yankee Street Rd					1- 62- 4
Zook Joe A	105 Vac farmland		COUNTY TAXABLE VALUE	43,400		
Zook Lydia J	Morristown 406001	43,400	TOWN TAXABLE VALUE	43,400		
380 Yankee Street Rd	Ag	43,400	SCHOOL TAXABLE VALUE	43,400		
Hammond, NY 13646	ACRES 102.70		AG001 Ag Dist #1	.00 MT		
	EAST-0163529 NRTH-1651023		FD025 Brier Hill Fire Dist	43,400 TO M		
	DEED BOOK 2002 PG-17096					
	FULL MARKET VALUE	43,400				

STATE OF NEW YORK
 COUNTY - St Lawrence
 TOWN - Morristown
 SWIS - 406089

2 0 1 2 F I N A L A S S E S S M E N T R O L L
 T A X A B L E SECTION OF THE ROLL - 1
 TAX MAP NUMBER SEQUENCE
 UNIFORM PERCENT OF VALUE IS 100.00
 UNIFORM PERCENT OF VALUE IS 100.00

PAGE 405
 VALUATION DATE-JUL 01, 2011
 TAXABLE STATUS DATE-MAR 01, 2012

TAX MAP PARCEL NUMBER	PROPERTY LOCATION & CLASS	ASSESSMENT	EXEMPTION CODE-----	COUNTY-----	TOWN-----	SCHOOL
CURRENT OWNERS NAME	SCHOOL DISTRICT	LAND	TAX DESCRIPTION	TAXABLE VALUE		
CURRENT OWNERS ADDRESS	PARCEL SIZE/GRID COORD	TOTAL	SPECIAL DISTRICTS			ACCOUNT NO.

97.004-1-10.1	290 Yankee Street Rd			97.004-1-10.1		*****
Bertrand Linda	210 1 Family Res		COUNTY TAXABLE VALUE	46,800		1- 45-13
20 Maple St	Morristown 406001	10,100	TOWN TAXABLE VALUE	46,800		
Canton, NY 13617-1339	FRNT 240.00 DPTH 165.00	46,800	SCHOOL TAXABLE VALUE	46,800		
	ACRES 1.00		AG001 Ag Dist #1	.00 MT		
	EAST-0162619 NRTH-1652116		FD025 Brier Hill Fire Dist	46,800 TO M		
	DEED BOOK 992 PG-01039					
	FULL MARKET VALUE	46,800				

97.004-1-11.2	264 Yankee Street Rd			97.004-1-11.2		*****
Wrobel John A Jr.	270 Mfg housing		Vet - Comb 41131	0	19,450	19,450 1- 30- 1.2
Wrobel Gizella	Morristown 406001	8,500	Aged - Co 41801	0	29,175	29,175 0
264 Yankee Street Rd	147x184x104x165	77,800	Enhanced S 41834	0	0	0 62,200
Hammond, NY 13646	FRNT 147.00 DPTH 174.00		COUNTY TAXABLE VALUE	29,175		
	EAST-0162228 NRTH-1651609		TOWN TAXABLE VALUE	29,175		
	DEED BOOK 2008 PG-12129		SCHOOL TAXABLE VALUE	15,600		
	FULL MARKET VALUE	77,800	AG001 Ag Dist #1	.00 MT		
			FD025 Brier Hill Fire Dist	77,800 TO M		

97.004-1-11.12	248 Yankee Street Rd			97.004-1-11.12		*****
Halladay Garry	270 Mfg housing		Basic Star 41854	0	0	0 30,000
Halladay Sally	Morristown 406001	7,400	COUNTY TAXABLE VALUE	44,600		
248 Yankee Street Rd	FRNT 172.00 DPTH 108.00	44,600	TOWN TAXABLE VALUE	44,600		
Hammond, NY 13646	ACRES 0.43		SCHOOL TAXABLE VALUE	14,600		
	EAST-0161943 NRTH-1651271		AG001 Ag Dist #1	.00 MT		
	DEED BOOK 00974 PG-00165		FD025 Brier Hill Fire Dist	44,600 TO M		
	FULL MARKET VALUE	44,600				

97.004-1-11.112	238 Yankee Street Rd			97.004-1-11.112		*****
Halladay Garry	270 Mfg housing		COUNTY TAXABLE VALUE	10,300		
Halladay Sally	Morristown 406001	10,300	TOWN TAXABLE VALUE	10,300		
248 Yankee Street Rd	FRNT 154.00 DPTH	10,300	SCHOOL TAXABLE VALUE	10,300		
Hammond, NY 13646	ACRES 1.50		AG001 Ag Dist #1	.00 MT		
	EAST-0161954 NRTH-1651107		FD025 Brier Hill Fire Dist	10,300 TO M		
	DEED BOOK 1082 PG-3					
	FULL MARKET VALUE	10,300				

97.004-1-12	200 Yankee Street Rd			97.004-1-12		*****
Hershberger John L	112 Dairy farm		Basic Star 41854	0	0	0 30,000
Hershberger Ada	Morristown 406001	30,700	COUNTY TAXABLE VALUE	112,200		
233 County Route 5	sold w/112.002-1-28	112,200	TOWN TAXABLE VALUE	112,200		
Hammond, NY 13646	ACRES 93.30		SCHOOL TAXABLE VALUE	82,200		
	EAST-0161579 NRTH-1649190		AG001 Ag Dist #1	.00 MT		
	DEED BOOK 2003 PG-3187		FD025 Brier Hill Fire Dist	112,200 TO M		
	FULL MARKET VALUE	112,200				

STATE OF NEW YORK
 COUNTY - St Lawrence
 TOWN - Morristown
 SWIS - 406089

2 0 1 2 F I N A L A S S E S S M E N T R O L L
 T A X A B L E SECTION OF THE ROLL - 1

PAGE 406
 VALUATION DATE-JUL 01, 2011
 TAXABLE STATUS DATE-MAR 01, 2012

TAX MAP NUMBER SEQUENCE
 UNIFORM PERCENT OF VALUE IS 100.00
 UNIFORM PERCENT OF VALUE IS 100.00

TAX MAP PARCEL NUMBER	PROPERTY LOCATION & CLASS	ASSESSMENT	EXEMPTION CODE-----	COUNTY-----	TOWN-----	SCHOOL
CURRENT OWNERS NAME	SCHOOL DISTRICT	LAND	TAX DESCRIPTION	TAXABLE VALUE		
CURRENT OWNERS ADDRESS	PARCEL SIZE/GRID COORD	TOTAL	SPECIAL DISTRICTS	ACCOUNT NO.		

97.004-1-14.1	153,163, 173 Yankee Street Rd 240 Rural res		COUNTY TAXABLE VALUE	97.004-1-14.1	1-113-	1
Montrouy Clifford	Morristown 406001	38,900	TOWN TAXABLE VALUE			
Montrouy Edith	(3 Mh's)	104,200	SCHOOL TAXABLE VALUE			
163 Yankee Street Rd	1324'ff Also 1022/1108		AG001 Ag Dist #1			
Hammond, NY 13646	ACRES 96.80 BANK8888864		FD025 Brier Hill Fire Dist			
	EAST-0159922 NRTH-1651278					
	DEED BOOK 940 PG-00228					
	FULL MARKET VALUE	104,200				

97.004-1-15	17,129 Yankee Street Rd 113 Cattle farm		Basic Star 41854	97.004-1-15	1- 75-10	
Hershberger Menno S	Morristown 406001	75,500	COUNTY TAXABLE VALUE			30,000
Hershberger Carolina M	nimo/verizon ease2009/164	121,500	TOWN TAXABLE VALUE			
17 Yankee Street Rd	sold w/112.002-1-29		SCHOOL TAXABLE VALUE			
Hammond, NY 13646	ACRES 197.90		AG001 Ag Dist #1			
	EAST-0158852 NRTH-1649719		FD025 Brier Hill Fire Dist			
	DEED BOOK 2002 PG-11929					
	FULL MARKET VALUE	121,500				

97.004-1-16.1	316 Cr 5 240 Rural res		Basic Star 41854	97.004-1-16.1	1- 31- 9	
Hollister Patrick J	Morristown 406001	44,700	COUNTY TAXABLE VALUE			30,000
Hollister Bonny A	Easment 2004/23907	167,000	TOWN TAXABLE VALUE			
316 County Route 5	ACRES 116.10		SCHOOL TAXABLE VALUE			
Hammond, NY 13646	EAST-0157030 NRTH-1648584		AG001 Ag Dist #1			
	DEED BOOK 1040 PG-1068		FD025 Brier Hill Fire Dist			
	FULL MARKET VALUE	167,000				

97.004-1-17	Cr 2 105 Vac farmland		Ag Distric 41720	97.004-1-17	1- 74-12	
McQueer David A	Morristown 406001	58,600	COUNTY TAXABLE VALUE			0
PO Box 204	ACRES 177.70	58,600	TOWN TAXABLE VALUE			
Hammond, NY 13646	EAST-0156872 NRTH-1655427		SCHOOL TAXABLE VALUE			
	DEED BOOK 1999 PG-6061		AG001 Ag Dist #1			
	FULL MARKET VALUE	58,600	FD025 Brier Hill Fire Dist			
MAY BE SUBJECT TO PAYMENT UNDER AGDIST LAW TIL 2017						

97.004-1-18	Cr 2 105 Vac farmland		COUNTY TAXABLE VALUE	97.004-1-18	1- 54- 5	
Jenkins Sean	Morristown 406001	32,400	TOWN TAXABLE VALUE			
Jenkins Helena	ACRES 106.00	32,400	SCHOOL TAXABLE VALUE			
1A Point Comfort Rd	EAST-0158693 NRTH-1655430		AG001 Ag Dist #1			
Ogdensburg, NY 13669	DEED BOOK 2000 PG-7609		FD025 Brier Hill Fire Dist			
	FULL MARKET VALUE	32,400				

STATE OF NEW YORK
 COUNTY - St Lawrence
 TOWN - Morristown
 SWIS - 406089

2 0 1 2 F I N A L A S S E S S M E N T R O L L
 T A X A B L E SECTION OF THE ROLL - 1
 TAX MAP NUMBER SEQUENCE
 UNIFORM PERCENT OF VALUE IS 100.00
 UNIFORM PERCENT OF VALUE IS 100.00

PAGE 407
 VALUATION DATE-JUL 01, 2011
 TAXABLE STATUS DATE-MAR 01, 2012

TAX MAP PARCEL NUMBER	PROPERTY LOCATION & CLASS	ASSESSMENT	EXEMPTION CODE-----	COUNTY-----	TOWN-----	SCHOOL
CURRENT OWNERS NAME	SCHOOL DISTRICT	LAND	TAX DESCRIPTION	TAXABLE VALUE		
CURRENT OWNERS ADDRESS	PARCEL SIZE/GRID COORD	TOTAL	SPECIAL DISTRICTS	ACCOUNT NO.		
***** 97.004-1-20 *****						
	156 Cr 2					1- 26-11
97.004-1-20	270 Mfg housing		Basic Star 41854	0	0	29,300
Bice Earl	Morristown 406001	10,700	COUNTY TAXABLE VALUE		29,300	
Bice Janice	ACRES 2.80	29,300	TOWN TAXABLE VALUE		29,300	
156 County Route 2	EAST-0157194 NRTH-1655943		SCHOOL TAXABLE VALUE		0	
Ogdensburg, NY 13669	DEED BOOK 636 PG-00094		AG001 Ag Dist #1		.00 MT	
	FULL MARKET VALUE	29,300	FD025 Brier Hill Fire Dist		29,300 TO M	
***** 97.004-1-21 *****						
	263 Yankee Street Rd					1- 26-12.2
97.004-1-21	270 Mfg housing		Vet - Wart 41121	0	8,565	0
Wrobel John A	Morristown 406001	52,500	Enhanced S 41834	0	0	57,100
Wrobel Anna Mary	ACRES 141.40	57,100	COUNTY TAXABLE VALUE		48,535	
263 Yankee Street Rd	EAST-0161014 NRTH-1652569		TOWN TAXABLE VALUE		48,535	
Hammond, NY 13646	DEED BOOK 922 PG-00423		SCHOOL TAXABLE VALUE		0	
	FULL MARKET VALUE	57,100	AG001 Ag Dist #1		.00 MT	
			FD025 Brier Hill Fire Dist		57,100 TO M	
***** 97.004-1-22.1 *****						
	429 Yankee Street Rd					1- 27- 3.1
97.004-1-22.1	312 Vac w/imprv		COUNTY TAXABLE VALUE		25,800	
Bylow Lyle K	Morristown 406001	19,700	TOWN TAXABLE VALUE		25,800	
622 Gates St	(deed 38.45A)	25,800	SCHOOL TAXABLE VALUE		25,800	
Ogdensburg, NY 13669	ACRES 36.70		AG001 Ag Dist #1		.00 MT	
	EAST-0164374 NRTH-1655873		FD025 Brier Hill Fire Dist		25,800 TO M	
	DEED BOOK 1999 PG-2939					
	FULL MARKET VALUE	25,800				
***** 97.004-1-22.2 *****						
	Yankee Street Rd					1- 27-3.2
97.004-1-22.2	321 Abandoned ag		COUNTY TAXABLE VALUE		20,700	
Hoard Bernard J	Morristown 406001	20,700	TOWN TAXABLE VALUE		20,700	
Hoard Tammy	ACRES 40.00	20,700	SCHOOL TAXABLE VALUE		20,700	
PO Box 690	EAST-0163696 NRTH-1655391		AG001 Ag Dist #1		.00 MT	
Woodville, FL 32362-0535	DEED BOOK 1002 PG-00446		FD025 Brier Hill Fire Dist		20,700 TO M	
	FULL MARKET VALUE	20,700				
***** 97.004-1-23.1 *****						
	Yankee Street Rd					1- 27- 4
97.004-1-23.1	321 Abandoned ag		COUNTY TAXABLE VALUE		57,100	
Ramsey William J	Morristown 406001	57,100	TOWN TAXABLE VALUE		57,100	
Ramsey Jacqueline	Easement 2002/9268	57,100	SCHOOL TAXABLE VALUE		57,100	
21 Goldwin St	ACRES 161.20		AG001 Ag Dist #1		.00 MT	
Rye, NY 10580	EAST-0162042 NRTH-1654575		FD025 Brier Hill Fire Dist		57,100 TO M	
	DEED BOOK 2006 PG-17964					
	FULL MARKET VALUE	57,100				

STATE OF NEW YORK
 COUNTY - St Lawrence
 TOWN - Morristown
 SWIS - 406089

2 0 1 2 F I N A L A S S E S S M E N T R O L L
 T A X A B L E SECTION OF THE ROLL - 1
 TAX MAP NUMBER SEQUENCE
 UNIFORM PERCENT OF VALUE IS 100.00
 UNIFORM PERCENT OF VALUE IS 100.00

PAGE 408
 VALUATION DATE-JUL 01, 2011
 TAXABLE STATUS DATE-MAR 01, 2012

TAX MAP PARCEL NUMBER	PROPERTY LOCATION & CLASS	ASSESSMENT	EXEMPTION CODE-----	COUNTY-----	TOWN-----	SCHOOL
CURRENT OWNERS NAME	SCHOOL DISTRICT	LAND	TAX DESCRIPTION	TAXABLE VALUE		
CURRENT OWNERS ADDRESS	PARCEL SIZE/GRID COORD	TOTAL	SPECIAL DISTRICTS	ACCOUNT NO.		
***** 97.004-1-23.2 *****						
313 Yankee Street Rd						
97.004-1-23.2	270 Mfg housing		Basic Star 41854	0	0	0 30,000
Whitmarsh Diane	Morristown 406001	10,500	COUNTY TAXABLE VALUE		37,200	
313 Yankee Street Rd	240x205x241x187	37,200	TOWN TAXABLE VALUE		37,200	
Hammond, NY 13646	FRNT 240.00 DPTH 196.00		SCHOOL TAXABLE VALUE		7,200	
	EAST-0162918 NRTH-1652891		AG001 Ag Dist #1		.00 MT	
	DEED BOOK 1077 PG-78		FD025 Brier Hill Fire Dist		37,200 TO M	
	FULL MARKET VALUE	37,200				
***** 97.004-1-24 *****						
97.004-1-24	Yankee Street Rd					1-108-10
Ramsey William J	321 Abandoned ag		COUNTY TAXABLE VALUE		16,700	
Ramsey Jacqueline	Morristown 406001	16,700	TOWN TAXABLE VALUE		16,700	
21 Goldwin St	Easement 2002/9268	16,700	SCHOOL TAXABLE VALUE		16,700	
Rye, NY 10580	ACRES 62.40		AG001 Ag Dist #1		.00 MT	
	EAST-0162923 NRTH-1655057		FD025 Brier Hill Fire Dist		16,700 TO M	
	DEED BOOK 2006 PG-17964					
	FULL MARKET VALUE	16,700				
***** 97.004-1-26 *****						
97.004-1-26	237 Yankee Street Rd					1- 26-12.1
Wrobel John A	210 1 Family Res		COUNTY TAXABLE VALUE		28,200	
Wrobel Anna M	Morristown 406001	12,600	TOWN TAXABLE VALUE		28,200	
263 Yankee Street Rd	ACRES 9.20	28,200	SCHOOL TAXABLE VALUE		28,200	
Morristown, NY 13646	EAST-0161514 NRTH-1651086		AG001 Ag Dist #1		.00 MT	
	DEED BOOK 2009 PG-19913		FD025 Brier Hill Fire Dist		28,200 TO M	
	FULL MARKET VALUE	28,200				
***** 97.004-1-28 *****						
97.004-1-28	Off Yankee Street Rd					1- 58- 1
Warren Michael & Etal	323 Vacant rural		COUNTY TAXABLE VALUE		5,900	
2669 State Highway 37	Morristown 406001	5,900	TOWN TAXABLE VALUE		5,900	
Brier Hill, NY 13614	ACRES 29.30	5,900	SCHOOL TAXABLE VALUE		5,900	
	EAST-0157341 NRTH-1651603		AG001 Ag Dist #1		.00 MT	
	DEED BOOK 2010 PG-13649		FD025 Brier Hill Fire Dist		5,900 TO M	
	FULL MARKET VALUE	5,900				
***** 97.004-1-30 *****						
97.004-1-30	228 Yankee Street Rd					1- 30- 1.11
Lebrun Eugene D Jr	311 Res vac land		COUNTY TAXABLE VALUE		10,500	
Lebrun Hope E	Morristown 406001	10,500	TOWN TAXABLE VALUE		10,500	
2257 Red Brush Rd	ACRES 2.10	10,500	SCHOOL TAXABLE VALUE		10,500	
Mountain City, TN 37683-4293	EAST-0161747 NRTH-1650867		AG001 Ag Dist #1		.00 MT	
	DEED BOOK 1069 PG-1145		FD025 Brier Hill Fire Dist		10,500 TO M	
	FULL MARKET VALUE	10,500				

STATE OF NEW YORK
 COUNTY - St Lawrence
 TOWN - Morristown
 SWIS - 406089

2 0 1 2 F I N A L A S S E S S M E N T R O L L
 T A X A B L E SECTION OF THE ROLL - 1

PAGE 409
 VALUATION DATE-JUL 01, 2011
 TAXABLE STATUS DATE-MAR 01, 2012

TAX MAP NUMBER SEQUENCE
 UNIFORM PERCENT OF VALUE IS 100.00
 UNIFORM PERCENT OF VALUE IS 100.00

TAX MAP PARCEL NUMBER	PROPERTY LOCATION & CLASS	ASSESSMENT	EXEMPTION CODE-----	COUNTY-----	TOWN-----	SCHOOL
CURRENT OWNERS NAME	SCHOOL DISTRICT	LAND	TAX DESCRIPTION	TAXABLE VALUE		
CURRENT OWNERS ADDRESS	PARCEL SIZE/GRID COORD	TOTAL	SPECIAL DISTRICTS	ACCOUNT NO.		
***** 97.004-1-31 *****						
97.004-1-31	Yankee Street Rd 105 Vac farmland		COUNTY TAXABLE VALUE	22,400		
Zook Joe A	Morristown 406001	22,400	TOWN TAXABLE VALUE	22,400		
Zook Lydia J	ACRES 60.90	22,400	SCHOOL TAXABLE VALUE	22,400		
380 Yankee Street Rd	EAST-0162706 NRTH-1650092		AG001 Ag Dist #1	.00 MT		
Hammond, NY 13646	DEED BOOK 2002 PG-17096		FD025 Brier Hill Fire Dist	22,400 TO M		
	FULL MARKET VALUE	22,400				

STATE OF NEW YORK
 COUNTY - St Lawrence
 TOWN - Morristown
 SWIS - 406089

2 0 1 2 F I N A L A S S E S S M E N T R O L L
 T A X A B L E SECTION OF THE ROLL - 1
 M A P S E C T I O N - 097
 S U B - S E C T I O N - 004
 UNIFORM PERCENT OF VALUE IS 100.00

PAGE 410
 VALUATION DATE-JUL 01, 2011
 TAXABLE STATUS DATE-MAR 01, 2012
 RPS150/V04/L015
 CURRENT DATE 6/14/2012

*** S P E C I A L D I S T R I C T S U M M A R Y ***

CODE	DISTRICT NAME	TOTAL PARCELS	EXTENSION TYPE	EXTENSION VALUE	AD VALOREM VALUE	EXEMPT AMOUNT	TAXABLE VALUE
AG001	Ag Dist #1	31	MOVTAX				
FD025	Brier Hill Fir	31	TOTAL M		1919,400		1919,400

*** S C H O O L D I S T R I C T S U M M A R Y ***

CODE	DISTRICT NAME	TOTAL PARCELS	ASSESSED LAND	ASSESSED TOTAL	EXEMPT AMOUNT	TOTAL TAXABLE	STAR AMOUNT	STAR TAXABLE
406001	Morristown	31	921,300	1919,400		1919,400	390,800	1528,600
	S U B - T O T A L	31	921,300	1919,400		1919,400	390,800	1528,600
	T O T A L	31	921,300	1919,400		1919,400	390,800	1528,600

*** S Y S T E M C O D E S S U M M A R Y ***

NO SYSTEM EXEMPTIONS AT THIS LEVEL

*** E X E M P T I O N S U M M A R Y ***

CODE	DESCRIPTION	TOTAL PARCELS	COUNTY	TOWN	SCHOOL
41121	Vet - Wart	1	8,565	8,565	
41131	Vet - Comb	1	19,450	19,450	
41720	Ag Distric	1			
41801	Aged - Co	1	29,175	29,175	
41834	Enhanced S	3			181,500
41854	Basic Star	7			209,300
	T O T A L	14	57,190	57,190	390,800

STATE OF NEW YORK
COUNTY - St Lawrence
TOWN - Morristown
SWIS - 406089

2 0 1 2 F I N A L A S S E S S M E N T R O L L
T A X A B L E SECTION OF THE ROLL - 1
M A P S E C T I O N - 097
S U B - S E C T I O N - 004
UNIFORM PERCENT OF VALUE IS 100.00

PAGE 411
VALUATION DATE-JUL 01, 2011
TAXABLE STATUS DATE-MAR 01, 2012
RPS150/V04/L015
CURRENT DATE 6/14/2012

*** G R A N D T O T A L S ***

ROLL SEC	DESCRIPTION	TOTAL PARCELS	ASSESSED LAND	ASSESSED TOTAL	TAXABLE COUNTY	TAXABLE TOWN	TAXABLE SCHOOL	STAR TAXABLE
1	TAXABLE	31	921,300	1919,400	1862,210	1862,210	1919,400	1528,600

STATE OF NEW YORK
 COUNTY - St Lawrence
 TOWN - Morristown
 SWIS - 406089

2 0 1 2 F I N A L A S S E S S M E N T R O L L
 T A X A B L E SECTION OF THE ROLL - 1
 TAX MAP NUMBER SEQUENCE
 UNIFORM PERCENT OF VALUE IS 100.00
 UNIFORM PERCENT OF VALUE IS 100.00

PAGE 412
 VALUATION DATE-JUL 01, 2011
 TAXABLE STATUS DATE-MAR 01, 2012

TAX MAP PARCEL NUMBER	PROPERTY LOCATION & CLASS	ASSESSMENT	EXEMPTION CODE-----	COUNTY-----	TOWN-----	SCHOOL
CURRENT OWNERS NAME	SCHOOL DISTRICT	LAND	TAX DESCRIPTION	TAXABLE VALUE		
CURRENT OWNERS ADDRESS	PARCEL SIZE/GRID COORD	TOTAL	SPECIAL DISTRICTS	ACCOUNT NO.		
***** 97.014-2-2 *****						
	Sh 37				1-	24- 9
97.014-2-2	311 Res vac land		COUNTY TAXABLE VALUE	5,500		
Chase Amanda E	Morristown 406001	5,500	TOWN TAXABLE VALUE	5,500		
Chase Adam N	ACRES 1.20	5,500	SCHOOL TAXABLE VALUE	5,500		
7 County Route 2	EAST-0153426 NRTH-1655461		FD025 Brier Hill Fire Dist	5,500	TO M	
Brier Hill, NY 13614	DEED BOOK 2011 PG-13032		LT021 Brier Hill Light	5,500	TO M	
	FULL MARKET VALUE	5,500				
***** 97.014-2-3 *****						
	2728 Sh 37				1-	41-13
97.014-2-3	210 1 Family Res		Aged - Co 41801	0	29,250	29,250 0
Flack Arlene	Morristown 406001	3,500	Enhanced S 41834	0	0	0 58,500
PO Box 63	FRNT 80.00 DPTH 105.00	58,500	COUNTY TAXABLE VALUE	29,250		
Brier Hill, NY 13614	EAST-0153337 NRTH-1655308		TOWN TAXABLE VALUE	29,250		
	DEED BOOK 1999 PG-19252		SCHOOL TAXABLE VALUE	0		
	FULL MARKET VALUE	58,500	FD025 Brier Hill Fire Dist	58,500	TO M	
			LT021 Brier Hill Light	58,500	TO M	
***** 97.014-2-4 *****						
	Cr 2				1-	40-14
97.014-2-4	311 Res vac land		COUNTY TAXABLE VALUE	3,200		
Chase Amanda E	Morristown 406001	3,200	TOWN TAXABLE VALUE	3,200		
Chase Adam N	FRNT 84.00 DPTH 141.00	3,200	SCHOOL TAXABLE VALUE	3,200		
7 County Route 2	EAST-0153325 NRTH-1655240		FD025 Brier Hill Fire Dist	3,200	TO M	
Brier Hill, NY 13614	DEED BOOK 2011 PG-13032		LT021 Brier Hill Light	3,200	TO M	
	FULL MARKET VALUE	3,200				
***** 97.014-2-5 *****						
	7 Cr 2				1-	24- 8
97.014-2-5	210 1 Family Res		Basic Star 41854	0	0	0 30,000
Chase Amanda E	Morristown 406001	5,000	COUNTY TAXABLE VALUE	45,000		
Chase Adam N	FRNT 145.00 DPTH 141.00	45,000	TOWN TAXABLE VALUE	45,000		
7 County Route 2	EAST-0153451 NRTH-1655268		SCHOOL TAXABLE VALUE	15,000		
Brier Hill, NY 13614	DEED BOOK 2011 PG-13032		FD025 Brier Hill Fire Dist	45,000	TO M	
	FULL MARKET VALUE	45,000	LT021 Brier Hill Light	45,000	TO M	
***** 97.014-2-6 *****						
	Cr 2				1-	24-10
97.014-2-6	311 Res vac land		COUNTY TAXABLE VALUE	2,100		
Chase Amanda E	Morristown 406001	2,100	TOWN TAXABLE VALUE	2,100		
Chase Adam N	ACRES 3.70	2,100	SCHOOL TAXABLE VALUE	2,100		
7 County Route 2	EAST-0153675 NRTH-1655518		FD025 Brier Hill Fire Dist	2,100	TO M	
Brier Hill, NY 13614	DEED BOOK 2011 PG-13032		LT021 Brier Hill Light	2,100	TO M	
	FULL MARKET VALUE	2,100				

STATE OF NEW YORK
 COUNTY - St Lawrence
 TOWN - Morristown
 SWIS - 406089

2 0 1 2 F I N A L A S S E S S M E N T R O L L
 T A X A B L E SECTION OF THE ROLL - 1
 TAX MAP NUMBER SEQUENCE
 UNIFORM PERCENT OF VALUE IS 100.00
 UNIFORM PERCENT OF VALUE IS 100.00

PAGE 413
 VALUATION DATE-JUL 01, 2011
 TAXABLE STATUS DATE-MAR 01, 2012

TAX MAP PARCEL NUMBER	PROPERTY LOCATION & CLASS	ASSESSMENT	EXEMPTION CODE-----	COUNTY-----	TOWN-----	SCHOOL
CURRENT OWNERS NAME	SCHOOL DISTRICT	LAND	TAX DESCRIPTION	TAXABLE VALUE		
CURRENT OWNERS ADDRESS	PARCEL SIZE/GRID COORD	TOTAL	SPECIAL DISTRICTS	ACCOUNT NO.		
***** 97.014-2-7 *****						
	23 Cr 2				1-	69- 6
97.014-2-7	210 1 Family Res		Basic Star 41854	0	0	30,000
Johnson Jeffrey L	Morristown 406001	5,300	Home Imp - 44212	0	30,538	0
Johnson Andria M	FRNT 144.00 DPTH 165.00	94,200	Home Impro 44213	0	30,538	0
PO Box 121	BANK88888869		COUNTY TAXABLE VALUE		63,662	
Brier Hill, NY 13614	EAST-0153806 NRTH-1655235		TOWN TAXABLE VALUE		63,662	
	DEED BOOK 2002 PG-17499		SCHOOL TAXABLE VALUE		64,200	
PRIOR OWNER ON 3/01/2012	FULL MARKET VALUE	94,200	FD025 Brier Hill Fire Dist		33,124	TO M
Johnson Jeffrey L			61,076 EX			
			LT021 Brier Hill Light		33,124	TO M
			61,076 EX			
***** 97.014-2-8 *****						
	33 Cr 2				1-	69- 4
97.014-2-8	210 1 Family Res		COUNTY TAXABLE VALUE		65,900	
Woodside Janet Mallott	Morristown 406001	6,100	TOWN TAXABLE VALUE		65,900	
PO Box 545	FRNT 220.00 DPTH 148.00	65,900	SCHOOL TAXABLE VALUE		65,900	
Brier Hill, NY 13614	EAST-0153981 NRTH-1655214		FD025 Brier Hill Fire Dist		65,900	TO M
	DEED BOOK 906 PG-00285		LT021 Brier Hill Light		65,900	TO M
	FULL MARKET VALUE	65,900				
***** 97.014-2-9 *****						
	39 Cr 2				1-	37- 8
97.014-2-9	464 Office bldg.		COUNTY TAXABLE VALUE		100,900	
Magdovitz Lawrence M	Morristown 406001	13,100	TOWN TAXABLE VALUE		100,900	
Box 997	Post Office	100,900	SCHOOL TAXABLE VALUE		100,900	
Clarksdale, MS 38614	FRNT 250.00 DPTH 148.00		FD025 Brier Hill Fire Dist		100,900	TO M
	ACRES 0.80		LT021 Brier Hill Light		100,900	TO M
	EAST-0154196 NRTH-1655194					
	DEED BOOK 1083 PG-840					
	FULL MARKET VALUE	100,900				
***** 97.014-2-10 *****						
	32 Cr 2				1-	22- 5
97.014-2-10	210 1 Family Res		Enhanced S 41834	0	0	38,000
Aldrich Cyril	Morristown 406001	6,100	COUNTY TAXABLE VALUE		38,000	
Aldrich Theresa	ACRES 1.10	38,000	TOWN TAXABLE VALUE		38,000	
32 County Route 2	EAST-0154032 NRTH-1654939		SCHOOL TAXABLE VALUE		0	
Ogdensburg, NY 13669	FULL MARKET VALUE	38,000	FD025 Brier Hill Fire Dist		38,000	TO M
			LT021 Brier Hill Light		38,000	TO M
***** 97.014-2-11 *****						
	28 Cr 2				1-	38- 9
97.014-2-11	210 1 Family Res		COUNTY TAXABLE VALUE		22,600	
Aldrich Cyril H	Morristown 406001	3,500	TOWN TAXABLE VALUE		22,600	
Aldrich Theresa I	48x330x38x330	22,600	SCHOOL TAXABLE VALUE		22,600	
32 County Route 2	FRNT 48.00 DPTH 330.00		FD025 Brier Hill Fire Dist		22,600	TO M
Ogdensburg, NY 13669-4260	EAST-0153935 NRTH-1654951		LT021 Brier Hill Light		22,600	TO M
	DEED BOOK 2007 PG-17197					
	FULL MARKET VALUE	22,600				

STATE OF NEW YORK
 COUNTY - St Lawrence
 TOWN - Morristown
 SWIS - 406089

2 0 1 2 F I N A L A S S E S S M E N T R O L L
 T A X A B L E SECTION OF THE ROLL - 1
 TAX MAP NUMBER SEQUENCE
 UNIFORM PERCENT OF VALUE IS 100.00
 UNIFORM PERCENT OF VALUE IS 100.00

PAGE 414
 VALUATION DATE-JUL 01, 2011
 TAXABLE STATUS DATE-MAR 01, 2012

TAX MAP PARCEL NUMBER	PROPERTY LOCATION & CLASS	ASSESSMENT	EXEMPTION CODE	COUNTY	TOWN	SCHOOL
CURRENT OWNERS NAME	SCHOOL DISTRICT	LAND	TAX DESCRIPTION	TAXABLE VALUE		
CURRENT OWNERS ADDRESS	PARCEL SIZE/GRID COORD	TOTAL	SPECIAL DISTRICTS			ACCOUNT NO.
***** 97.014-2-12 *****						
97.014-2-12	Cr 2					1- 30- 5
Langtry Raymond E	311 Res vac land		COUNTY TAXABLE VALUE	5,400		
Langtry Helen E	Morristown 406001	5,400	TOWN TAXABLE VALUE	5,400		
2708 State Highway 37	Unrecorded Deed	5,400	SCHOOL TAXABLE VALUE	5,400		
Brier Hill, NY 13614	ACRES 2.90		FD025 Brier Hill Fire Dist	5,400 TO M		
	EAST-0153702 NRTH-1654984		LT021 Brier Hill Light	5,400 TO M		
	DEED BOOK 2009 PG-16176					
	FULL MARKET VALUE	5,400				
***** 97.014-2-13 *****						
97.014-2-13	2716 Sh 37					1- 90- 6
Hunter Merriel	210 1 Family Res		Basic Star 41854	0	0	30,000
Hunter Kathleen	Morristown 406001	3,500	COUNTY TAXABLE VALUE	62,000		
PO Box 547	55x237x142x109x89x129	62,000	TOWN TAXABLE VALUE	62,000		
Brier Hill, NY 13614	FRNT 55.00 DPTH 173.00		SCHOOL TAXABLE VALUE	32,000		
	BANK8888869		FD025 Brier Hill Fire Dist	62,000 TO M		
	EAST-0153412 NRTH-1655015		LT021 Brier Hill Light	62,000 TO M		
	DEED BOOK 982 PG-00170					
	FULL MARKET VALUE	62,000				
***** 97.014-2-14 *****						
97.014-2-14	2720 Sh 37					1- 97- 8
Hunter Merriel F	311 Res vac land		COUNTY TAXABLE VALUE	5,100		
Hunter Kathleen E	Morristown 406001	5,100	TOWN TAXABLE VALUE	5,100		
PO Box 547	FRNT 106.00 DPTH 215.00	5,100	SCHOOL TAXABLE VALUE	5,100		
Brier Hill, NY 13614	ACRES 0.52 BANK8888869		FD025 Brier Hill Fire Dist	5,100 TO M		
	EAST-0153374 NRTH-1655125		LT021 Brier Hill Light	5,100 TO M		
	DEED BOOK 2004 PG-21147					
	FULL MARKET VALUE	5,100				
***** 97.014-2-15 *****						
97.014-2-15	Sh 37					1- 90- 5
Hunter Merriel	311 Res vac land		COUNTY TAXABLE VALUE	1,900		
Hunter Kathleen	Morristown 406001	1,900	TOWN TAXABLE VALUE	1,900		
PO Box 547	Vac Lot	1,900	SCHOOL TAXABLE VALUE	1,900		
Brier Hill, NY 13614	FRNT 39.00 DPTH 129.00		FD025 Brier Hill Fire Dist	1,900 TO M		
	BANK8888869		LT021 Brier Hill Light	1,900 TO M		
	EAST-0153315 NRTH-1655018					
	DEED BOOK 982 PG-00170					
	FULL MARKET VALUE	1,900				
***** 97.014-2-17 *****						
97.014-2-17	2710 Sh 37					1- 36-13
Langtry Raymond E (Lu)	311 Res vac land		COUNTY TAXABLE VALUE	4,600		
Langtry Helen E (Lu)	Morristown 406001	4,600	TOWN TAXABLE VALUE	4,600		
2708 State Highway 37	FRNT 79.00 DPTH 237.00	4,600	SCHOOL TAXABLE VALUE	4,600		
Brier Hill, NY 13614	EAST-0153356 NRTH-1654903		FD025 Brier Hill Fire Dist	4,600 TO M		
	DEED BOOK 2009 PG-16176		LT021 Brier Hill Light	4,600 TO M		
	FULL MARKET VALUE	4,600				

STATE OF NEW YORK
 COUNTY - St Lawrence
 TOWN - Morristown
 SWIS - 406089

2 0 1 2 F I N A L A S S E S S M E N T R O L L
 T A X A B L E SECTION OF THE ROLL - 1
 TAX MAP NUMBER SEQUENCE
 UNIFORM PERCENT OF VALUE IS 100.00
 UNIFORM PERCENT OF VALUE IS 100.00

PAGE 415
 VALUATION DATE-JUL 01, 2011
 TAXABLE STATUS DATE-MAR 01, 2012

TAX MAP PARCEL NUMBER	PROPERTY LOCATION & CLASS	ASSESSMENT	EXEMPTION CODE-----	COUNTY-----	TOWN-----	SCHOOL
CURRENT OWNERS NAME	SCHOOL DISTRICT	LAND	TAX DESCRIPTION	TAXABLE VALUE		
CURRENT OWNERS ADDRESS	PARCEL SIZE/GRID COORD	TOTAL	SPECIAL DISTRICTS			ACCOUNT NO.
***** 97.014-2-18 *****						
2708	Sh 37					1-103- 1
97.014-2-18	210 1 Family Res		RPTL466_f 41690	0	3,000	3,000
Langtry Raymond E (Lu)	Morristown 406001	4,500	Enhanced S 41834	0	0	0
Langtry Helen E (Lu)	FRNT 72.00 DPTH 202.00	66,500	COUNTY TAXABLE VALUE		63,500	62,200
2708 State Highway 37	EAST-0153357 NRTH-1654820		TOWN TAXABLE VALUE		63,500	
Brier Hill, NY 13614	DEED BOOK 2009 PG-16176		SCHOOL TAXABLE VALUE		1,300	
	FULL MARKET VALUE	66,500	FD025 Brier Hill Fire Dist		66,500 TO M	
			LT021 Brier Hill Light		66,500 TO M	
***** 97.014-2-21 *****						
2696	Sh 37					1- 38- 1
97.014-2-21	210 1 Family Res		Enhanced S 41834	0	0	55,800
Crosby Cecil	Morristown 406001	4,500	COUNTY TAXABLE VALUE		55,800	
Crosby Shirley	FRNT 75.00 DPTH 241.00	55,800	TOWN TAXABLE VALUE		55,800	
PO Box 117	EAST-0153337 NRTH-1654561		SCHOOL TAXABLE VALUE		0	
Brier Hill, NY 13614-0117	DEED BOOK 2000 PG-2413		FD025 Brier Hill Fire Dist		55,800 TO M	
	FULL MARKET VALUE	55,800	LT021 Brier Hill Light		55,800 TO M	
***** 97.014-2-22.111 *****						
2700A,B	Sh 37					1- 28- 5.1
97.014-2-22.111	210 1 Family Res		Enhanced S 41834	0	0	62,200
Mace Lawrence	Morristown 406001	7,600	COUNTY TAXABLE VALUE		115,000	
Mace Mary Ellen	Res & Trlr	115,000	TOWN TAXABLE VALUE		115,000	
PO Box 552	FRNT 75.00 DPTH		SCHOOL TAXABLE VALUE		52,800	
Brier Hill, NY 13614	ACRES 3.60		AG001 Ag Dist #1		.00 MT	
	EAST-0153622 NRTH-1654658		FD025 Brier Hill Fire Dist		115,000 TO M	
	DEED BOOK 901 PG-00666		LT021 Brier Hill Light		115,000 TO M	
	FULL MARKET VALUE	115,000				
***** 97.014-2-23 *****						
2690	Sh 37					1- 60- 2
97.014-2-23	210 1 Family Res		COUNTY TAXABLE VALUE		40,900	
Ward Daniel F	Morristown 406001	2,400	TOWN TAXABLE VALUE		40,900	
Ward Natisha	FRNT 36.00 DPTH 150.00	40,900	SCHOOL TAXABLE VALUE		40,900	
2692 State Highway 37	BANK8888869		FD025 Brier Hill Fire Dist		40,900 TO M	
Brier Hill, NY 13614	EAST-0153286 NRTH-1654396		LT021 Brier Hill Light		40,900 TO M	
	DEED BOOK 2005 PG-13213					
	FULL MARKET VALUE	40,900				
***** 97.014-2-24 *****						
2688	Sh 37					1- 49- 1
97.014-2-24	210 1 Family Res		Basic Star 41854	0	0	30,000
Hockey Kevin	Morristown 406001	3,700	COUNTY TAXABLE VALUE		38,600	
Hockey Leslie	FRNT 60.00 DPTH 178.00	38,600	TOWN TAXABLE VALUE		38,600	
2688 State Highway 37	EAST-0153298 NRTH-1654351		SCHOOL TAXABLE VALUE		8,600	
Brier Hill, NY 13614	DEED BOOK 1104 PG-710		FD025 Brier Hill Fire Dist		38,600 TO M	
	FULL MARKET VALUE	38,600	LT021 Brier Hill Light		38,600 TO M	

STATE OF NEW YORK
COUNTY - St Lawrence
TOWN - Morristown
SWIS - 406089

2 0 1 2 F I N A L A S S E S S M E N T R O L L
T A X A B L E SECTION OF THE ROLL - 1
TAX MAP NUMBER SEQUENCE
UNIFORM PERCENT OF VALUE IS 100.00
UNIFORM PERCENT OF VALUE IS 100.00

PAGE 416
VALUATION DATE-JUL 01, 2011
TAXABLE STATUS DATE-MAR 01, 2012

TAX MAP PARCEL NUMBER	PROPERTY LOCATION & CLASS	ASSESSMENT	EXEMPTION CODE	COUNTY	TOWN	SCHOOL
CURRENT OWNERS NAME	SCHOOL DISTRICT	LAND	TAX DESCRIPTION	TAXABLE VALUE		
CURRENT OWNERS ADDRESS	PARCEL SIZE/GRID COORD	TOTAL	SPECIAL DISTRICTS			ACCOUNT NO.
***** 97.014-2-25 *****						
2686 Sh 37						1- 84- 7
97.014-2-25	210 1 Family Res		Aged - Cou 41802	0	11,200	0
Hunt Carol J	Morristown 406001	4,300	Aged - Tow 41803	0	0	28,000
2686 State Highway 37	78x261x33x137x44x121	56,000	Enhanced S 41834	0	0	56,000
Brier Hill, NY 13614	FRNT 78.00 DPTH 179.00		COUNTY TAXABLE VALUE		44,800	
	EAST-0153277 NRTH-1654279		TOWN TAXABLE VALUE		28,000	
	DEED BOOK 982 PG-00277		SCHOOL TAXABLE VALUE		0	
	FULL MARKET VALUE	56,000	FD025 Brier Hill Fire Dist		56,000	TO M
			LT021 Brier Hill Light		56,000	TO M
***** 97.014-2-26 *****						
2684 Sh 37						8-117- 7
97.014-2-26	311 Res vac land		COUNTY TAXABLE VALUE		6,100	
Lockhart Daniel	Morristown 406001	6,100	TOWN TAXABLE VALUE		6,100	
Lockhart Lynne	See 2011/17562	6,100	SCHOOL TAXABLE VALUE		6,100	
2680 State Highway 37	47x125		FD025 Brier Hill Fire Dist		6,100	TO M
Brier Hill, NY 13614	FRNT 47.00 DPTH 125.00					
	EAST-0153281 NRTH-1654218					
PRIOR OWNER ON 3/01/2012	DEED BOOK 2012 PG-8233					
Our Lady of Grace Church	FULL MARKET VALUE	6,100				
***** 97.014-2-27.1 *****						
2680 Sh 37						1-107-15
97.014-2-27.1	210 1 Family Res		Basic Star 41854	0	0	0
Lockhart Daniel H	Morristown 406001	6,000	COUNTY TAXABLE VALUE		24,100	24,100
Lockhart Lynne M	Also 1064/776	24,100	TOWN TAXABLE VALUE		24,100	
2680 State Highway 37	FRNT 66.00 DPTH		SCHOOL TAXABLE VALUE		0	
Brier Hill, NY 13614-3123	ACRES 1.10		FD025 Brier Hill Fire Dist		24,100	TO M
	EAST-0153388 NRTH-1654179		LT021 Brier Hill Light		24,100	TO M
	DEED BOOK 893 PG-00585					
	FULL MARKET VALUE	24,100				
***** 97.014-2-29 *****						
Sh 37						8-116- 5
97.014-2-29	311 Res vac land		COUNTY TAXABLE VALUE		2,300	
Langtry Raymond E	Morristown 406001	2,300	TOWN TAXABLE VALUE		2,300	
Langtry Helen E	FRNT 50.00 DPTH 128.00	2,300	SCHOOL TAXABLE VALUE		2,300	
2708 State Highway 37	EAST-0153310 NRTH-1654974		FD025 Brier Hill Fire Dist		2,300	TO M
Brier Hill, NY 13614	DEED BOOK 2009 PG-16176		LT021 Brier Hill Light		2,300	TO M
	FULL MARKET VALUE	2,300				
***** 97.014-2-32.1 *****						
2672 Sh 37						1- 81- 4
97.014-2-32.1	484 1 use sm bld		COUNTY TAXABLE VALUE		9,000	
Peretta John (Estate)	Morristown 406001	5,400	TOWN TAXABLE VALUE		9,000	
Peretta Victor (Estate)	41x172x33x20x	9,000	SCHOOL TAXABLE VALUE		9,000	
PO Box 8	10x18x10x24x10x91		AG001 Ag Dist #1		.00	MT
Brier Hill, NY 13614	FRNT 41.00 DPTH 147.00		FD025 Brier Hill Fire Dist		9,000	TO M
	EAST-0153275 NRTH-1653954		LT021 Brier Hill Light		9,000	TO M
	DEED BOOK 971 PG-00262					
	FULL MARKET VALUE	9,000				

STATE OF NEW YORK
COUNTY - St Lawrence
TOWN - Morristown
SWIS - 406089

2 0 1 2 F I N A L A S S E S S M E N T R O L L
T A X A B L E SECTION OF THE ROLL - 1
TAX MAP NUMBER SEQUENCE
UNIFORM PERCENT OF VALUE IS 100.00
UNIFORM PERCENT OF VALUE IS 100.00

PAGE 417
VALUATION DATE-JUL 01, 2011
TAXABLE STATUS DATE-MAR 01, 2012

TAX MAP PARCEL NUMBER	PROPERTY LOCATION & CLASS	ASSESSMENT	EXEMPTION CODE	COUNTY	TOWN	SCHOOL
CURRENT OWNERS NAME	SCHOOL DISTRICT	LAND	TAX DESCRIPTION	TAXABLE VALUE		
CURRENT OWNERS ADDRESS	PARCEL SIZE/GRID COORD	TOTAL	SPECIAL DISTRICTS			ACCOUNT NO.
***** 97.014-2-33 *****						
2666	Sh 37					1-107-11
97.014-2-33	210 1 Family Res		Basic Star 41854	0	0	30,000
Horton Steven A	Morristown 406001	3,600	COUNTY TAXABLE VALUE		31,900	
Horton Brenda	FRNT 60.00 DPTH 160.00	31,900	TOWN TAXABLE VALUE		31,900	
2666 State Highway 37	EAST-0153273 NRTH-1653798		SCHOOL TAXABLE VALUE		1,900	
Brier Hill, NY 13614	DEED BOOK 1022 PG-00185		FD025 Brier Hill Fire Dist		31,900 TO M	
	FULL MARKET VALUE	31,900	LT021 Brier Hill Light		31,900 TO M	
***** 97.014-2-35 *****						
2662,2664	Sh 37					1- 81-15
97.014-2-35	210 1 Family Res		COUNTY TAXABLE VALUE		41,000	
Hunter Merriel	Morristown 406001	5,000	TOWN TAXABLE VALUE		41,000	
Hunter Kathleen	98x160x20x110x79x269	41,000	SCHOOL TAXABLE VALUE		41,000	
PO Box 547	FRNT 98.00 DPTH 269.00		FD025 Brier Hill Fire Dist		41,000 TO M	
Brier Hill, NY 13614	BANK8888869		LT021 Brier Hill Light		41,000 TO M	
	EAST-0153283 NRTH-1653701					
	DEED BOOK 2008 PG-17998					
	FULL MARKET VALUE	41,000				
***** 97.014-2-36 *****						
2658	Sh 37					1- 52-11
97.014-2-36	210 1 Family Res		Vet - Wart 41121	0	6,105	6,105 0
Jensen Betty A (Lu)	Morristown 406001	6,000	Aged - Cou 41802	0	6,919	0 0
% Steven Jensen	129x269x37x162x57x111	40,700	Aged - Tow 41803	0	0	17,298 0
PO Box 544	FRNT 129.00 DPTH		Enhanced S 41834	0	0	0 40,700
Brier Hill, NY 13614	ACRES 1.00		COUNTY TAXABLE VALUE		27,676	
	EAST-0153293 NRTH-1653613		TOWN TAXABLE VALUE		17,297	
	DEED BOOK 2001 PG-16806		SCHOOL TAXABLE VALUE		0	
	FULL MARKET VALUE	40,700	FD025 Brier Hill Fire Dist		40,700 TO M	
			LT021 Brier Hill Light		40,700 TO M	
***** 97.014-2-37 *****						
2636A,B	Sh 37					1- 58- 2.1
97.014-2-37	312 Vac w/imprv		COUNTY TAXABLE VALUE		4,500	
Warren Michael & Etal	Morristown 406001	4,200	TOWN TAXABLE VALUE		4,500	
2669 State Highway 37	ACRES 2.60	4,500	SCHOOL TAXABLE VALUE		4,500	
Brier Hill, NY 13614	EAST-0153348 NRTH-1653345		FD025 Brier Hill Fire Dist		4,500 TO M	
	DEED BOOK 2010 PG-13649		LT021 Brier Hill Light		4,500 TO M	
	FULL MARKET VALUE	4,500				
***** 97.014-2-38 *****						
2692	Sh 37					1- 90-11
97.014-2-38	210 1 Family Res		Basic Star 41854	0	0	30,000
Ward Daniel F	Morristown 406001	7,200	Home Imp - 44212	0	3,500	0 0
Ward Natisha	ACRES 2.60 BANK8888869	56,900	Home Impro 44213	0	0	3,500 0
2692 State Highway 37	EAST-0153539 NRTH-1654390		COUNTY TAXABLE VALUE		53,400	
Brier Hill, NY 13614	DEED BOOK 2005 PG-13212		TOWN TAXABLE VALUE		53,400	
	FULL MARKET VALUE	56,900	SCHOOL TAXABLE VALUE		26,900	
			FD025 Brier Hill Fire Dist		49,900 TO M	
			7,000 EX			
			LT021 Brier Hill Light		49,900 TO M	
			7,000 EX			

STATE OF NEW YORK
 COUNTY - St Lawrence
 TOWN - Morristown
 SWIS - 406089

2 0 1 2 F I N A L A S S E S S M E N T R O L L
 T A X A B L E SECTION OF THE ROLL - 1
 TAX MAP NUMBER SEQUENCE
 UNIFORM PERCENT OF VALUE IS 100.00
 UNIFORM PERCENT OF VALUE IS 100.00

PAGE 418
 VALUATION DATE-JUL 01, 2011
 TAXABLE STATUS DATE-MAR 01, 2012

TAX MAP PARCEL NUMBER	PROPERTY LOCATION & CLASS	ASSESSMENT	EXEMPTION CODE-----	COUNTY-----	TOWN-----	SCHOOL
CURRENT OWNERS NAME	SCHOOL DISTRICT	LAND	TAX DESCRIPTION	TAXABLE VALUE		ACCOUNT NO.
CURRENT OWNERS ADDRESS	PARCEL SIZE/GRID COORD	TOTAL	SPECIAL DISTRICTS			
***** 97.014-3-1.1 *****						
2729 Sh 37						1- 60-14
97.014-3-1.1	210 1 Family Res		Basic Star 41854	0	0	30,000
Mace Douglas S	Morristown 406001	7,500	COUNTY TAXABLE VALUE		79,300	
Mace Vanessa	FRNT 300.00 DPTH	79,300	TOWN TAXABLE VALUE		79,300	
2729 State Highway 37	ACRES 1.10 BANK8888864		SCHOOL TAXABLE VALUE		49,300	
Morristown, NY 13664	EAST-0153135 NRTH-1655370		FD025 Brier Hill Fire Dist		79,300 TO M	
	DEED BOOK 2001 PG-12464		LT021 Brier Hill Light		79,300 TO M	
	FULL MARKET VALUE	79,300				
***** 97.014-3-3 *****						
2715 Sh 37						1-106- 5
97.014-3-3	432 Gas station		COUNTY TAXABLE VALUE		16,900	
Lowery Vernon H	Morristown 406001	6,100	TOWN TAXABLE VALUE		16,900	
Lowery Barbara J	FRNT 57.00 DPTH 116.00	16,900	SCHOOL TAXABLE VALUE		16,900	
% Vernon A Lowery	EAST-0153158 NRTH-1655044		FD025 Brier Hill Fire Dist		16,900 TO M	
185 Walrath Rd	DEED BOOK 2004 PG-5721		LT021 Brier Hill Light		16,900 TO M	
Hammond, NY 13646	FULL MARKET VALUE	16,900				
***** 97.014-3-4 *****						
2713 Sh 37						1-106- 4
97.014-3-4	210 1 Family Res		COUNTY TAXABLE VALUE		23,700	
Lowery Vernon A	Morristown 406001	4,500	TOWN TAXABLE VALUE		23,700	
Lowery Barbara J	FRNT 73.00 DPTH 297.00	23,700	SCHOOL TAXABLE VALUE		23,700	
185 Walrath Rd	EAST-0153077 NRTH-1654982		FD025 Brier Hill Fire Dist		23,700 TO M	
Hammond, NY 13646	DEED BOOK 2004 PG-5721		LT021 Brier Hill Light		23,700 TO M	
	FULL MARKET VALUE	23,700				
***** 97.014-3-5 *****						
2709 Sh 37						1- 28- 7
97.014-3-5	210 1 Family Res		Basic Star 41854	0	0	30,000
Bouchard Roland	Morristown 406001	4,400	COUNTY TAXABLE VALUE		31,500	
PO Box 112	70x297x74x297	31,500	TOWN TAXABLE VALUE		31,500	
Brier Hill, NY 13614	FRNT 70.00 DPTH 297.00		SCHOOL TAXABLE VALUE		1,500	
	EAST-0153064 NRTH-1654910		FD025 Brier Hill Fire Dist		31,500 TO M	
	DEED BOOK 2007 PG-16365		LT021 Brier Hill Light		31,500 TO M	
	FULL MARKET VALUE	31,500				
***** 97.014-3-6.11 *****						
2707 Sh 37						1- 61- 7
97.014-3-6.11	240 Rural res		Basic Star 41854	0	0	30,000
Cutway Larry E	Morristown 406001	23,600	COUNTY TAXABLE VALUE		46,700	
Cutway Cheryl	Also 1999/16508	46,700	TOWN TAXABLE VALUE		46,700	
PO Box 537	FRNT 779.00 DPTH		SCHOOL TAXABLE VALUE		16,700	
Brier Hill, NY 13614	ACRES 35.90		AG001 Ag Dist #1		.00 MT	
	EAST-0151849 NRTH-1655094		FD025 Brier Hill Fire Dist		46,700 TO M	
	DEED BOOK 978 PG-668		LT021 Brier Hill Light		46,700 TO M	
	FULL MARKET VALUE	46,700				

STATE OF NEW YORK
 COUNTY - St Lawrence
 TOWN - Morristown
 SWIS - 406089

2 0 1 2 F I N A L A S S E S S M E N T R O L L
 T A X A B L E SECTION OF THE ROLL - 1
 TAX MAP NUMBER SEQUENCE
 UNIFORM PERCENT OF VALUE IS 100.00
 UNIFORM PERCENT OF VALUE IS 100.00

PAGE 419
 VALUATION DATE-JUL 01, 2011
 TAXABLE STATUS DATE-MAR 01, 2012

TAX MAP PARCEL NUMBER	PROPERTY LOCATION & CLASS	ASSESSMENT	EXEMPTION CODE-----	COUNTY-----	TOWN-----	SCHOOL
CURRENT OWNERS NAME	SCHOOL DISTRICT	LAND	TAX DESCRIPTION	TAXABLE VALUE		
CURRENT OWNERS ADDRESS	PARCEL SIZE/GRID COORD	TOTAL	SPECIAL DISTRICTS			ACCOUNT NO.
***** 97.014-3-6.12 *****						
2707 SH 37						
97.014-3-6.12	311 Res vac land		COUNTY TAXABLE VALUE	5,000		
Cutway Jesse	Morristown 406001	5,000	TOWN TAXABLE VALUE	5,000		
Cutway Lindsay	FRNT 133.00 DPTH 267.00	5,000	SCHOOL TAXABLE VALUE	5,000		
PO Box 83	ACRES 0.82		AG001 Ag Dist #1	.00 MT		
Brier Hill, NY 13614	EAST-0153063 NRTH-1654805		FD025 Brier Hill Fire Dist	5,000 TO M		
	DEED BOOK 2009 PG-20300		LT021 Brier Hill Light	5,000 TO M		
	FULL MARKET VALUE	5,000				
***** 97.014-3-7 *****						
2705 Sh 37						1- 95- 2
97.014-3-7	220 2 Family Res		COUNTY TAXABLE VALUE	51,000		
Lowery Vernon H	Morristown 406001	4,000	TOWN TAXABLE VALUE	51,000		
% Vernon A Lowery	60x218x11x80x79x302	51,000	SCHOOL TAXABLE VALUE	51,000		
185 Walrath Rd	FRNT 60.00 DPTH 316.00		FD025 Brier Hill Fire Dist	51,000 TO M		
Hammond, NY 13646	EAST-0153050 NRTH-1654709		LT021 Brier Hill Light	51,000 TO M		
	DEED BOOK 1998 PG-5342					
	FULL MARKET VALUE	51,000				
***** 97.014-3-9 *****						
2701 Sh 37						1-101-14
97.014-3-9	210 1 Family Res		COUNTY TAXABLE VALUE	27,400		
Lowery Vernon A	Morristown 406001	4,900	TOWN TAXABLE VALUE	27,400		
185 Walrath Rd	90x163x16x134xvar	27,400	SCHOOL TAXABLE VALUE	27,400		
Hammond, NY 13646	FRNT 90.00 DPTH 306.00		FD025 Brier Hill Fire Dist	27,400 TO M		
	EAST-0153053 NRTH-1654631		LT021 Brier Hill Light	27,400 TO M		
	DEED BOOK 2001 PG-405					
	FULL MARKET VALUE	27,400				
***** 97.014-3-10 *****						
2699 Sh 37						1- 63- 8
97.014-3-10	311 Res vac land		COUNTY TAXABLE VALUE	1,000		
Warren Michael D	Morristown 406001	1,000	TOWN TAXABLE VALUE	1,000		
Warren Patricia A	49x302x28x134x16x163	1,000	SCHOOL TAXABLE VALUE	1,000		
2691 State Highway 37	FRNT 49.00 DPTH		FD025 Brier Hill Fire Dist	1,000 TO M		
Brier Hill, NY 13614	ACRES 0.26 BANK8888288		LT021 Brier Hill Light	1,000 TO M		
	EAST-0153086 NRTH-1654560					
	DEED BOOK 2011 PG-6509					
	FULL MARKET VALUE	1,000				
***** 97.014-3-13.11 *****						
2691 Sh 37						1- 48- 5
97.014-3-13.11	240 Rural res		Basic Star 41854	0	0	30,000
Warren Michael D	Morristown 406001	15,000	COUNTY TAXABLE VALUE	53,000		
Warren Patricia A	Also 2003/17536	53,000	TOWN TAXABLE VALUE	53,000		
2691 State Highway 37	ACRES 26.30 BANK8888288		SCHOOL TAXABLE VALUE	23,000		
Brier Hill, NY 13614	EAST-0151714 NRTH-1654471		AG001 Ag Dist #1	.00 MT		
	DEED BOOK 2011 PG-3253		FD025 Brier Hill Fire Dist	53,000 TO M		
	FULL MARKET VALUE	53,000	LT021 Brier Hill Light	53,000 TO M		

STATE OF NEW YORK
 COUNTY - St Lawrence
 TOWN - Morristown
 SWIS - 406089

2 0 1 2 F I N A L A S S E S S M E N T R O L L
 T A X A B L E SECTION OF THE ROLL - 1

PAGE 420
 VALUATION DATE-JUL 01, 2011
 TAXABLE STATUS DATE-MAR 01, 2012

TAX MAP NUMBER SEQUENCE
 UNIFORM PERCENT OF VALUE IS 100.00
 UNIFORM PERCENT OF VALUE IS 100.00

TAX MAP PARCEL NUMBER	PROPERTY LOCATION & CLASS	ASSESSMENT	EXEMPTION CODE	COUNTY	TOWN	SCHOOL
CURRENT OWNERS NAME	SCHOOL DISTRICT	LAND	TAX DESCRIPTION	TAXABLE VALUE		
CURRENT OWNERS ADDRESS	PARCEL SIZE/GRID COORD	TOTAL	SPECIAL DISTRICTS			ACCOUNT NO.
***** 97.014-3-16 *****						
14	School St					1- 99-15
97.014-3-16	210 1 Family Res		COUNTY TAXABLE VALUE	36,000		
Warren Micheal D	Morristown 406001	4,800	TOWN TAXABLE VALUE	36,000		
Horton Patricia A	FRNT 105.00 DPTH 170.00	36,000	SCHOOL TAXABLE VALUE	36,000		
2669 State Highway 37	EAST-0152874 NRTH-1654280		FD025 Brier Hill Fire Dist	36,000 TO M		
Brier Hill, NY 13614	DEED BOOK 2003 PG-24144		LT021 Brier Hill Light	36,000 TO M		
	FULL MARKET VALUE	36,000				
***** 97.014-3-18.1 *****						
18	School St					1- 37- 3
97.014-3-18.1	210 1 Family Res		Basic Star 41854	0	0	30,000
Simmons Karen A	Morristown 406001	5,100	COUNTY TAXABLE VALUE	40,700		
18 School St	130x165x130x165	40,700	TOWN TAXABLE VALUE	40,700		
Brier Hill, NY 13614-3190	FRNT 130.00 DPTH 165.00		SCHOOL TAXABLE VALUE	10,700		
	EAST-0152758 NRTH-1654284		FD025 Brier Hill Fire Dist	40,700 TO M		
	DEED BOOK 2002 PG-17967		LT021 Brier Hill Light	40,700 TO M		
	FULL MARKET VALUE	40,700				
***** 97.014-3-19 *****						
22	School St					1-103-15
97.014-3-19	210 1 Family Res		Basic Star 41854	0	0	30,000
Middlemiss Jeffrey	Morristown 406001	3,900	Home Impro 44213	0	3,797	0
Middlemiss Lisa	FRNT 66.00 DPTH 165.00	49,000	COUNTY TAXABLE VALUE	49,000		
PO Box 92	EAST-0152657 NRTH-1654289		TOWN TAXABLE VALUE	45,203		
Brier Hill, NY 13614	DEED BOOK 2011 PG-15183		SCHOOL TAXABLE VALUE	19,000		
	FULL MARKET VALUE	49,000	FD025 Brier Hill Fire Dist	45,203 TO M		
			3,797 EX			
			LT021 Brier Hill Light	45,203 TO M		
			3,797 EX			
***** 97.014-3-21 *****						
9	School St					1-118-15
97.014-3-21	210 1 Family Res		COUNTY TAXABLE VALUE	58,700		
LaCroix Henry J	Morristown 406001	4,700	TOWN TAXABLE VALUE	58,700		
LaCroix Patricia A	FRNT 99.00 DPTH 165.00	58,700	SCHOOL TAXABLE VALUE	58,700		
901 Black Lake Rd	EAST-0152898 NRTH-1654076		FD025 Brier Hill Fire Dist	58,700 TO M		
Hammond, NY 13646	DEED BOOK 2007 PG-11173		LT021 Brier Hill Light	58,700 TO M		
	FULL MARKET VALUE	58,700				
***** 97.014-3-22 *****						
29	School St					8- 88- 6
97.014-3-22	210 1 Family Res		Basic Star 41854	0	0	30,000
Beecher Marcia	Morristown 406001	8,100	COUNTY TAXABLE VALUE	36,000		
PO Box 44	FRNT 330.00 DPTH 171.00	36,000	TOWN TAXABLE VALUE	36,000		
Brier Hill, NY 13614	ACRES 1.30		SCHOOL TAXABLE VALUE	6,000		
	EAST-0152535 NRTH-1654099		FD025 Brier Hill Fire Dist	36,000 TO M		
	DEED BOOK 2009 PG-20966					
	FULL MARKET VALUE	36,000				

STATE OF NEW YORK
 COUNTY - St Lawrence
 TOWN - Morristown
 SWIS - 406089

2 0 1 2 F I N A L A S S E S S M E N T R O L L
 T A X A B L E SECTION OF THE ROLL - 1

PAGE 421
 VALUATION DATE-JUL 01, 2011
 TAXABLE STATUS DATE-MAR 01, 2012

TAX MAP NUMBER SEQUENCE
 UNIFORM PERCENT OF VALUE IS 100.00
 UNIFORM PERCENT OF VALUE IS 100.00

TAX MAP PARCEL NUMBER	PROPERTY LOCATION & CLASS	ASSESSMENT	EXEMPTION CODE-----	COUNTY-----	TOWN-----	SCHOOL
CURRENT OWNERS NAME	SCHOOL DISTRICT	LAND	TAX DESCRIPTION	TAXABLE VALUE		
CURRENT OWNERS ADDRESS	PARCEL SIZE/GRID COORD	TOTAL	SPECIAL DISTRICTS	ACCOUNT NO.		
***** 97.014-3-23.2 *****						
97.014-3-23.2	17 School St					
Lowery Vernon H	270 Mfg housing		COUNTY TAXABLE VALUE	16,400		
185 Walrath Rd	Morristown 406001	3,900	TOWN TAXABLE VALUE	16,400		
Hammond, NY 13646	74x138x74x137	16,400	SCHOOL TAXABLE VALUE	16,400		
	FRNT 74.00 DPTH 138.00		FD025 Brier Hill Fire Dist	16,400	TO M	
	ACRES 0.23		LT021 Brier Hill Light	16,400	TO M	
	EAST-0152713 NRTH-1654089					
	DEED BOOK 2000 PG-11151					
	FULL MARKET VALUE	16,400				
***** 97.014-3-23.112 *****						
97.014-3-23.112	13 School St					
Lowery Vernon H	210 1 Family Res		COUNTY TAXABLE VALUE	62,200		
% Vernon A Lowery	Morristown 406001	3,900	TOWN TAXABLE VALUE	62,200		
185 Walrath Rd	FRNT 74.00 DPTH 140.00	62,200	SCHOOL TAXABLE VALUE	62,200		
Hammond, NY 13646	EAST-0152802 NRTH-1654083		AG001 Ag Dist #1	.00	MT	
	DEED BOOK 2000 PG-11151		FD025 Brier Hill Fire Dist	62,200	TO M	
	FULL MARKET VALUE	62,200	LT021 Brier Hill Light	62,200	TO M	
***** 97.014-3-24 *****						
97.014-3-24	2677 Sh 37		Basic Star 41854	0	0	1- 94-11 30,000
Lowery James R	Morristown 406001	4,200	COUNTY TAXABLE VALUE	51,000		
Box 33	66x156x80x79x144x235	51,000	TOWN TAXABLE VALUE	51,000		
Brier Hill, NY 13614	FRNT 66.00 DPTH 328.00		SCHOOL TAXABLE VALUE	21,000		
	EAST-0153004 NRTH-1654077		FD025 Brier Hill Fire Dist	51,000	TO M	
	DEED BOOK 1041 PG-00287		LT021 Brier Hill Light	51,000	TO M	
	FULL MARKET VALUE	51,000				
***** 97.014-3-26 *****						
97.014-3-26	2673 Sh 37					1- 82-13
Lowery James R	312 Vac w/imprv		COUNTY TAXABLE VALUE	18,000		
PO Box 557	Morristown 406001	4,200	TOWN TAXABLE VALUE	18,000		
Brier Hill, NY 13614	FRNT 80.00 DPTH 156.00	18,000	SCHOOL TAXABLE VALUE	18,000		
	EAST-0153088 NRTH-1654023		FD025 Brier Hill Fire Dist	18,000	TO M	
	DEED BOOK 1109 PG-612		LT021 Brier Hill Light	18,000	TO M	
	FULL MARKET VALUE	18,000				
***** 97.014-3-27.1 *****						
97.014-3-27.1	2669 Sh 37		Basic Star 41854	0	0	1- 48-13 30,000
Warren Andrew W	Morristown 406001	7,000	COUNTY TAXABLE VALUE	38,500		
2669 State Highway 37	FRNT 116.00 DPTH	38,500	TOWN TAXABLE VALUE	38,500		
Brier Hill, NY 13614	ACRES 2.10		SCHOOL TAXABLE VALUE	8,500		
	EAST-0152854 NRTH-1653903		FD025 Brier Hill Fire Dist	38,500	TO M	
	DEED BOOK 2011 PG-3248		LT021 Brier Hill Light	38,500	TO M	
	FULL MARKET VALUE	38,500				

STATE OF NEW YORK
 COUNTY - St Lawrence
 TOWN - Morristown
 SWIS - 406089

2 0 1 2 F I N A L A S S E S S M E N T R O L L
 T A X A B L E SECTION OF THE ROLL - 1
 TAX MAP NUMBER SEQUENCE
 UNIFORM PERCENT OF VALUE IS 100.00
 UNIFORM PERCENT OF VALUE IS 100.00

PAGE 422
 VALUATION DATE-JUL 01, 2011
 TAXABLE STATUS DATE-MAR 01, 2012

TAX MAP PARCEL NUMBER	PROPERTY LOCATION & CLASS	ASSESSMENT	EXEMPTION CODE-----	COUNTY-----	TOWN-----	SCHOOL
CURRENT OWNERS NAME	SCHOOL DISTRICT	LAND	TAX DESCRIPTION	TAXABLE VALUE		
CURRENT OWNERS ADDRESS	PARCEL SIZE/GRID COORD	TOTAL	SPECIAL DISTRICTS			ACCOUNT NO.
***** 97.014-3-28 *****						
	Sh 37					1-107-14
97.014-3-28	311 Res vac land		COUNTY TAXABLE VALUE	2,700		
Whalen Arthur R	Morristown 406001	2,700	TOWN TAXABLE VALUE	2,700		
Whalen Patricia	48x247x36x247	2,700	SCHOOL TAXABLE VALUE	2,700		
2665 State Highway 37	FRNT 48.00 DPTH 237.00		FD025 Brier Hill Fire Dist	2,700 TO M		
Brier Hill, NY 13614	EAST-0153039 NRTH-1653846		LT021 Brier Hill Light	2,700 TO M		
	DEED BOOK 865 PG-00231					
	FULL MARKET VALUE	2,700				
***** 97.014-3-29 *****						
	2661,2665 Sh 37					1-107-13
97.014-3-29	210 1 Family Res		Vet - Comb 41131	0	12,675	12,675 0
Whalen Arthur R	Morristown 406001	6,100	Aged - Cou 41802	0	13,309	0 0
Whalen Patricia	Res/store/garage	50,700	Aged - Tow 41803	0	0	19,013 0
2665 State Highway 37	149x233x104x125x247		Enhanced S 41834	0	0	0 50,700
Brier Hill, NY 13614	FRNT 149.00 DPTH		COUNTY TAXABLE VALUE	24,716		
	ACRES 1.10		TOWN TAXABLE VALUE	19,012		
	EAST-0153042 NRTH-1653740		SCHOOL TAXABLE VALUE	0		
	DEED BOOK 865 PG-00231		FD025 Brier Hill Fire Dist	50,700 TO M		
	FULL MARKET VALUE	50,700	LT021 Brier Hill Light	50,700 TO M		
***** 97.014-3-31.1 *****						
	1091 Sand Street Rd					1- 81-13
97.014-3-31.1	210 1 Family Res		Basic Star 41854	0	0	0 30,000
Thompson David B	Morristown 406001	4,600	COUNTY TAXABLE VALUE	41,700		
Thompson Keitha	FRNT 101.00 DPTH 154.00	41,700	TOWN TAXABLE VALUE	41,700		
1091 Sand Street Rd	BANK8888830		SCHOOL TAXABLE VALUE	11,700		
Brier Hill, NY 13614	EAST-0152859 NRTH-1653680		FD025 Brier Hill Fire Dist	41,700 TO M		
	DEED BOOK 1083 PG-763		LT021 Brier Hill Light	41,700 TO M		
	FULL MARKET VALUE	41,700				
***** 97.014-3-32 *****						
	1087 Sand Street Rd					1- 96-11
97.014-3-32	210 1 Family Res		Enhanced S 41834	0	0	0 49,535
Soper Joan	Morristown 406001	5,100	COUNTY TAXABLE VALUE	49,535		
PO Box 553	129x178x94x153	49,535	TOWN TAXABLE VALUE	49,535		
Brier Hill, NY 13614	FRNT 129.00 DPTH		SCHOOL TAXABLE VALUE	0		
	ACRES 0.50		FD025 Brier Hill Fire Dist	49,535 TO M		
	EAST-0152751 NRTH-1653651		LT021 Brier Hill Light	49,535 TO M		
	DEED BOOK 00967 PG-00934					
	FULL MARKET VALUE	49,535				
***** 97.014-3-33 *****						
	1073 Sand Street Rd					1- 82- 4
97.014-3-33	210 1 Family Res		Basic Star 41854	0	0	0 30,000
Uncle Michael R	Morristown 406001	5,600	COUNTY TAXABLE VALUE	68,000		
1073 Sand Street Rd	(e 276)	68,000	TOWN TAXABLE VALUE	68,000		
Brier Hill, NY 13614	FRNT 135.00 DPTH		SCHOOL TAXABLE VALUE	38,000		
	ACRES 0.86 BANK8888150		FD025 Brier Hill Fire Dist	68,000 TO M		
	EAST-0152573 NRTH-1653652		LT021 Brier Hill Light	68,000 TO M		
	DEED BOOK 2009 PG-15372					
	FULL MARKET VALUE	68,000				

STATE OF NEW YORK
 COUNTY - St Lawrence
 TOWN - Morristown
 SWIS - 406089

2 0 1 2 F I N A L A S S E S S M E N T R O L L
 T A X A B L E SECTION OF THE ROLL - 1
 TAX MAP NUMBER SEQUENCE
 UNIFORM PERCENT OF VALUE IS 100.00
 UNIFORM PERCENT OF VALUE IS 100.00

PAGE 423
 VALUATION DATE-JUL 01, 2011
 TAXABLE STATUS DATE-MAR 01, 2012

TAX MAP PARCEL NUMBER	PROPERTY LOCATION & CLASS	ASSESSMENT	EXEMPTION CODE-----	COUNTY-----	TOWN-----	SCHOOL
CURRENT OWNERS NAME	SCHOOL DISTRICT	LAND	TAX DESCRIPTION	TAXABLE VALUE		
CURRENT OWNERS ADDRESS	PARCEL SIZE/GRID COORD	TOTAL	SPECIAL DISTRICTS			ACCOUNT NO.
***** 97.014-3-34 *****						
97.014-3-34	Sand Street Rd					1- 82- 7
Uncle Michael R	311 Res vac land		COUNTY TAXABLE VALUE	4,300		
1073 Sand Street Rd	Morristown 406001	4,300	TOWN TAXABLE VALUE	4,300		
Brier Hill, NY 13614	130x264x136x260 Vacant	4,300	SCHOOL TAXABLE VALUE	4,300		
	FRNT 130.00 DPTH 268.00		FD025 Brier Hill Fire Dist	4,300 TO M		
	BANK8888150		LT021 Brier Hill Light	4,300 TO M		
	EAST-0152434 NRTH-1653628					
	DEED BOOK 2009 PG-15372					
	FULL MARKET VALUE	4,300				
***** 97.014-3-35 *****						
97.014-3-35	1063,1067 Sand Street Rd					1- 63- 7
Lowery Vernon H	270 Mfg housing		COUNTY TAXABLE VALUE	35,500		
% Vernon A Lowery	Morristown 406001	6,500	TOWN TAXABLE VALUE	35,500		
185 Walrath Rd	230x264x265x264	35,500	SCHOOL TAXABLE VALUE	35,500		
Hammond, NY 13646	FRNT 230.00 DPTH		FD025 Brier Hill Fire Dist	35,500 TO M		
	ACRES 1.50		LT021 Brier Hill Light	35,500 TO M		
	EAST-0152240 NRTH-1653571					
	DEED BOOK 2003 PG-14201					
	FULL MARKET VALUE	35,500				
***** 97.014-3-37 *****						
97.014-3-37	1057,1061, Sand Street Rd					1- 83- 7
Lowery Vernon H	280 Res Multiple		COUNTY TAXABLE VALUE	28,200		
Lowery Barbara	Morristown 406001	6,000	TOWN TAXABLE VALUE	28,200		
% Vernon A Lowery	(res & Mh)	28,200	SCHOOL TAXABLE VALUE	28,200		
185 Walrath Rd	FRNT 165.00 DPTH 264.00		FD025 Brier Hill Fire Dist	28,200 TO M		
Hammond, NY 13646	ACRES 1.00		LT021 Brier Hill Light	28,200 TO M		
	EAST-0152038 NRTH-1653517					
	DEED BOOK 1032 PG-00722					
	FULL MARKET VALUE	28,200				
***** 97.014-3-38 *****						
97.014-3-38	1051,1053 Sand Street Rd					1- 96-13
Lowery Vernon H	210 1 Family Res		COUNTY TAXABLE VALUE	32,900		
% Vernon A Lowery	Morristown 406001	6,100	TOWN TAXABLE VALUE	32,900		
185 Walrath Rd	Also 2011/6965 & 2011/856	32,900	SCHOOL TAXABLE VALUE	32,900		
Hammond, NY 13646	FRNT 165.00 DPTH 264.00		FD025 Brier Hill Fire Dist	32,900 TO M		
	ACRES 1.00		LT021 Brier Hill Light	32,900 TO M		
	EAST-0151865 NRTH-1653478					
	DEED BOOK 1999 PG-1011					
	FULL MARKET VALUE	32,900				
***** 97.014-3-39 *****						
97.014-3-39	1041,1047 Sand Street Rd					1-104- 6
Lowery Vernon H	210 1 Family Res		COUNTY TAXABLE VALUE	31,200		
% Vernon A Lowery	Morristown 406001	6,400	TOWN TAXABLE VALUE	31,200		
185 Walrath Rd	226x264x258x264	31,200	SCHOOL TAXABLE VALUE	31,200		
Hammond, NY 13646	ACRES 1.40		FD025 Brier Hill Fire Dist	31,200 TO M		
	EAST-0151695 NRTH-1653442		LT021 Brier Hill Light	31,200 TO M		
	DEED BOOK 2004 PG-19699					
	FULL MARKET VALUE	31,200				

STATE OF NEW YORK
 COUNTY - St Lawrence
 TOWN - Morristown
 SWIS - 406089

2 0 1 2 F I N A L A S S E S S M E N T R O L L
 T A X A B L E SECTION OF THE ROLL - 1

PAGE 424
 VALUATION DATE-JUL 01, 2011
 TAXABLE STATUS DATE-MAR 01, 2012

TAX MAP NUMBER SEQUENCE
 UNIFORM PERCENT OF VALUE IS 100.00
 UNIFORM PERCENT OF VALUE IS 100.00

TAX MAP PARCEL NUMBER	PROPERTY LOCATION & CLASS	ASSESSMENT	EXEMPTION CODE-----	COUNTY-----	TOWN-----	SCHOOL
CURRENT OWNERS NAME	SCHOOL DISTRICT	LAND	TAX DESCRIPTION	TAXABLE VALUE		
CURRENT OWNERS ADDRESS	PARCEL SIZE/GRID COORD	TOTAL	SPECIAL DISTRICTS	ACCOUNT NO.		
***** 97.014-3-40 *****						
1039 Sand Street Rd						1- 56- 8
97.014-3-40	210 1 Family Res		Basic Star 41854	0	0	0 30,000
Mace Tammie	Morristown 406001	4,000	COUNTY TAXABLE VALUE		52,000	
1039 Sand Street Rd	61x264x69x264	52,000	TOWN TAXABLE VALUE		52,000	
Brier Hill, NY 13614	FRNT 61.00 DPTH 264.00		SCHOOL TAXABLE VALUE		22,000	
	EAST-0151515 NRTH-1653404		FD025 Brier Hill Fire Dist		52,000 TO M	
	DEED BOOK 1998 PG-602		LT021 Brier Hill Light		52,000 TO M	
	FULL MARKET VALUE	52,000				
***** 97.014-3-41 *****						
1030 Sand Street Rd						1- 75- 4
97.014-3-41	210 1 Family Res		Basic Star 41854	0	0	0 30,000
Fox Gregg E	Morristown 406001	4,000	COUNTY TAXABLE VALUE		40,000	
Fox Jessica M	FRNT 70.00 DPTH 165.00	40,000	TOWN TAXABLE VALUE		40,000	
1030 Sand Street Rd	EAST-0151410 NRTH-1653055		SCHOOL TAXABLE VALUE		10,000	
Brier Hill, NY 13614	DEED BOOK 2005 PG-16411		FD025 Brier Hill Fire Dist		40,000 TO M	
	FULL MARKET VALUE	40,000	LT021 Brier Hill Light		40,000 TO M	
***** 97.014-3-42 *****						
1032,1034 Sand Street Rd						1- 29-13
97.014-3-42	310 Res Vac		COUNTY TAXABLE VALUE		7,200	
Lowery Vernon A	Morristown 406001	7,200	TOWN TAXABLE VALUE		7,200	
Lowery Barbara J	ACRES 2.50	7,200	SCHOOL TAXABLE VALUE		7,200	
185 Walrath Rd	EAST-0151576 NRTH-1652956		FD025 Brier Hill Fire Dist		7,200 TO M	
Hammond, NY 13646	DEED BOOK 2004 PG-7498		LT021 Brier Hill Light		7,200 TO M	
	FULL MARKET VALUE	7,200				
***** 97.014-3-43 *****						
Sand Street Rd						1-111- 9
97.014-3-43	105 Vac farmland		COUNTY TAXABLE VALUE		1,300	
Langtry Allen G	Morristown 406001	1,300	TOWN TAXABLE VALUE		1,300	
148 Watson Rd	ACRES 3.40	1,300	SCHOOL TAXABLE VALUE		1,300	
Brier Hill, NY 13614	EAST-0151877 NRTH-1653173		FD025 Brier Hill Fire Dist		1,300 TO M	
	DEED BOOK 996 PG-00223		LT021 Brier Hill Light		1,300 TO M	
	FULL MARKET VALUE	1,300				
***** 97.014-3-44 *****						
1080 Sand Street Rd						1- 62- 3
97.014-3-44	210 1 Family Res		COUNTY TAXABLE VALUE		45,400	
Langtry Allen G	Morristown 406001	7,800	TOWN TAXABLE VALUE		45,400	
148 Watson Rd	ACRES 4.10	45,400	SCHOOL TAXABLE VALUE		45,400	
Brier Hill, NY 13614	EAST-0152404 NRTH-1653298		FD025 Brier Hill Fire Dist		45,400 TO M	
	DEED BOOK 2008 PG-444		LT021 Brier Hill Light		45,400 TO M	
	FULL MARKET VALUE	45,400				

STATE OF NEW YORK
 COUNTY - St Lawrence
 TOWN - Morristown
 SWIS - 406089

2 0 1 2 F I N A L A S S E S S M E N T R O L L
 T A X A B L E SECTION OF THE ROLL - 1

PAGE 425
 VALUATION DATE-JUL 01, 2011
 TAXABLE STATUS DATE-MAR 01, 2012

TAX MAP NUMBER SEQUENCE
 UNIFORM PERCENT OF VALUE IS 100.00
 UNIFORM PERCENT OF VALUE IS 100.00

TAX MAP PARCEL NUMBER	PROPERTY LOCATION & CLASS	ASSESSMENT	EXEMPTION CODE-----	COUNTY-----	TOWN-----	SCHOOL
CURRENT OWNERS NAME	SCHOOL DISTRICT	LAND	TAX DESCRIPTION	TAXABLE VALUE		
CURRENT OWNERS ADDRESS	PARCEL SIZE/GRID COORD	TOTAL	SPECIAL DISTRICTS			ACCOUNT NO.

97.014-3-45.1	Sand Street Rd 312 Vac w/imprv		COUNTY TAXABLE VALUE	5,000		1-105-14.1
Warren Michael & Etal	Morristown 406001	4,400	TOWN TAXABLE VALUE	5,000		
2669 State Highway 37	132x330x79x330	5,000	SCHOOL TAXABLE VALUE	5,000		
Brier Hill, NY 13614	FRNT 132.00 DPTH		FD025 Brier Hill Fire Dist	5,000 TO M		
	ACRES 0.80		LT021 Brier Hill Light	5,000 TO M		
	EAST-0152762 NRTH-1653390					
	DEED BOOK 2010 PG-13649					
	FULL MARKET VALUE	5,000				

97.014-3-45.2	1083 Sand Street Rd 210 1 Family Res		COUNTY TAXABLE VALUE	40,000		1-105-14.2
Lowery Vernon H	Morristown 406001	3,800	TOWN TAXABLE VALUE	40,000		
% Vernon A Lowery	FRNT 63.00 DPTH 178.00	40,000	SCHOOL TAXABLE VALUE	40,000		
185 Walrath Rd	EAST-0152673 NRTH-1653643		FD025 Brier Hill Fire Dist	40,000 TO M		
Hammond, NY 13646	DEED BOOK 2004 PG-764		LT021 Brier Hill Light	40,000 TO M		
	FULL MARKET VALUE	40,000				

97.014-3-46	1090 Sand Street Rd 260 Seasonal res		COUNTY TAXABLE VALUE	21,000		1- 58- 4
Lowery Vernon H	Morristown 406001	4,200	TOWN TAXABLE VALUE	21,000		
% Vernon A Lowery	FRNT 66.00 DPTH 330.00	21,000	SCHOOL TAXABLE VALUE	21,000		
185 Walrath Rd	ACRES 0.50		FD025 Brier Hill Fire Dist	21,000 TO M		
Hammond, NY 13646	EAST-0152848 NRTH-1653419		LT021 Brier Hill Light	21,000 TO M		
	DEED BOOK 2001 PG-2473					
	FULL MARKET VALUE	21,000				

97.014-3-47	1096 Sand Street Rd 270 Mfg housing		Basic Star 41854	0		1- 64-12
Warren J Willis	Morristown 406001	6,900	COUNTY TAXABLE VALUE	19,000	0	19,000
1096 Sand Street	FRNT 225.00 DPTH	19,000	TOWN TAXABLE VALUE	19,000		
Brier Hill, NY 13614	ACRES 1.10		SCHOOL TAXABLE VALUE	0		
	EAST-0152971 NRTH-1653429		FD025 Brier Hill Fire Dist	19,000 TO M		
	DEED BOOK 2007 PG-7259		LT021 Brier Hill Light	19,000 TO M		
	FULL MARKET VALUE	19,000				

97.014-3-48	SH 37 311 Res vac land		COUNTY TAXABLE VALUE	700		1- 88- 2
Warren J Willis	Morristown 406001	700	TOWN TAXABLE VALUE	700		
1096 Sand Street	170x52x149x59x70x60	700	SCHOOL TAXABLE VALUE	700		
Brier Hill, NY 13614	FRNT 170.00 DPTH		FD025 Brier Hill Fire Dist	700 TO M		
	ACRES 0.23		LT021 Brier Hill Light	700 TO M		
	EAST-0153065 NRTH-1653395					
	DEED BOOK 2007 PG-7259					
	FULL MARKET VALUE	700				

STATE OF NEW YORK
 COUNTY - St Lawrence
 TOWN - Morristown
 SWIS - 406089

2 0 1 2 F I N A L A S S E S S M E N T R O L L
 T A X A B L E SECTION OF THE ROLL - 1

PAGE 426
 VALUATION DATE-JUL 01, 2011
 TAXABLE STATUS DATE-MAR 01, 2012

TAX MAP NUMBER SEQUENCE
 UNIFORM PERCENT OF VALUE IS 100.00
 UNIFORM PERCENT OF VALUE IS 100.00

TAX MAP PARCEL NUMBER	PROPERTY LOCATION & CLASS	ASSESSMENT	EXEMPTION CODE-----	COUNTY-----	TOWN-----	SCHOOL
CURRENT OWNERS NAME	SCHOOL DISTRICT	LAND	TAX DESCRIPTION	TAXABLE VALUE		
CURRENT OWNERS ADDRESS	PARCEL SIZE/GRID COORD	TOTAL	SPECIAL DISTRICTS			ACCOUNT NO.
***** 97.014-3-49 *****						
97.014-3-49	Sand Street Rd					1- 88-8.4
Rogers Mary Lou	311 Res vac land		COUNTY TAXABLE VALUE	4,600		
1000 Sand Street Rd	Morristown 406001	4,600	TOWN TAXABLE VALUE	4,600		
Brier Hill, NY 13614	FRNT 200.00 DPTH 150.00	4,600	SCHOOL TAXABLE VALUE	4,600		
	EAST-0151292 NRTH-1652968		FD025 Brier Hill Fire Dist	4,600 TO M		
	DEED BOOK 991 PG-00546					
	FULL MARKET VALUE	4,600				
***** 97.014-3-50 *****						
97.014-3-50	Sand Street Rd					1- 88- 8.3
Rogers Jane A	311 Res vac land		COUNTY TAXABLE VALUE	4,600		
48 Tilegate Glen	Morristown 406001	4,600	TOWN TAXABLE VALUE	4,600		
Fairport, NY 14450	FRNT 200.00 DPTH 150.00	4,600	SCHOOL TAXABLE VALUE	4,600		
	EAST-0151132 NRTH-1652853		FD025 Brier Hill Fire Dist	4,600 TO M		
	DEED BOOK 991 PG-00548					
	FULL MARKET VALUE	4,600				
***** 97.014-3-51 *****						
97.014-3-51	1061B Sand Street Rd					1-100-15.2
Lowery Vernon H	270 Mfg housing		COUNTY TAXABLE VALUE	16,000		
% Vernon A Lowery	Morristown 406001	8,400	TOWN TAXABLE VALUE	16,000		
185 Walrath Rd	ACRES 5.50	16,000	SCHOOL TAXABLE VALUE	16,000		
Hammond, NY 13646	EAST-0152312 NRTH-1653903		AG001 Ag Dist #1	.00 MT		
	DEED BOOK 1086 PG-125		FD025 Brier Hill Fire Dist	16,000 TO M		
	FULL MARKET VALUE	16,000				

STATE OF NEW YORK
 COUNTY - St Lawrence
 TOWN - Morristown
 SWIS - 406089

2 0 1 2 F I N A L A S S E S S M E N T R O L L
 T A X A B L E SECTION OF THE ROLL - 1
 M A P S E C T I O N - 097
 S U B - S E C T I O N - 014
 U N I F O R M P E R C E N T O F V A L U E I S 100.00

PAGE 427
 VALUATION DATE-JUL 01, 2011
 TAXABLE STATUS DATE-MAR 01, 2012
 RPS150/V04/L015
 CURRENT DATE 6/14/2012

*** S P E C I A L D I S T R I C T S U M M A R Y ***

CODE	DISTRICT NAME	TOTAL PARCELS	EXTENSION TYPE	EXTENSION VALUE	AD VALOREM VALUE	EXEMPT AMOUNT	TAXABLE VALUE
AG001	Ag Dist #1	7	MOVTAX				
FD025	Brier Hill Fir	73	TOTAL M		2447,735	71,873	2375,862
LT021	Brier Hill Lig	68	TOTAL M		2380,435	71,873	2308,562

*** S C H O O L D I S T R I C T S U M M A R Y ***

CODE	DISTRICT NAME	TOTAL PARCELS	ASSESSED LAND	ASSESSED TOTAL	EXEMPT AMOUNT	TOTAL TAXABLE	STAR AMOUNT	STAR TAXABLE
406001	Morristown	73	387,800	2447,735	3,000	2444,735	1086,735	1358,000
	S U B - T O T A L	73	387,800	2447,735	3,000	2444,735	1086,735	1358,000
	T O T A L	73	387,800	2447,735	3,000	2444,735	1086,735	1358,000

*** S Y S T E M C O D E S S U M M A R Y ***

NO SYSTEM EXEMPTIONS AT THIS LEVEL

*** E X E M P T I O N S U M M A R Y ***

CODE	DESCRIPTION	TOTAL PARCELS	COUNTY	TOWN	SCHOOL
41121	Vet - Wart	1	6,105	6,105	
41131	Vet - Comb	1	12,675	12,675	
41690	RPTL466_f	1	3,000	3,000	3,000
41801	Aged - Co	1	29,250	29,250	
41802	Aged - Cou	3	31,428		
41803	Aged - Tow	3		64,311	
41834	Enhanced S	9			473,635
41854	Basic Star	21			613,100
44212	Home Imp -	2	34,038		
44213	Home Impro	3		37,835	
	T O T A L	45	116,496	153,176	1089,735

STATE OF NEW YORK
COUNTY - St Lawrence
TOWN - Morristown
SWIS - 406089

2 0 1 2 F I N A L A S S E S S M E N T R O L L
T A X A B L E SECTION OF THE ROLL - 1
M A P S E C T I O N - 097
S U B - S E C T I O N - 014
UNIFORM PERCENT OF VALUE IS 100.00

PAGE 428
VALUATION DATE-JUL 01, 2011
TAXABLE STATUS DATE-MAR 01, 2012
RPS150/V04/L015
CURRENT DATE 6/14/2012

*** G R A N D T O T A L S ***

ROLL SEC	DESCRIPTION	TOTAL PARCELS	ASSESSED LAND	ASSESSED TOTAL	TAXABLE COUNTY	TAXABLE TOWN	TAXABLE SCHOOL	STAR TAXABLE
1	TAXABLE	73	387,800	2447,735	2331,239	2294,559	2444,735	1358,000

STATE OF NEW YORK
 COUNTY - St Lawrence
 TOWN - Morristown
 SWIS - 406089

2 0 1 2 F I N A L A S S E S S M E N T R O L L
 T A X A B L E SECTION OF THE ROLL - 1

PAGE 429
 VALUATION DATE-JUL 01, 2011
 TAXABLE STATUS DATE-MAR 01, 2012

TAX MAP NUMBER SEQUENCE
 UNIFORM PERCENT OF VALUE IS 100.00
 UNIFORM PERCENT OF VALUE IS 100.00

TAX MAP PARCEL NUMBER	PROPERTY LOCATION & CLASS	ASSESSMENT	EXEMPTION CODE-----	COUNTY-----	TOWN-----	SCHOOL
CURRENT OWNERS NAME	SCHOOL DISTRICT	LAND	TAX DESCRIPTION	TAXABLE VALUE		
CURRENT OWNERS ADDRESS	PARCEL SIZE/GRID COORD	TOTAL	SPECIAL DISTRICTS	ACCOUNT NO.		
***** 97.021-1-1 *****						
1	Loon Lane/prvt					1- 78-13
97.021-1-1	260 Seasonal res - WTRFNT		COUNTY TAXABLE VALUE	212,300		
Nevin Charles	Morristown 406001	166,600	TOWN TAXABLE VALUE	212,300		
Nevin David	Also 1114/771	212,300	SCHOOL TAXABLE VALUE	212,300		
Attn: Charles Nevin	ACRES 1.00		FD025 Brier Hill Fire Dist	212,300	TO M	
22159 Riverbend Dr	EAST-0144455 NRTH-1663096					
Watertown, NY 13601	DEED BOOK 1998 PG-16539					
	FULL MARKET VALUE	212,300				
***** 97.021-1-2 *****						
2	Loon Lane/prvt					1- 79- 9
97.021-1-2	260 Seasonal res - WTRFNT		Vet - Wart 41121	0	12,000	12,000 0
Beckner David L (LU)	Morristown 406001	81,600	Vet - Disa 41141	0	10,324	10,324 0
Beckner Carol R (LU)	100x228x100x232	206,480	Basic Star 41854	0	0	0 30,000
2 Loon Ln	FRNT 100.00 DPTH 230.00		COUNTY TAXABLE VALUE	184,156		
Ogdensburg, NY 13669	EAST-0144524 NRTH-1663245		TOWN TAXABLE VALUE	184,156		
	DEED BOOK 2011 PG-18415		SCHOOL TAXABLE VALUE	176,480		
	FULL MARKET VALUE	206,480	FD025 Brier Hill Fire Dist	206,480	TO M	
***** 97.021-1-3 *****						
3	Loon Lane/prvt					1- 48-15
97.021-1-3	260 Seasonal res - WTRFNT		COUNTY TAXABLE VALUE	106,100		
Catlin Herbert H & Elizabet	Morristown 406001	39,400	TOWN TAXABLE VALUE	106,100		
Catlin Stephen M	50x216x58x237	106,100	SCHOOL TAXABLE VALUE	106,100		
1845 Mackie Road	FRNT 50.00 DPTH 225.00		FD025 Brier Hill Fire Dist	106,100	TO M	
Cookeville, TN 38506-7065	EAST-0144533 NRTH-1663337					
	DEED BOOK 1110 PG-223					
	FULL MARKET VALUE	106,100				
***** 97.021-1-4 *****						
4,4A	Loon Lane/prvt					1- 33- 4
97.021-1-4	260 Seasonal res - WTRFNT		COUNTY TAXABLE VALUE	132,000		
Catlin Herbert H	Morristown 406001	38,000	TOWN TAXABLE VALUE	132,000		
Catlin Elizabeth	1001/314 & 1001/316	132,000	SCHOOL TAXABLE VALUE	132,000		
Etal	47x214x50x221 (E 45'Wf)		FD025 Brier Hill Fire Dist	132,000	TO M	
1845 Mackie Rd	FRNT 47.00 DPTH 218.00					
Cookville, TN 38506	EAST-0144557 NRTH-1663375					
	DEED BOOK 1110 PG-220					
	FULL MARKET VALUE	132,000				
***** 97.021-1-5 *****						
5	Loon Lane/prvt					1- 99- 6
97.021-1-5	260 Seasonal res - WTRFNT		Vet - Wart 41121	0	12,000	12,000 0
Faucher Marilyn (Lu)	Morristown 406001	36,600	Vet - Disa 41141	0	34,000	34,000 0
PO Box 146	Sold to Faucher, Michael &	170,000	Enhanced S 41834	0	0	0 62,200
Brier Hill, NY 13614	50wfx151x87x43x30x38x152		COUNTY TAXABLE VALUE	124,000		
	FRNT 50.00 DPTH 152.00		TOWN TAXABLE VALUE	124,000		
	EAST-0144571 NRTH-1663428		SCHOOL TAXABLE VALUE	107,800		
	DEED BOOK 2002 PG-21026		FD025 Brier Hill Fire Dist	170,000	TO M	
	FULL MARKET VALUE	170,000				

STATE OF NEW YORK
 COUNTY - St Lawrence
 TOWN - Morristown
 SWIS - 406089

2 0 1 2 F I N A L A S S E S S M E N T R O L L
 T A X A B L E SECTION OF THE ROLL - 1
 TAX MAP NUMBER SEQUENCE
 UNIFORM PERCENT OF VALUE IS 100.00
 UNIFORM PERCENT OF VALUE IS 100.00

PAGE 430
 VALUATION DATE-JUL 01, 2011
 TAXABLE STATUS DATE-MAR 01, 2012

TAX MAP PARCEL NUMBER	PROPERTY LOCATION & CLASS	ASSESSMENT	EXEMPTION CODE-----	COUNTY-----	TOWN-----	SCHOOL
CURRENT OWNERS NAME	SCHOOL DISTRICT	LAND	TAX DESCRIPTION	TAXABLE VALUE		
CURRENT OWNERS ADDRESS	PARCEL SIZE/GRID COORD	TOTAL	SPECIAL DISTRICTS			ACCOUNT NO.

97.021-1-6	6 Loon Lane/prvt 210 1 Family Res - WTRFNT Morristown 406001	36,100	Enhanced S 41834	0	0	1- 24-11
Barbour Ann R (Lu)	50x152x50x140	114,000	COUNTY TAXABLE VALUE		114,000	62,200
PO Box 292	FRNT 50.00 DPTH 146.00		TOWN TAXABLE VALUE		114,000	
Morristown, NY 13664	EAST-0144581 NRTH-1663481		SCHOOL TAXABLE VALUE		51,800	
	DEED BOOK 2005 PG-17990		FD025 Brier Hill Fire Dist		114,000 TO M	
	FULL MARKET VALUE	114,000				

97.021-1-7	Loon Lane/prvt 314 Rural vac<10 - WTRFNT Morristown 406001	25,900	COUNTY TAXABLE VALUE		25,900	1- 88- 3.12
Barbour Ann R (Lu)	35'wfx156x35x160	25,900	TOWN TAXABLE VALUE		25,900	
6 Loon Ln	FRNT 35.00 DPTH 155.00		SCHOOL TAXABLE VALUE		25,900	
PO Box 292	ACRES 0.10		FD025 Brier Hill Fire Dist		25,900 TO M	
Morristown, NY 13664	EAST-0144608 NRTH-1663507					
	DEED BOOK 2005 PG-17991					
	FULL MARKET VALUE	25,900				

97.021-1-8	9 Loon Lane/prvt 260 Seasonal res - WTRFNT Morristown 406001	51,000	COUNTY TAXABLE VALUE		135,400	1- 97- 6
Sovie John M	75x133x75x126	135,400	TOWN TAXABLE VALUE		135,400	
Sovie Pamela Y	FRNT 75.00 DPTH 130.00		SCHOOL TAXABLE VALUE		135,400	
25820 County Rt 160	ACRES 0.20		FD025 Brier Hill Fire Dist		135,400 TO M	
Watertown, NY 13601	EAST-0144636 NRTH-1663599					
	DEED BOOK 2003 PG-12937					
	FULL MARKET VALUE	135,400				

97.021-1-9	103C Charlie's Cove/pvt 210 1 Family Res - WTRFNT Morristown 406001	97,900	COUNTY TAXABLE VALUE		205,500	
Ackerman George L Jr	120x157x144x108x105x144	205,500	TOWN TAXABLE VALUE		205,500	
319 Princeton Ln	FRNT 120.00 DPTH		SCHOOL TAXABLE VALUE		205,500	
Bel Air, MD 21014-2020	ACRES 0.67		FD025 Brier Hill Fire Dist		205,500 TO M	
	EAST-0144694 NRTH-1663654					
	DEED BOOK 2009 PG-17470					
	FULL MARKET VALUE	205,500				

97.021-1-10.1	13 Rockyedge Rd/prvt 260 Seasonal res - WTRFNT Morristown 406001	40,000	COUNTY TAXABLE VALUE		100,400	1- 68-11
Mears Franklin L Jr	Life Use-V Macwilliams	100,400	TOWN TAXABLE VALUE		100,400	
Mears Donna M	Sold-Mears, Franklin Jr &		SCHOOL TAXABLE VALUE		100,400	
42 Tannen Dr	Donna Lot 16		FD025 Brier Hill Fire Dist		100,400 TO M	
Pleasant Valley, NY 12569-9802	FRNT 50.00 DPTH					
	ACRES 1.30					
	EAST-0145015 NRTH-1663691					
	DEED BOOK 1104 PG-413					
	FULL MARKET VALUE	100,400				

STATE OF NEW YORK
COUNTY - St Lawrence
TOWN - Morristown
SWIS - 406089

2 0 1 2 F I N A L A S S E S S M E N T R O L L
T A X A B L E SECTION OF THE ROLL - 1

PAGE 431
VALUATION DATE-JUL 01, 2011
TAXABLE STATUS DATE-MAR 01, 2012

TAX MAP NUMBER SEQUENCE
UNIFORM PERCENT OF VALUE IS 100.00
UNIFORM PERCENT OF VALUE IS 100.00

TAX MAP PARCEL NUMBER	PROPERTY LOCATION & CLASS	ASSESSMENT	EXEMPTION CODE	COUNTY	TOWN	SCHOOL
CURRENT OWNERS NAME	SCHOOL DISTRICT	LAND	TAX DESCRIPTION			
CURRENT OWNERS ADDRESS	PARCEL SIZE/GRID COORD	TOTAL	SPECIAL DISTRICTS			ACCOUNT NO.

97.021-1-11	9 Rockyedge Rd/prvt 260 Seasonal res - WTRFNT Morristown 406001	37,800	COUNTY TAXABLE VALUE	97.021-1-11	1- 37-	6.1
Beebe Gerald R	45wfx870x45x900	108,400	TOWN TAXABLE VALUE			
5821 Acton St	FRNT 45.00 DPTH 885.00		SCHOOL TAXABLE VALUE			
East Syracuse, NY 13057	EAST-0145065 NRTH-1663897 DEED BOOK 2003 PG-17701 FULL MARKET VALUE	108,400	FD025 Brier Hill Fire Dist			

97.021-1-12	10 Rockyedge Rd/prvt 260 Seasonal res - WTRFNT Morristown 406001	29,400	COUNTY TAXABLE VALUE	97.021-1-12	1- 46-	4
Hughes Susan Forney & Etal	Also 1021/257 & 1064/565	95,000	TOWN TAXABLE VALUE			
PO Box 597	35x860x50x870		SCHOOL TAXABLE VALUE			
Elizabethtown, NY 12932	FRNT 35.00 DPTH 865.00		FD025 Brier Hill Fire Dist			
	EAST-0145055 NRTH-1663853 DEED BOOK 1021 PG-00259 FULL MARKET VALUE	95,000				

97.021-1-13	11 Rockyedge Rd/prvt 260 Seasonal res - WTRFNT Morristown 406001	29,400	COUNTY TAXABLE VALUE	97.021-1-13	1- 70-	8
Prizer William F	54'wf	109,600	TOWN TAXABLE VALUE			
Forney Kristine	35x723x117x54x124x734		SCHOOL TAXABLE VALUE			
2046 Lindengrove	FRNT 35.00 DPTH 849.00		FD025 Brier Hill Fire Dist			
Westlake Village, CA 91361	ACRES 0.77 EAST-0145046 NRTH-1663811 DEED BOOK 1089 PG-282 FULL MARKET VALUE	109,600				

97.021-1-14	12 Rockyedge Rd/prvt 260 Seasonal res - WTRFNT Morristown 406001	29,400	COUNTY TAXABLE VALUE	97.021-1-14	1- 81-	2
Peck Benjamin J	35x820x50x840	81,400	TOWN TAXABLE VALUE			
Peck Edmund	FRNT 35.00 DPTH 830.00		SCHOOL TAXABLE VALUE			
Attn: Benjamin J Peck	EAST-0145034 NRTH-1663763		FD025 Brier Hill Fire Dist			
PO Box 502	DEED BOOK 2001 PG-8085 FULL MARKET VALUE	81,400				
Heuvelton, NY 13654						

97.021-1-16	103B River Rd West 260 Seasonal res - WTRFNT Morristown 406001	156,800	COUNTY TAXABLE VALUE	97.021-1-16	1-110-	4
Wheaton Doris	FRNT 150.00 DPTH	234,700	TOWN TAXABLE VALUE			
222 Proctor Ave	ACRES 2.40		SCHOOL TAXABLE VALUE			
Ogdensburg, NY 13669	EAST-0144919 NRTH-1663640 DEED BOOK 899 PG-00727 FULL MARKET VALUE	234,700	FD025 Brier Hill Fire Dist			

STATE OF NEW YORK
 COUNTY - St Lawrence
 TOWN - Morristown
 SWIS - 406089

2 0 1 2 F I N A L A S S E S S M E N T R O L L
 T A X A B L E SECTION OF THE ROLL - 1
 TAX MAP NUMBER SEQUENCE
 UNIFORM PERCENT OF VALUE IS 100.00
 UNIFORM PERCENT OF VALUE IS 100.00

PAGE 432
 VALUATION DATE-JUL 01, 2011
 TAXABLE STATUS DATE-MAR 01, 2012

TAX MAP PARCEL NUMBER	PROPERTY LOCATION & CLASS	ASSESSMENT	EXEMPTION CODE-----	COUNTY-----	TOWN-----	SCHOOL
CURRENT OWNERS NAME	SCHOOL DISTRICT	LAND	TAX DESCRIPTION	TAXABLE VALUE		
CURRENT OWNERS ADDRESS	PARCEL SIZE/GRID COORD	TOTAL	SPECIAL DISTRICTS			ACCOUNT NO.
***** 97.021-1-17 *****						
103A	Charlie's Cove/pvt					1- 47- 3
97.021-1-17	210 1 Family Res		Vet - Wart 41121	0	12,000	12,000 0
Hierholzer Donna M (Lu)	Morristown 406001	10,200	Enhanced S 41834	0	0	0 62,200
PO Box 135	FRNT 90.00 DPTH	107,000	Home Imp - 44212	0	2,100	0 0
Morristown, NY 13664	ACRES 1.10		Home Impro 44213	0	0	2,100 0
	EAST-0144988 NRTH-1663420		COUNTY TAXABLE VALUE		92,900	
	DEED BOOK 2004 PG-13587		TOWN TAXABLE VALUE		92,900	
	FULL MARKET VALUE	107,000	SCHOOL TAXABLE VALUE		44,800	
			FD025 Brier Hill Fire Dist		102,800	TO M
			4,200 EX			
***** 97.021-1-18 *****						
8	Loon Lane/prvt					1- 88- 3.11
97.021-1-18	210 1 Family Res - WTRFNT		COUNTY TAXABLE VALUE		296,000	
Barbour David R	Morristown 406001	28,700	TOWN TAXABLE VALUE		296,000	
Barbour Susan	40'wf	296,000	SCHOOL TAXABLE VALUE		296,000	
281 S E 9Th Ct	FRNT 40.00 DPTH		FD025 Brier Hill Fire Dist		296,000	TO M
Pompano Beach, FL 33060	ACRES 1.70					
	EAST-0144911 NRTH-1663349					
	DEED BOOK 2000 PG-9483					
	FULL MARKET VALUE	296,000				
***** 97.021-1-19 *****						
Off	River Rd					
97.021-1-19	311 Res vac land		COUNTY TAXABLE VALUE		3,500	
Barbour Ann R (Lu)	Morristown 406001	3,500	TOWN TAXABLE VALUE		3,500	
6 Loon Ln	ACRES 0.40	3,500	SCHOOL TAXABLE VALUE		3,500	
PO Box 292	EAST-0144743 NRTH-1663376		FD025 Brier Hill Fire Dist		3,500	TO M
Morristown, NY 13664	DEED BOOK 2005 PG-17991					
	FULL MARKET VALUE	3,500				
***** 97.021-1-20 *****						
River Rd West						1- 88- 3.2
97.021-1-20	312 Vac w/imprv		COUNTY TAXABLE VALUE		28,500	
Barbour Ann R (Lu)	Morristown 406001	20,200	TOWN TAXABLE VALUE		28,500	
6 Loon Ln	Garage/fin Room Addition	28,500	SCHOOL TAXABLE VALUE		28,500	
PO Box 292	ACRES 1.70		FD025 Brier Hill Fire Dist		28,500	TO M
Morristown, NY 13664	EAST-0144800 NRTH-1663197					
	DEED BOOK 2005 PG-17991					
	FULL MARKET VALUE	28,500				
***** 97.021-1-21 *****						
6	Rockyedge Rd/prvt					1- 61- 3
97.021-1-21	260 Seasonal res - WTRFNT		Basic Star 41854	0	0	0 30,000
Kuehl Alexander E	Morristown 406001	75,200	COUNTY TAXABLE VALUE		128,300	
Box 66	98x180x100'wfx160	128,300	TOWN TAXABLE VALUE		128,300	
Morristown, NY 13664	FRNT 100.00 DPTH 165.00		SCHOOL TAXABLE VALUE		98,300	
	EAST-0144932 NRTH-1664269		FD025 Brier Hill Fire Dist		128,300	TO M
	DEED BOOK 1092 PG-579					
	FULL MARKET VALUE	128,300				

STATE OF NEW YORK
 COUNTY - St Lawrence
 TOWN - Morristown
 SWIS - 406089

2 0 1 2 F I N A L A S S E S S M E N T R O L L
 T A X A B L E SECTION OF THE ROLL - 1
 TAX MAP NUMBER SEQUENCE
 UNIFORM PERCENT OF VALUE IS 100.00
 UNIFORM PERCENT OF VALUE IS 100.00

PAGE 433
 VALUATION DATE-JUL 01, 2011
 TAXABLE STATUS DATE-MAR 01, 2012

TAX MAP PARCEL NUMBER	PROPERTY LOCATION & CLASS	ASSESSMENT	EXEMPTION CODE-----	COUNTY-----	TOWN-----	SCHOOL
CURRENT OWNERS NAME	SCHOOL DISTRICT	LAND	TAX DESCRIPTION	TAXABLE VALUE		
CURRENT OWNERS ADDRESS	PARCEL SIZE/GRID COORD	TOTAL	SPECIAL DISTRICTS			ACCOUNT NO.

97.021-1-22	Off River Rd East			97.021-1-22		*****
Cote Kathleen	311 Res vac land		COUNTY TAXABLE VALUE	2,400		
1683 Five Mile Line Rd	Morristown 406001	2,400	TOWN TAXABLE VALUE	2,400		
Penfield, NY 14526-9701	FRNT 50.00 DPTH 100.00	2,400	SCHOOL TAXABLE VALUE	2,400		
	ACRES 0.10		FD025 Brier Hill Fire Dist	2,400 TO M		
	EAST-0145065 NRTH-1664201					
	DEED BOOK 1076 PG-726					
	FULL MARKET VALUE	2,400				

97.021-1-23.1	7,8 Rockyedge Rd/prvt			97.021-1-23.1		*****
Johnson William R Jr	210 1 Family Res - WTRFNT		Basic Star 41854	0	1- 39- 9	
Johnson Dianne M	Morristown 406001	64,700	COUNTY TAXABLE VALUE	275,000	0	30,000
PO Box 193	Also 1006/910	275,000	TOWN TAXABLE VALUE	275,000		
Morristown, NY 13664	58'wf		SCHOOL TAXABLE VALUE	245,000		
	FRNT 58.00 DPTH		FD025 Brier Hill Fire Dist	275,000 TO M		
	ACRES 3.50 BANK8888830					
	EAST-0145208 NRTH-1664009					
	DEED BOOK 1118 PG-947					
	FULL MARKET VALUE	275,000				

97.021-1-23.2	Rockyedge Rd/prvt			97.021-1-23.2		*****
Johnson Dianne M Trust	314 Rural vac<10 - WTRFNT		COUNTY TAXABLE VALUE	40,000		
PO Box 193	Morristown 406001	40,000	TOWN TAXABLE VALUE	40,000		
Morristown, NY 13664	73'wf	40,000	SCHOOL TAXABLE VALUE	40,000		
	FRNT 73.00 DPTH		FD025 Brier Hill Fire Dist	40,000 TO M		
	ACRES 1.10					
	EAST-0145090 NRTH-1663940					
	DEED BOOK 2011 PG-15386					
	FULL MARKET VALUE	40,000				

STATE OF NEW YORK
 COUNTY - St Lawrence
 TOWN - Morristown
 SWIS - 406089

2 0 1 2 F I N A L A S S E S S M E N T R O L L
 T A X A B L E SECTION OF THE ROLL - 1
 M A P S E C T I O N - 097
 S U B - S E C T I O N - 021
 U N I F O R M P E R C E N T O F V A L U E I S 100.00

PAGE 434
 VALUATION DATE-JUL 01, 2011
 TAXABLE STATUS DATE-MAR 01, 2012
 RPS150/V04/L015
 CURRENT DATE 6/14/2012

*** S P E C I A L D I S T R I C T S U M M A R Y ***

CODE	DISTRICT NAME	TOTAL PARCELS	EXTENSION TYPE	EXTENSION VALUE	AD VALOREM VALUE	EXEMPT AMOUNT	TAXABLE VALUE
FD025	Brier Hill Fir	23	TOTAL M		2917,880	4,200	2913,680

*** S C H O O L D I S T R I C T S U M M A R Y ***

CODE	DISTRICT NAME	TOTAL PARCELS	ASSESSED LAND	ASSESSED TOTAL	EXEMPT AMOUNT	TOTAL TAXABLE	STAR AMOUNT	STAR TAXABLE
406001	Morristown	23	1140,800	2917,880		2917,880	276,600	2641,280
	S U B - T O T A L	23	1140,800	2917,880		2917,880	276,600	2641,280
	T O T A L	23	1140,800	2917,880		2917,880	276,600	2641,280

*** S Y S T E M C O D E S S U M M A R Y ***

NO SYSTEM EXEMPTIONS AT THIS LEVEL

*** E X E M P T I O N S U M M A R Y ***

CODE	DESCRIPTION	TOTAL PARCELS	COUNTY	TOWN	SCHOOL
41121	Vet - Wart	3	36,000	36,000	
41141	Vet - Disa	2	44,324	44,324	
41834	Enhanced S	3			186,600
41854	Basic Star	3			90,000
44212	Home Imp -	1	2,100		
44213	Home Impro	1		2,100	
	T O T A L	13	82,424	82,424	276,600

STATE OF NEW YORK
COUNTY - St Lawrence
TOWN - Morristown
SWIS - 406089

2 0 1 2 F I N A L A S S E S S M E N T R O L L
T A X A B L E SECTION OF THE ROLL - 1
M A P S E C T I O N - 097
S U B - S E C T I O N - 021
UNIFORM PERCENT OF VALUE IS 100.00

PAGE 435
VALUATION DATE-JUL 01, 2011
TAXABLE STATUS DATE-MAR 01, 2012
RPS150/V04/L015
CURRENT DATE 6/14/2012

*** G R A N D T O T A L S ***

ROLL SEC	DESCRIPTION	TOTAL PARCELS	ASSESSED LAND	ASSESSED TOTAL	TAXABLE COUNTY	TAXABLE TOWN	TAXABLE SCHOOL	STAR TAXABLE
1	TAXABLE	23	1140,800	2917,880	2835,456	2835,456	2917,880	2641,280

STATE OF NEW YORK
 COUNTY - St Lawrence
 TOWN - Morristown
 SWIS - 406089

2 0 1 2 F I N A L A S S E S S M E N T R O L L
 T A X A B L E SECTION OF THE ROLL - 1
 TAX MAP NUMBER SEQUENCE
 UNIFORM PERCENT OF VALUE IS 100.00
 UNIFORM PERCENT OF VALUE IS 100.00

PAGE 436
 VALUATION DATE-JUL 01, 2011
 TAXABLE STATUS DATE-MAR 01, 2012

TAX MAP PARCEL NUMBER	PROPERTY LOCATION & CLASS	ASSESSMENT	EXEMPTION CODE	COUNTY	TOWN	SCHOOL
CURRENT OWNERS NAME	SCHOOL DISTRICT	LAND	TAX DESCRIPTION	TAXABLE VALUE		
CURRENT OWNERS ADDRESS	PARCEL SIZE/GRID COORD	TOTAL	SPECIAL DISTRICTS			ACCOUNT NO.
***** 98.001-1-1.13 *****						
	Off Cr 6					
98.001-1-1.13	120 Field crops		COUNTY TAXABLE VALUE	15,000		
KDC Acres, LLC	Morristown 406001	15,000	TOWN TAXABLE VALUE	15,000		
2409 State Highway 184	ACRES 52.00	15,000	SCHOOL TAXABLE VALUE	15,000		
Heuvelton, NY 13654	EAST-0178755 NRTH-1662297					
	FULL MARKET VALUE	15,000				
***** 98.001-1-3.1 *****						
	3801 Cr 6					1- 28-14
98.001-1-3.1	114 Sheep farm		Vet - Comb 41131	0	20,000	20,000 0
Wilson Robert	Morristown 406001	57,400	Vet - Comb 41131	0	20,000	20,000 0
Wilson Leslie	FRNT 1427.00 DPTH	106,000	Vet - Disa 41141	0	15,885	15,885 0
8251 E Sacred Path Rd	ACRES 135.40		Vet - Disa 41141	0	21,180	21,180 0
Hereford, AZ 85615	EAST-0177960 NRTH-1661606		Silo 42100	0	100	100 100
	DEED BOOK 2003 PG-5633		Basic Star 41854	0	0	0 30,000
	FULL MARKET VALUE	106,000	COUNTY TAXABLE VALUE		28,835	
			TOWN TAXABLE VALUE		28,835	
			SCHOOL TAXABLE VALUE		75,900	
			AG001 Ag Dist #1		.00 MT	
			FD027 Fire Protection 1		105,900 TO M	
			100 EX			
***** 98.001-1-4.211 *****						
	3733 Cr 6					1- 84-12
98.001-1-4.211	270 Mfg housing		STARB MH 41864	0	0	0 12,700
Wilson David L	Morristown 406001	29,200	COUNTY TAXABLE VALUE		51,800	
4057 County Route 6	ACRES 53.20	51,800	TOWN TAXABLE VALUE		51,800	
Hammond, NY 13646	EAST-0177372 NRTH-1660731		SCHOOL TAXABLE VALUE		39,100	
	DEED BOOK 1073 PG-715		AG001 Ag Dist #1		.00 MT	
	FULL MARKET VALUE	51,800	FD027 Fire Protection 1		51,800 TO M	
***** 98.001-1-5.11 *****						
	3743 Cr 6					1- 84-14
98.001-1-5.11	210 1 Family Res		COUNTY TAXABLE VALUE		86,100	
Roll David L	Morristown 406001	9,600	TOWN TAXABLE VALUE		86,100	
3732 County Route 6	FRNT 252.00 DPTH 160.00	86,100	SCHOOL TAXABLE VALUE		86,100	
Hammond, NY 13646-4148	ACRES 0.90		AG001 Ag Dist #1		.00 MT	
	EAST-0178341 NRTH-1659217		FD027 Fire Protection 1		86,100 TO M	
	DEED BOOK 2007 PG-22017					
	FULL MARKET VALUE	86,100				
***** 98.001-1-6 *****						
	3709 Cr 6					1- 89-1.2
98.001-1-6	270 Mfg housing		Basic Star 41854	0	0	0 23,800
Russell Cynthia	Morristown 406001	10,200	COUNTY TAXABLE VALUE		23,800	
3709 County Route 6	Also 1011/335 R.o.w.	23,800	TOWN TAXABLE VALUE		23,800	
Hammond, NY 13646	FRNT 209.00 DPTH 233.00		SCHOOL TAXABLE VALUE		0	
	ACRES 1.12		AG001 Ag Dist #1		.00 MT	
	EAST-0177832 NRTH-1658579		FD027 Fire Protection 1		23,800 TO M	
	DEED BOOK 957 PG-00469					
	FULL MARKET VALUE	23,800				

STATE OF NEW YORK
COUNTY - St Lawrence
TOWN - Morristown
SWIS - 406089

2 0 1 2 F I N A L A S S E S S M E N T R O L L
T A X A B L E SECTION OF THE ROLL - 1
TAX MAP NUMBER SEQUENCE
UNIFORM PERCENT OF VALUE IS 100.00
UNIFORM PERCENT OF VALUE IS 100.00

PAGE 437
VALUATION DATE-JUL 01, 2011
TAXABLE STATUS DATE-MAR 01, 2012

TAX MAP PARCEL NUMBER	PROPERTY LOCATION & CLASS	ASSESSMENT	EXEMPTION CODE	COUNTY	TOWN	SCHOOL
CURRENT OWNERS NAME	SCHOOL DISTRICT	LAND	TAX DESCRIPTION	TAXABLE VALUE		
CURRENT OWNERS ADDRESS	PARCEL SIZE/GRID COORD	TOTAL	SPECIAL DISTRICTS	ACCOUNT NO.		
***** 98.001-1-7.1 *****						
	3697 Cr 6					1- 89-11.1
98.001-1-7.1	240 Rural res		Enhanced S 41834	0	0	0 62,200
Russell William H (Lu)	Morristown 406001	33,600	COUNTY TAXABLE VALUE		78,200	
Russell Emogene (Lu)	ACRES 80.50	78,200	TOWN TAXABLE VALUE		78,200	
% Curtis Russell	EAST-0176958 NRTH-1660205		SCHOOL TAXABLE VALUE		16,000	
38 Demont Rd	DEED BOOK 2006 PG-16908		AG001 Ag Dist #1		.00 MT	
Hammond, NY 13646	FULL MARKET VALUE	78,200	FD027 Fire Protection 1		78,200 TO M	
***** 98.001-1-7.2 *****						
	3715 Cr 6					1- 89- 11.1
98.001-1-7.2	270 Mfg housing		Vet - Comb 41131	0	8,675	8,675 0
Livingston Lowell	Morristown 406001	11,600	Vet - Disa 41141	0	6,940	6,940 0
Livingston Margaret	FRNT 341.00 DPTH	34,700	Enhanced S 41834	0	0	0 34,700
3715 County Route 6	ACRES 6.00		COUNTY TAXABLE VALUE		19,085	
Hammond, NY 13646	EAST-0177868 NRTH-1658943		TOWN TAXABLE VALUE		19,085	
	DEED BOOK 1011 PG-00352		SCHOOL TAXABLE VALUE		0	
	FULL MARKET VALUE	34,700	AG001 Ag Dist #1		.00 MT	
			FD027 Fire Protection 1		34,700 TO M	
***** 98.001-1-8.2 *****						
	Demot Rd					
98.001-1-8.2	322 Rural vac>10		COUNTY TAXABLE VALUE		11,900	
Earle Donald C	Morristown 406001	11,900	TOWN TAXABLE VALUE		11,900	
11 Cleveland St	FRNT 269.00 DPTH	11,900	SCHOOL TAXABLE VALUE		11,900	
Addison, NY 14801	ACRES 10.50		AG001 Ag Dist #1		.00 MT	
	EAST-0174481 NRTH-1662334		FD027 Fire Protection 1		11,900 TO M	
	DEED BOOK 1036 PG-00921					
	FULL MARKET VALUE	11,900				
***** 98.001-1-8.11 *****						
	Demot Rd					1- 63- 2
98.001-1-8.11	322 Rural vac>10		COUNTY TAXABLE VALUE		3,100	
Sheridan William J	Morristown 406001	3,100	TOWN TAXABLE VALUE		3,100	
Sheridan Amanda J	FRNT 270.00 DPTH	3,100	SCHOOL TAXABLE VALUE		3,100	
29 Livingston Dr	ACRES 11.70		AG001 Ag Dist #1		.00 MT	
Hammond, NY 13646	EAST-0174129 NRTH-1662756		FD027 Fire Protection 1		3,100 TO M	
	DEED BOOK 2009 PG-14899					
	FULL MARKET VALUE	3,100				
***** 98.001-1-8.12 *****						
	Demot Rd					
98.001-1-8.12	322 Rural vac>10		COUNTY TAXABLE VALUE		12,000	
Karcutskie Charles A	Morristown 406001	12,000	TOWN TAXABLE VALUE		12,000	
Karcutskie Linda M	FRNT 270.00 DPTH	12,000	SCHOOL TAXABLE VALUE		12,000	
7 Ferretti Dr	ACRES 11.10		AG001 Ag Dist #1		.00 MT	
West Wyoming, PA 18644-1744	EAST-0174316 NRTH-1662544		FD027 Fire Protection 1		12,000 TO M	
	DEED BOOK 1040 PG-00390					
	FULL MARKET VALUE	12,000				

STATE OF NEW YORK
 COUNTY - St Lawrence
 TOWN - Morristown
 SWIS - 406089

2 0 1 2 F I N A L A S S E S S M E N T R O L L
 T A X A B L E SECTION OF THE ROLL - 1

PAGE 438
 VALUATION DATE-JUL 01, 2011
 TAXABLE STATUS DATE-MAR 01, 2012

TAX MAP NUMBER SEQUENCE
 UNIFORM PERCENT OF VALUE IS 100.00
 UNIFORM PERCENT OF VALUE IS 100.00

TAX MAP PARCEL NUMBER	PROPERTY LOCATION & CLASS	ASSESSMENT	EXEMPTION CODE-----	COUNTY-----	TOWN-----	SCHOOL
CURRENT OWNERS NAME	SCHOOL DISTRICT	LAND	TAX DESCRIPTION	TAXABLE VALUE		
CURRENT OWNERS ADDRESS	PARCEL SIZE/GRID COORD	TOTAL	SPECIAL DISTRICTS	ACCOUNT NO.		
***** 98.001-1-8.13 *****						
98.001-1-8.13	Demot Rd 322 Rural vac>10		COUNTY TAXABLE VALUE	3,600		
Sheridan William J	Morristown 406001	3,600	TOWN TAXABLE VALUE	3,600		
Sheridan Amanda J	FRNT 270.00 DPTH	3,600	SCHOOL TAXABLE VALUE	3,600		
29 Livingston Dr	ACRES 12.20		AG001 Ag Dist #1	.00 MT		
Hammond, NY 13664	EAST-0173866 NRTH-1662916		FD027 Fire Protection 1	3,600 TO M		
	DEED BOOK 1998 PG-15859					
	FULL MARKET VALUE	3,600				
***** 98.001-1-12.1 *****						
98.001-1-12.1	58 Demot Rd 270 Mfg housing		COUNTY TAXABLE VALUE	29,900		1- 47-13.1
Whitmarsh Gary	Morristown 406001	10,400	TOWN TAXABLE VALUE	29,900		
160 Center Rd	FRNT 200.00 DPTH 430.00	29,900	SCHOOL TAXABLE VALUE	29,900		
Morristown, NY 13664	ACRES 2.00 BANK8888869		AG001 Ag Dist #1	.00 MT		
	EAST-0176460 NRTH-1658654		FD027 Fire Protection 1	29,900 TO M		
	DEED BOOK 1066 PG-741					
	FULL MARKET VALUE	29,900				
***** 98.001-1-13.1 *****						
98.001-1-13.1	66 Demot Rd 210 1 Family Res		COUNTY TAXABLE VALUE	78,000		1- 78-15
Miller Nicholas	Morristown 406001	10,400	TOWN TAXABLE VALUE	78,000		
Fleming Alwyn	Also 1113/527	78,000	SCHOOL TAXABLE VALUE	78,000		
306 Main St	FRNT 200.00 DPTH 430.00		AG001 Ag Dist #1	.00 MT		
Morristown, NY 13664	ACRES 2.00 BANK8888830		FD027 Fire Protection 1	78,000 TO M		
	EAST-0176357 NRTH-1658824					
	DEED BOOK 2008 PG-15245					
	FULL MARKET VALUE	78,000				
***** 98.001-1-14.2 *****						
98.001-1-14.2	48 Demot Rd 210 1 Family Res		Aged - Cou 41802	0	21,000	0
Merritt Joan	Morristown 406001	10,400	Aged - Tow 41803	0	0	52,500
48 Demot Rd	ACRES 2.00	105,000	Enhanced S 41834	0	0	62,200
Hammond, NY 13646	EAST-0176567 NRTH-1658474		COUNTY TAXABLE VALUE	84,000		
	DEED BOOK 00978 PG-00093		TOWN TAXABLE VALUE	52,500		
	FULL MARKET VALUE	105,000	SCHOOL TAXABLE VALUE	42,800		
			AG001 Ag Dist #1	.00 MT		
			FD027 Fire Protection 1	105,000 TO M		
***** 98.001-1-14.3 *****						
98.001-1-14.3	Demot Rd 311 Res vac land		COUNTY TAXABLE VALUE	5,500		1- 62-15.3
Roulston Robert	Morristown 406001	5,500	TOWN TAXABLE VALUE	5,500		
Roulston Florence	100x430(d)	5,500	SCHOOL TAXABLE VALUE	5,500		
48 Demot Rd	FRNT 100.00 DPTH 430.00		AG001 Ag Dist #1	.00 MT		
Hammond, NY 13646	EAST-0176658 NRTH-1658359		FD027 Fire Protection 1	5,500 TO M		
	DEED BOOK 984 PG-01058					
	FULL MARKET VALUE	5,500				

STATE OF NEW YORK
COUNTY - St Lawrence
TOWN - Morristown
SWIS - 406089

2 0 1 2 F I N A L A S S E S S M E N T R O L L
T A X A B L E SECTION OF THE ROLL - 1
TAX MAP NUMBER SEQUENCE
UNIFORM PERCENT OF VALUE IS 100.00
UNIFORM PERCENT OF VALUE IS 100.00

PAGE 439
VALUATION DATE-JUL 01, 2011
TAXABLE STATUS DATE-MAR 01, 2012

TAX MAP PARCEL NUMBER	PROPERTY LOCATION & CLASS	ASSESSMENT	EXEMPTION CODE	COUNTY	TOWN	SCHOOL
CURRENT OWNERS NAME	SCHOOL DISTRICT	LAND	TAX DESCRIPTION	TAXABLE VALUE		
CURRENT OWNERS ADDRESS	PARCEL SIZE/GRID COORD	TOTAL	SPECIAL DISTRICTS			ACCOUNT NO.
***** 98.001-1-14.4 *****						
38 Demot Rd						1- 62-15.4
98.001-1-14.4	210 1 Family Res		Basic Star 41854	0	0	30,000
Russell Curtis W	Morristown 406001	7,400	COUNTY TAXABLE VALUE		60,000	
Russell Lori A	FRNT 100.00 DPTH 430.00	60,000	TOWN TAXABLE VALUE		60,000	
38 Demot Rd	EAST-0176699 NRTH-1658269		SCHOOL TAXABLE VALUE		30,000	
Hammond, NY 13646	DEED BOOK 1999 PG-12306		AG001 Ag Dist #1		.00 MT	
	FULL MARKET VALUE	60,000	FD027 Fire Protection 1		60,000 TO M	
***** 98.001-1-14.112 *****						
72 Demot Rd						
98.001-1-14.112	270 Mfg housing		Basic Star 41854	0	0	30,000
Adams David M	Morristown 406001	10,400	COUNTY TAXABLE VALUE		46,000	
72 Demot Rd	FRNT 200.00 DPTH 433.00	46,000	TOWN TAXABLE VALUE		46,000	
Hammond, NY 13646	ACRES 1.90		SCHOOL TAXABLE VALUE		16,000	
	EAST-0176228 NRTH-1659053		AG001 Ag Dist #1		.00 MT	
	DEED BOOK 2009 PG-15338		FD027 Fire Protection 1		46,000 TO M	
	FULL MARKET VALUE	46,000				
***** 98.001-1-15 *****						
Demot Rd						1- 38- 7
98.001-1-15	105 Vac farmland		COUNTY TAXABLE VALUE		30,500	
Shea Kenneth J A	Morristown 406001	30,500	TOWN TAXABLE VALUE		30,500	
Shea Johann M	ACRES 73.90	30,500	SCHOOL TAXABLE VALUE		30,500	
101 Prospect St	EAST-0173344 NRTH-1663422		AG001 Ag Dist #1		.00 MT	
Franklin, MA 02038	DEED BOOK 1030 PG-00305		FD027 Fire Protection 1		30,500 TO M	
	FULL MARKET VALUE	30,500				
MAY BE SUBJECT TO PAYMENT UNDER AGDIST LAW TIL 2013						
***** 98.001-1-18.1 *****						
3685 Cr 6						1- 87- 6
98.001-1-18.1	210 1 Family Res		Basic Star 41854	0	0	30,000
Burlingame Brian	Morristown 406001	10,200	COUNTY TAXABLE VALUE		46,800	
Burlingame Linda Lee	159x169x42x80x	46,800	TOWN TAXABLE VALUE		46,800	
3685 Cr 6	80x53x116x289		SCHOOL TAXABLE VALUE		16,800	
Hammond, NY 13646	FRNT 156.00 DPTH		AG001 Ag Dist #1		.00 MT	
	ACRES 1.10 BANK8888830		FD027 Fire Protection 1		46,800 TO M	
	EAST-0177453 NRTH-1658108					
	DEED BOOK 2008 PG-8143					
	FULL MARKET VALUE	46,800				
***** 98.001-1-19.1 *****						
3675 Cr 6						1- 87- 8
98.001-1-19.1	431 Auto dealer		COUNTY TAXABLE VALUE		89,000	
Burlingame Brian	Morristown 406001	15,200	TOWN TAXABLE VALUE		89,000	
Burlingame Linda Lee	(Flea Market Sales)	89,000	SCHOOL TAXABLE VALUE		89,000	
3675 County Route 6	ACRES 4.40		AG001 Ag Dist #1		.00 MT	
Hammond, NY 13646	EAST-0177208 NRTH-1658003		FD027 Fire Protection 1		89,000 TO M	
	DEED BOOK 2006 PG-12674					
	FULL MARKET VALUE	89,000				

STATE OF NEW YORK
 COUNTY - St Lawrence
 TOWN - Morristown
 SWIS - 406089

2 0 1 2 F I N A L A S S E S S M E N T R O L L
 T A X A B L E SECTION OF THE ROLL - 1
 TAX MAP NUMBER SEQUENCE
 UNIFORM PERCENT OF VALUE IS 100.00
 UNIFORM PERCENT OF VALUE IS 100.00

PAGE 440
 VALUATION DATE-JUL 01, 2011
 TAXABLE STATUS DATE-MAR 01, 2012

TAX MAP PARCEL NUMBER	PROPERTY LOCATION & CLASS	ASSESSMENT	EXEMPTION CODE-----	COUNTY-----	TOWN-----	SCHOOL
CURRENT OWNERS NAME	SCHOOL DISTRICT	LAND	TAX DESCRIPTION	TAXABLE VALUE		
CURRENT OWNERS ADDRESS	PARCEL SIZE/GRID COORD	TOTAL	SPECIAL DISTRICTS	ACCOUNT NO.		
***** 98.001-1-20.2 *****						
76 Demot Rd						
98.001-1-20.2	210 1 Family Res		Basic Star 41854	0	0	0 30,000
Horton Kavin	Morristown 406001	7,400	COUNTY TAXABLE VALUE		100,000	
76 Demot Rd	ACRES 1.90	100,000	TOWN TAXABLE VALUE		100,000	
Hammond, NY 13646	EAST-0176125 NRTH-1659212		SCHOOL TAXABLE VALUE		70,000	
	DEED BOOK 1998 PG-16880		AG001 Ag Dist #1		.00 MT	
	FULL MARKET VALUE	100,000	FD027 Fire Protection 1		100,000 TO M	
***** 98.001-1-20.11 *****						
Demot Rd						1- 62-15.11
98.001-1-20.11	105 Vac farmland		COUNTY TAXABLE VALUE		38,900	
Bertrand Andrew F	Morristown 406001	38,900	TOWN TAXABLE VALUE		38,900	
275 English Settlement Rd	ACRES 105.80	38,900	SCHOOL TAXABLE VALUE		38,900	
Ogdensburg, NY 13669	EAST-0175721 NRTH-1660373		AG001 Ag Dist #1		.00 MT	
	DEED BOOK 2012 PG-8701		FD027 Fire Protection 1		38,900 TO M	
PRIOR OWNER ON 3/01/2012	FULL MARKET VALUE	38,900				
Bertrand Andrew F						
***** 98.001-1-20.12 *****						
Demot Rd						
98.001-1-20.12	311 Res vac land		COUNTY TAXABLE VALUE		4,500	
Burlingame Brian	Morristown 406001	4,500	TOWN TAXABLE VALUE		4,500	
Burlingame Linda Lee	348x430x250x450	4,500	SCHOOL TAXABLE VALUE		4,500	
3675 County Route 6	ACRES 2.80		AG001 Ag Dist #1		.00 MT	
Hammond, NY 13646	EAST-0176796 NRTH-1658095		FD027 Fire Protection 1		4,500 TO M	
	DEED BOOK 2011 PG-15999					
	FULL MARKET VALUE	4,500				
***** 98.001-1-21 *****						
82 Demot Rd						
98.001-1-21	210 1 Family Res		COUNTY TAXABLE VALUE		77,000	
Wilson David L	Morristown 406001	10,400	TOWN TAXABLE VALUE		77,000	
4057 County Route 6	FRNT 200.00 DPTH	77,000	SCHOOL TAXABLE VALUE		77,000	
Hammond, NY 13646	ACRES 1.90		AG001 Ag Dist #1		.00 MT	
	EAST-0176013 NRTH-1659413		FD027 Fire Protection 1		77,000 TO M	
	DEED BOOK 2010 PG-2399					
	FULL MARKET VALUE	77,000				
***** 98.001-1-22 *****						
Cr 6						1- 92- 8.11
98.001-1-22	105 Vac farmland		COUNTY TAXABLE VALUE		5,100	
White William D	Morristown 406001	5,100	TOWN TAXABLE VALUE		5,100	
White Shirley	Agri	5,100	SCHOOL TAXABLE VALUE		5,100	
11 Overlook Dr	ACRES 16.86		AG001 Ag Dist #1		.00 MT	
Hammond, NY 13646	EAST-0180250 NRTH-1661330		FD027 Fire Protection 1		5,100 TO M	
	DEED BOOK 2008 PG-2920					
	FULL MARKET VALUE	5,100				

STATE OF NEW YORK
 COUNTY - St Lawrence
 TOWN - Morristown
 SWIS - 406089

2 0 1 2 F I N A L A S S E S S M E N T R O L L
 T A X A B L E SECTION OF THE ROLL - 1
 TAX MAP NUMBER SEQUENCE
 UNIFORM PERCENT OF VALUE IS 100.00
 UNIFORM PERCENT OF VALUE IS 100.00

PAGE 441
 VALUATION DATE-JUL 01, 2011
 TAXABLE STATUS DATE-MAR 01, 2012

TAX MAP PARCEL NUMBER	PROPERTY LOCATION & CLASS	ASSESSMENT	EXEMPTION CODE-----	COUNTY-----	TOWN-----	SCHOOL
CURRENT OWNERS NAME	SCHOOL DISTRICT	LAND	TAX DESCRIPTION	TAXABLE VALUE		
CURRENT OWNERS ADDRESS	PARCEL SIZE/GRID COORD	TOTAL	SPECIAL DISTRICTS			ACCOUNT NO.
***** 98.001-1-23.1 *****						
	Off Cr 6					
98.001-1-23.1	105 Vac farmland		COUNTY TAXABLE VALUE	15,000		
KDC Acres, LLC	Morristown 406001	15,000	TOWN TAXABLE VALUE	15,000		
2409 State Highway 184	ACRES 76.00	15,000	SCHOOL TAXABLE VALUE	15,000		
Heuvelton, NY 13654	EAST-0179303 NRTH-1662916		AG001 Ag Dist #1	.00 MT		
	DEED BOOK 2008 PG-2920		FD027 Fire Protection 1	15,000 TO M		
	FULL MARKET VALUE	15,000				
***** 98.001-2-1.1 *****						
	Demot Rd					1- 63- 3
98.001-2-1.1	105 Vac farmland		COUNTY TAXABLE VALUE	25,000		
Diener Elizabeth	Morristown 406001	25,000	TOWN TAXABLE VALUE	25,000		
105 N Evergreen Dr	ACRES 83.30	25,000	SCHOOL TAXABLE VALUE	25,000		
Selden, NY 11784	EAST-0170112 NRTH-1663144		AG001 Ag Dist #1	.00 MT		
	DEED BOOK 2004 PG-22781		FD027 Fire Protection 1	25,000 TO M		
	FULL MARKET VALUE	25,000				
***** 98.001-2-1.2 *****						
	Demot Rd					
98.001-2-1.2	322 Rural vac>10		COUNTY TAXABLE VALUE	13,000		
Jardel Matthew T	Morristown 406001	13,000	TOWN TAXABLE VALUE	13,000		
Jardel Bonnie	FRNT 237.00 DPTH	13,000	SCHOOL TAXABLE VALUE	13,000		
3146 Story Run Lane	ACRES 14.40		AG001 Ag Dist #1	.00 MT		
Cresco, PA 18326	EAST-0171004 NRTH-1662171		FD027 Fire Protection 1	13,000 TO M		
	DEED BOOK 1043 PG-00024					
	FULL MARKET VALUE	13,000				
***** 98.001-2-1.3 *****						
	Demot Rd					
98.001-2-1.3	322 Rural vac>10		COUNTY TAXABLE VALUE	13,300		
Jesland Inc	Morristown 406001	13,300	TOWN TAXABLE VALUE	13,300		
1309 Salisbury Park Dr	FRNT 239.00 DPTH	13,300	SCHOOL TAXABLE VALUE	13,300		
E Meadow, NY 11554	ACRES 15.30		AG001 Ag Dist #1	.00 MT		
	EAST-0171188 NRTH-1662020		FD027 Fire Protection 1	13,300 TO M		
	DEED BOOK 1040 PG-01050					
	FULL MARKET VALUE	13,300				
***** 98.001-2-1.4 *****						
	Demot Rd					
98.001-2-1.4	322 Rural vac>10		COUNTY TAXABLE VALUE	12,200		
Taylor James	Morristown 406001	12,200	TOWN TAXABLE VALUE	12,200		
Taylor Karen	Also 1046/197	12,200	SCHOOL TAXABLE VALUE	12,200		
18 Colony Dr E	FRNT 219.00 DPTH		AG001 Ag Dist #1	.00 MT		
West Orange, NJ 07052	ACRES 11.50		FD027 Fire Protection 1	12,200 TO M		
	EAST-0169336 NRTH-1663430					
	DEED BOOK 1043 PG-00118					
	FULL MARKET VALUE	12,200				

STATE OF NEW YORK
 COUNTY - St Lawrence
 TOWN - Morristown
 SWIS - 406089

2 0 1 2 F I N A L A S S E S S M E N T R O L L
 T A X A B L E SECTION OF THE ROLL - 1
 TAX MAP NUMBER SEQUENCE
 UNIFORM PERCENT OF VALUE IS 100.00
 UNIFORM PERCENT OF VALUE IS 100.00

PAGE 442
 VALUATION DATE-JUL 01, 2011
 TAXABLE STATUS DATE-MAR 01, 2012

TAX MAP PARCEL NUMBER	PROPERTY LOCATION & CLASS	ASSESSMENT	EXEMPTION CODE-----	COUNTY-----	TOWN-----	SCHOOL
CURRENT OWNERS NAME	SCHOOL DISTRICT	LAND	TAX DESCRIPTION	TAXABLE VALUE		
CURRENT OWNERS ADDRESS	PARCEL SIZE/GRID COORD	TOTAL	SPECIAL DISTRICTS	ACCOUNT NO.		
***** 98.001-2-1.5 *****						
355 Demot Rd						
98.001-2-1.5	240 Rural res		COUNTY TAXABLE VALUE	21,600		
Helstein John C	Morristown 406001	11,100	TOWN TAXABLE VALUE	21,600		
Helstein Jamie	Land Contract 2005/19181	21,600	SCHOOL TAXABLE VALUE	21,600		
98 Francis St	FRNT 217.00 DPTH		AG001 Ag Dist #1	.00 MT		
Kirkwood, NY 13795	ACRES 11.10		FD027 Fire Protection 1	21,600 TO M		
	EAST-0169209 NRTH-1663579					
PRIOR OWNER ON 3/01/2012	DEED BOOK 2012 PG-5537					
Atutis Bernard E	FULL MARKET VALUE	21,600				
***** 98.001-2-1.6 *****						
317 Demot Rd						
98.001-2-1.6	210 1 Family Res		Basic Star 41854	0	0	0 20,300
Chropcho Michael	Morristown 406001	14,900	COUNTY TAXABLE VALUE	20,300		
Chropcho Rose Ann	FRNT 238.00 DPTH	20,300	TOWN TAXABLE VALUE	20,300		
317 Demot Rd	ACRES 14.00		SCHOOL TAXABLE VALUE	0		
Ogdensburg, NY 13669-5231	EAST-0170891 NRTH-1662362		AG001 Ag Dist #1	.00 MT		
	DEED BOOK 1043 PG-00744		FD027 Fire Protection 1	20,300 TO M		
	FULL MARKET VALUE	20,300				
***** 98.001-2-1.7 *****						
Demot Rd						
98.001-2-1.7	322 Rural vac>10		COUNTY TAXABLE VALUE	12,800		
Gelchion Joseph	Morristown 406001	12,800	TOWN TAXABLE VALUE	12,800		
Gelchion Suzanne	FRNT 239.00 DPTH	12,800	SCHOOL TAXABLE VALUE	12,800		
1007 N Francis St	ACRES 13.50		AG001 Ag Dist #1	.00 MT		
South Bend, ID 46617	EAST-0170683 NRTH-1662479		FD027 Fire Protection 1	12,800 TO M		
	DEED BOOK 1045 PG-00576					
	FULL MARKET VALUE	12,800				
***** 98.001-2-2.1 *****						
Yankee Street Rd						1- 32- 6
98.001-2-2.1	105 Vac farmland		COUNTY TAXABLE VALUE	40,900		
Bylow Vern Kevin	Morristown 406001	40,900	TOWN TAXABLE VALUE	40,900		
8935 State Highway 58	ACRES 106.80 BANK8888869	40,900	SCHOOL TAXABLE VALUE	40,900		
Ogdensburg, NY 13669	EAST-0171792 NRTH-1661455		AG001 Ag Dist #1	.00 MT		
	DEED BOOK 1016 PG-01124		FD027 Fire Protection 1	40,900 TO M		
	FULL MARKET VALUE	40,900				
***** 98.001-2-2.2 *****						
755 Yankee Street Rd						
98.001-2-2.2	210 1 Family Res		Basic Star 41854	0	0	0 30,000
Colby Glen A	Morristown 406001	10,400	COUNTY TAXABLE VALUE	199,000		
755 Yankee Street Rd	210x415x210x415	199,000	TOWN TAXABLE VALUE	199,000		
Ogdensburg, NY 13669	FRNT 210.00 DPTH 415.00		SCHOOL TAXABLE VALUE	169,000		
	ACRES 1.80 BANK8888830		AG001 Ag Dist #1	.00 MT		
	EAST-0170841 NRTH-1660120		FD027 Fire Protection 1	199,000 TO M		
	DEED BOOK 2002 PG-3250					
	FULL MARKET VALUE	199,000				

STATE OF NEW YORK
 COUNTY - St Lawrence
 TOWN - Morristown
 SWIS - 406089

2 0 1 2 F I N A L A S S E S S M E N T R O L L
 T A X A B L E SECTION OF THE ROLL - 1

PAGE 443
 VALUATION DATE-JUL 01, 2011
 TAXABLE STATUS DATE-MAR 01, 2012

TAX MAP NUMBER SEQUENCE
 UNIFORM PERCENT OF VALUE IS 100.00
 UNIFORM PERCENT OF VALUE IS 100.00

TAX MAP PARCEL NUMBER	PROPERTY LOCATION & CLASS	ASSESSMENT	EXEMPTION CODE	COUNTY	TOWN	SCHOOL
CURRENT OWNERS NAME	SCHOOL DISTRICT	LAND	TAX DESCRIPTION	TAXABLE VALUE		
CURRENT OWNERS ADDRESS	PARCEL SIZE/GRID COORD	TOTAL	SPECIAL DISTRICTS			ACCOUNT NO.
***** 98.001-2-3 *****						
98.001-2-3	Yankee Street Rd 105 Vac farmland		COUNTY TAXABLE VALUE	40,000		1- 44-10
Whitehead Richard D	Morristown 406001	40,000	TOWN TAXABLE VALUE	40,000		
Whitehead Doris K	ACRES 118.90	40,000	SCHOOL TAXABLE VALUE	40,000		
3627 County Route 6	EAST-0173247 NRTH-1660354		AG001 Ag Dist #1	.00 MT		
Hammond, NY 13646-9706	DEED BOOK 1038 PG-00371		FD027 Fire Protection 1	40,000 TO M		
	FULL MARKET VALUE	40,000				
***** 98.001-2-4.11 *****						
98.001-2-4.11	3627 Cr 6 240 Rural res - WTRFNT		Basic Star 41854	0	0	1- 44- 9.1
Whitehead Richard D	Morristown 406001	55,900	COUNTY TAXABLE VALUE	260,000	0	30,000
Whitehead Doris K	Waterfront	260,000	TOWN TAXABLE VALUE	260,000		
3627 County Route 6	ACRES 57.10		SCHOOL TAXABLE VALUE	230,000		
Hammond, NY 13646	EAST-0176799 NRTH-1656938		AG001 Ag Dist #1	.00 MT		
	DEED BOOK 1038 PG-00371		FD027 Fire Protection 1	260,000 TO M		
	FULL MARKET VALUE	260,000				
***** 98.001-2-4.12 *****						
98.001-2-4.12	25 Demot Rd 210 1 Family Res		Basic Star 41854	0	0	1- 44- 9 .1
Aldrich Cyril H Jr	Morristown 406001	10,000	COUNTY TAXABLE VALUE	148,600	0	30,000
Aldrich Debra L	FRNT 200.00 DPTH 200.00	148,600	TOWN TAXABLE VALUE	148,600		
PO Box 576	BANK8888173		SCHOOL TAXABLE VALUE	118,600		
Brier Hill, NY 13614	EAST-0176559 NRTH-1657830		AG001 Ag Dist #1	.00 MT		
	DEED BOOK 2003 PG-20933		FD027 Fire Protection 1	148,600 TO M		
	FULL MARKET VALUE	148,600				
***** 98.001-2-8.1 *****						
98.001-2-8.1	3601 Cr 6 210 1 Family Res		Enhanced S 41834	0	0	1- 54- 7
Harvey Robert (Lu)	Morristown 406001	13,800	COUNTY TAXABLE VALUE	110,700	0	62,200
Harvey Ellen (Lu)	FRNT 256.00 DPTH	110,700	TOWN TAXABLE VALUE	110,700		
3601 County Route 6	ACRES 1.50		SCHOOL TAXABLE VALUE	48,500		
Hammond, NY 13646	EAST-0176153 NRTH-1656186		AG001 Ag Dist #1	.00 MT		
	DEED BOOK 853 PG-00027		FD027 Fire Protection 1	110,700 TO M		
	FULL MARKET VALUE	110,700				
***** 98.001-2-8.2 *****						
98.001-2-8.2	3607 Cr 6 240 Rural res - WTRFNT		Basic Star 41854	0	0	30,000
White Stephen R	Morristown 406001	31,500	COUNTY TAXABLE VALUE	193,700		
White Kimberly E	Waterfront	193,700	TOWN TAXABLE VALUE	193,700		
3607 County Route 6	ACRES 61.40		SCHOOL TAXABLE VALUE	163,700		
Hammond, NY 13646	EAST-0175262 NRTH-1658391		AG001 Ag Dist #1	.00 MT		
	DEED BOOK 1093 PG-160		FD027 Fire Protection 1	193,700 TO M		
	FULL MARKET VALUE	193,700				

STATE OF NEW YORK
 COUNTY - St Lawrence
 TOWN - Morristown
 SWIS - 406089

2 0 1 2 F I N A L A S S E S S M E N T R O L L
 T A X A B L E SECTION OF THE ROLL - 1
 TAX MAP NUMBER SEQUENCE
 UNIFORM PERCENT OF VALUE IS 100.00
 UNIFORM PERCENT OF VALUE IS 100.00

PAGE 444
 VALUATION DATE-JUL 01, 2011
 TAXABLE STATUS DATE-MAR 01, 2012

TAX MAP PARCEL NUMBER	PROPERTY LOCATION & CLASS	ASSESSMENT	EXEMPTION CODE-----	COUNTY-----	TOWN-----	SCHOOL
CURRENT OWNERS NAME	SCHOOL DISTRICT	LAND	TAX DESCRIPTION	TAXABLE VALUE		
CURRENT OWNERS ADDRESS	PARCEL SIZE/GRID COORD	TOTAL	SPECIAL DISTRICTS	ACCOUNT NO.		
***** 98.001-2-9.2 *****						
	Off Cr 6					1- 92-10.12
98.001-2-9.2	105 Vac farmland		COUNTY TAXABLE VALUE	24,000		
Wilson Dairy LLC	Morristown 406001	24,000	TOWN TAXABLE VALUE	24,000		
4140 County Route 6	Ag 60Ar	24,000	SCHOOL TAXABLE VALUE	24,000		
Hammond, NY 13646	ACRES 59.20		AG001 Ag Dist #1	.00 MT		
	EAST-0174632 NRTH-1658006		FD027 Fire Protection 1	24,000 TO M		
	DEED BOOK 2008 PG-9377					
	FULL MARKET VALUE	24,000				
***** 98.001-2-10.2 *****						
	Cr 6					1- 22-10.2
98.001-2-10.2	120 Field crops		Ag Buildin 41700	0	5,571	5,571
Wilson Dairy LLC	Morristown 406001	25,400	Silo 42100	0	2,000	2,000
4140 County Route 6	Farm Land & Barn	35,000	COUNTY TAXABLE VALUE	27,429		
Hammond, NY 13646	ACRES 70.20		TOWN TAXABLE VALUE	27,429		
	EAST-0175293 NRTH-1655262		SCHOOL TAXABLE VALUE	27,429		
MAY BE SUBJECT TO PAYMENT	DEED BOOK 2008 PG-9377		AG001 Ag Dist #1	.00 MT		
UNDER RPTL483 UNTIL 2016	FULL MARKET VALUE	35,000	FD027 Fire Protection 1	33,000 TO M		
			2,000 EX			
***** 98.001-2-11.11 *****						
	3509,3515 3515A Cr 6					1- 54- 8.1
98.001-2-11.11	113 Cattle farm		COUNTY TAXABLE VALUE	185,000		
Jent Thomas E	Morristown 406001	58,900	TOWN TAXABLE VALUE	185,000		
Jent Carol G	(mh 4000)(5300)	185,000	SCHOOL TAXABLE VALUE	185,000		
3515 County Route 6	ACRES 98.70		AG001 Ag Dist #1	.00 MT		
Hammond, NY 13646	EAST-0173260 NRTH-1657566		FD027 Fire Protection 1	185,000 TO M		
	DEED BOOK 2003 PG-23066					
	FULL MARKET VALUE	185,000				
***** 98.001-2-12.1 *****						
	Off CR 6 Rd					1-109- 7
98.001-2-12.1	105 Vac farmland		COUNTY TAXABLE VALUE	31,800		
Wilson David L	Morristown 406001	31,800	TOWN TAXABLE VALUE	31,800		
4057 County Route 6	ACRES 106.30	31,800	SCHOOL TAXABLE VALUE	31,800		
Hammond, NY 13646	EAST-0172174 NRTH-1656393		AG001 Ag Dist #1	.00 MT		
	DEED BOOK 863 PG-00850		FD027 Fire Protection 1	31,800 TO M		
	FULL MARKET VALUE	31,800				
***** 98.001-2-13 *****						
	Yankee Street Rd					1- 32- 5
98.001-2-13	105 Vac farmland		COUNTY TAXABLE VALUE	31,100		
Bylow Vern Kevin	Morristown 406001	31,100	TOWN TAXABLE VALUE	31,100		
8935 State Highway 58	ACRES 73.20 BANK8888869	31,100	SCHOOL TAXABLE VALUE	31,100		
Ogdensburg, NY 13669	EAST-0167894 NRTH-1658598		AG001 Ag Dist #1	.00 MT		
	DEED BOOK 1016 PG-01124		FD027 Fire Protection 1	31,100 TO M		
	FULL MARKET VALUE	31,100				

STATE OF NEW YORK
 COUNTY - St Lawrence
 TOWN - Morristown
 SWIS - 406089

2 0 1 2 F I N A L A S S E S S M E N T R O L L
 T A X A B L E SECTION OF THE ROLL - 1
 TAX MAP NUMBER SEQUENCE
 UNIFORM PERCENT OF VALUE IS 100.00
 UNIFORM PERCENT OF VALUE IS 100.00

PAGE 445
 VALUATION DATE-JUL 01, 2011
 TAXABLE STATUS DATE-MAR 01, 2012

TAX MAP PARCEL NUMBER	PROPERTY LOCATION & CLASS	ASSESSMENT	EXEMPTION CODE-----	COUNTY-----	TOWN-----	SCHOOL
CURRENT OWNERS NAME	SCHOOL DISTRICT	LAND	TAX DESCRIPTION	TAXABLE VALUE		ACCOUNT NO.
CURRENT OWNERS ADDRESS	PARCEL SIZE/GRID COORD	TOTAL	SPECIAL DISTRICTS			

8828	Sh 58			98.001-2-14.1		*****
98.001-2-14.1	210 1 Family Res		Basic Star 41854	0	0	1- 42- 5.1
Putman Sharon	Morristown 406001	10,400	COUNTY TAXABLE VALUE		44,700	30,000
Putman Peter J	1 Family Residence	44,700	TOWN TAXABLE VALUE		44,700	
741 Yankee St	FRNT 200.00 DPTH 386.00		SCHOOL TAXABLE VALUE		14,700	
Ogdensburg, NY 13669	ACRES 1.80		AG001 Ag Dist #1		.00 MT	
	EAST-0168184 NRTH-1656621		FD027 Fire Protection 1		44,700 TO M	
	DEED BOOK 982 PG-00483					
	FULL MARKET VALUE	44,700				

	Sh 58			98.001-2-14.2		*****
98.001-2-14.2	323 Vacant rural		COUNTY TAXABLE VALUE		19,300	1- 42- 5.2
Burdick Family Farm, LLC	Morristown 406001	19,300	TOWN TAXABLE VALUE		19,300	
Series B	ACRES 77.50	19,300	SCHOOL TAXABLE VALUE		19,300	
230 Kenyon Rd	EAST-0169238 NRTH-1657249		AG001 Ag Dist #1		.00 MT	
Hampton, CT 06247	DEED BOOK 2004 PG-20392		FD027 Fire Protection 1		19,300 TO M	
	FULL MARKET VALUE	19,300				

	661 Yankee Street Rd			98.001-2-15.111		*****
98.001-2-15.111	210 1 Family Res		Basic Star 41854	0	0	1- 32- 2.1
Bush Samuel S	Morristown 406001	9,400	Home Impro 44213	0	0	30,000
Bush Julie A	FRNT 575.00 DPTH	99,800	COUNTY TAXABLE VALUE		99,800	2,460
661 Yankee Street Rd	ACRES 3.50		TOWN TAXABLE VALUE		97,340	
Ogdensburg, NY 13669	EAST-0168504 NRTH-1658540		SCHOOL TAXABLE VALUE		69,800	
	DEED BOOK 1097 PG-909		AG001 Ag Dist #1		.00 MT	
	FULL MARKET VALUE	99,800	FD027 Fire Protection 1		97,340 TO M	
			2,460 EX			

	669 Yankee Street Rd			98.001-2-16.1		*****
98.001-2-16.1	270 Mfg housing		Basic Star 41854	0	0	1- 32- 2.2
Moquin Wayne D	Morristown 406001	10,900	COUNTY TAXABLE VALUE		39,300	30,000
669 Yankee Street Rd	FRNT 431.00 DPTH	39,300	TOWN TAXABLE VALUE		39,300	
Ogdensburg, NY 13669	ACRES 3.60		SCHOOL TAXABLE VALUE		9,300	
	EAST-0168858 NRTH-1658831		AG001 Ag Dist #1		.00 MT	
	DEED BOOK 2000 PG-12031		FD027 Fire Protection 1		39,300 TO M	
	FULL MARKET VALUE	39,300				

	Yankee Street Rd			98.001-2-18.1		*****
98.001-2-18.1	105 Vac farmland		COUNTY TAXABLE VALUE		24,500	1- 78- 3
Kroll John	Morristown 406001	24,500	TOWN TAXABLE VALUE		24,500	
Kroll Judith	Land Contract	24,500	SCHOOL TAXABLE VALUE		24,500	
Attn: David Thompson	ACRES 73.30		AG001 Ag Dist #1		.00 MT	
1091 Sand Street Rd	EAST-0170729 NRTH-1658847		FD027 Fire Protection 1		24,500 TO M	
Brier Hill, NY 13614	DEED BOOK 1074 PG-36					
	FULL MARKET VALUE	24,500				

STATE OF NEW YORK
 COUNTY - St Lawrence
 TOWN - Morristown
 SWIS - 406089

2 0 1 2 F I N A L A S S E S S M E N T R O L L
 T A X A B L E SECTION OF THE ROLL - 1
 TAX MAP NUMBER SEQUENCE
 UNIFORM PERCENT OF VALUE IS 100.00
 UNIFORM PERCENT OF VALUE IS 100.00

PAGE 446
 VALUATION DATE-JUL 01, 2011
 TAXABLE STATUS DATE-MAR 01, 2012

TAX MAP PARCEL NUMBER	PROPERTY LOCATION & CLASS	ASSESSMENT	EXEMPTION CODE-----	COUNTY-----	TOWN-----	SCHOOL
CURRENT OWNERS NAME	SCHOOL DISTRICT	LAND	TAX DESCRIPTION	TAXABLE VALUE		
CURRENT OWNERS ADDRESS	PARCEL SIZE/GRID COORD	TOTAL	SPECIAL DISTRICTS	ACCOUNT NO.		
***** 98.001-2-18.2 *****						
98.001-2-18.2	Yankee Street Rd 105 Vac farmland		COUNTY TAXABLE VALUE	33,600		
Springman Keith	Morristown 406001	33,600	TOWN TAXABLE VALUE	33,600		
Springman Jan	ACRES 123.00	33,600	SCHOOL TAXABLE VALUE	33,600		
1906 Hemlock Farms	EAST-0169471 NRTH-1660712		AG001 Ag Dist #1	.00 MT		
Hawley, PA 18428	DEED BOOK 1090 PG-427		FD027 Fire Protection 1	33,600 TO M		
	FULL MARKET VALUE	33,600				
***** 98.001-2-19 *****						
98.001-2-19	751 Yankee Street Rd 270 Mfg housing		Aged - Co 41801	0	19,500	19,500 0
Wright Ellen H (Lu)	Morristown 406001	10,200	Enhanced S 41834	0	0	0 39,000
751 Yankee Street Rd	225x290	39,000	COUNTY TAXABLE VALUE	19,500		
Ogdensburg, NY 13669	FRNT 225.00 DPTH		TOWN TAXABLE VALUE	19,500		
	ACRES 1.34		SCHOOL TAXABLE VALUE	0		
	EAST-0170655 NRTH-1659924		AG001 Ag Dist #1	.00 MT		
	DEED BOOK 2004 PG-15555		FD027 Fire Protection 1	39,000 TO M		
	FULL MARKET VALUE	39,000				
***** 98.001-2-20 *****						
98.001-2-20	741 Yankee Street Rd 210 1 Family Res		Basic Star 41854	0	0	0 30,000
Putman Peter J	Morristown 406001	10,200	COUNTY TAXABLE VALUE	58,700		
741 Yankee Street Rd	211x290	58,700	TOWN TAXABLE VALUE	58,700		
Ogdensburg, NY 13669	ACRES 1.30		SCHOOL TAXABLE VALUE	28,700		
	EAST-0170482 NRTH-1659810		AG001 Ag Dist #1	.00 MT		
	DEED BOOK 2001 PG-10652		FD027 Fire Protection 1	58,700 TO M		
	FULL MARKET VALUE	58,700				
***** 98.001-2-21 *****						
98.001-2-21	Yankee Street Rd 314 Rural vac<10		COUNTY TAXABLE VALUE	8,200		1- 85- 6
Putman Peter J	Morristown 406001	8,200	TOWN TAXABLE VALUE	8,200		
741 Yankee Street Rd	225x290	8,200	SCHOOL TAXABLE VALUE	8,200		
Ogdensburg, NY 13669	FRNT 225.00 DPTH		AG001 Ag Dist #1	.00 MT		
	ACRES 1.34		FD027 Fire Protection 1	8,200 TO M		
PRIOR OWNER ON 3/01/2012	EAST-0170292 NRTH-1659698					
Covell Nora R (Fam Trust)	DEED BOOK 2012 PG-4534					
	FULL MARKET VALUE	8,200				
***** 98.001-2-23 *****						
98.001-2-23	Gilmore Rd 323 Vacant rural		COUNTY TAXABLE VALUE	21,900		
Mungro James O	Morristown 406001	21,900	TOWN TAXABLE VALUE	21,900		
Mungro Jessica A	ACRES 56.40	21,900	SCHOOL TAXABLE VALUE	21,900		
10604 Carrie Ln	EAST-0168714 NRTH-1663826		AG001 Ag Dist #1	.00 MT		
Indianapolis, IN 46231	DEED BOOK 2007 PG-8376		FD027 Fire Protection 1	21,900 TO M		
	FULL MARKET VALUE	21,900				

STATE OF NEW YORK
 COUNTY - St Lawrence
 TOWN - Morristown
 SWIS - 406089

2 0 1 2 F I N A L A S S E S S M E N T R O L L
 T A X A B L E SECTION OF THE ROLL - 1
 M A P S E C T I O N - 098
 S U B - S E C T I O N - 001
 UNIFORM PERCENT OF VALUE IS 100.00

PAGE 447
 VALUATION DATE-JUL 01, 2011
 TAXABLE STATUS DATE-MAR 01, 2012
 RPS150/V04/L015
 CURRENT DATE 6/14/2012

*** S P E C I A L D I S T R I C T S U M M A R Y ***

CODE	DISTRICT NAME	TOTAL PARCELS	EXTENSION TYPE	EXTENSION VALUE	AD VALOREM VALUE	EXEMPT AMOUNT	TAXABLE VALUE
AG001	Ag Dist #1	54	MOVTAX				
FD027	Fire Protectio	54	TOTAL M		2949,400	4,560	2944,840

*** S C H O O L D I S T R I C T S U M M A R Y ***

CODE	DISTRICT NAME	TOTAL PARCELS	ASSESSED LAND	ASSESSED TOTAL	EXEMPT AMOUNT	TOTAL TAXABLE	STAR AMOUNT	STAR TAXABLE
406001	Morristown	55	1023,500	2964,400	7,671	2956,729	707,100	2249,629
	S U B - T O T A L	55	1023,500	2964,400	7,671	2956,729	707,100	2249,629
	T O T A L	55	1023,500	2964,400	7,671	2956,729	707,100	2249,629

*** S Y S T E M C O D E S S U M M A R Y ***

NO SYSTEM EXEMPTIONS AT THIS LEVEL

*** E X E M P T I O N S U M M A R Y ***

CODE	DESCRIPTION	TOTAL PARCELS	COUNTY	TOWN	SCHOOL
41131	Vet - Comb	2	48,675	48,675	
41141	Vet - Disa	2	44,005	44,005	
41700	Ag Buildin	1	5,571	5,571	5,571
41801	Aged - Co	1	19,500	19,500	
41802	Aged - Cou	1	21,000		
41803	Aged - Tow	1		52,500	
41834	Enhanced S	5			260,300
41854	Basic Star	15			434,100
41864	STARB MH	1			12,700
42100	Silo	2	2,100	2,100	2,100
44213	Home Impro	1		2,460	
	T O T A L	32	140,851	174,811	714,771

STATE OF NEW YORK
COUNTY - St Lawrence
TOWN - Morristown
SWIS - 406089

2 0 1 2 F I N A L A S S E S S M E N T R O L L
T A X A B L E SECTION OF THE ROLL - 1
M A P S E C T I O N - 098
S U B - S E C T I O N - 001
UNIFORM PERCENT OF VALUE IS 100.00

PAGE 448
VALUATION DATE-JUL 01, 2011
TAXABLE STATUS DATE-MAR 01, 2012
RPS150/V04/L015
CURRENT DATE 6/14/2012

*** G R A N D T O T A L S ***

ROLL SEC	DESCRIPTION	TOTAL PARCELS	ASSESSED LAND	ASSESSED TOTAL	TAXABLE COUNTY	TAXABLE TOWN	TAXABLE SCHOOL	STAR TAXABLE
1	TAXABLE	55	1023,500	2964,400	2823,549	2789,589	2956,729	2249,629

STATE OF NEW YORK
 COUNTY - St Lawrence
 TOWN - Morristown
 SWIS - 406089

2 0 1 2 F I N A L A S S E S S M E N T R O L L
 T A X A B L E SECTION OF THE ROLL - 1
 TAX MAP NUMBER SEQUENCE
 UNIFORM PERCENT OF VALUE IS 100.00
 UNIFORM PERCENT OF VALUE IS 100.00

PAGE 449
 VALUATION DATE-JUL 01, 2011
 TAXABLE STATUS DATE-MAR 01, 2012

TAX MAP PARCEL NUMBER	PROPERTY LOCATION & CLASS	ASSESSMENT	EXEMPTION CODE-----	COUNTY-----	TOWN-----	SCHOOL
CURRENT OWNERS NAME	SCHOOL DISTRICT	LAND	TAX DESCRIPTION	TAXABLE VALUE		
CURRENT OWNERS ADDRESS	PARCEL SIZE/GRID COORD	TOTAL	SPECIAL DISTRICTS	ACCOUNT NO.		
***** 98.002-1-1 *****						
98.002-1-1	Scotch Bush Rd 105 Vac farmland		COUNTY TAXABLE VALUE	16,000		1-101- 8
BSM Inc	Morristown 406001	16,000	TOWN TAXABLE VALUE	16,000		
841A Kutztown Rd	ACRES 43.50	16,000	SCHOOL TAXABLE VALUE	16,000		
Myerstown, PA 17067	EAST-0180955 NRTH-1663558		AG001 Ag Dist #1	.00 MT		
	DEED BOOK 1116 PG-455		FD027 Fire Protection 1	16,000 TO M		
	FULL MARKET VALUE	16,000				
***** 98.002-1-2 *****						
98.002-1-2	3979 Cr 6 270 Mfg housing		COUNTY TAXABLE VALUE	48,000		1-109-10
Wilson Dairy LLC	Morristown 406001	38,800	TOWN TAXABLE VALUE	48,000		
4140 County Route 6	ACRES 96.60	48,000	SCHOOL TAXABLE VALUE	48,000		
Hammond, NY 13646	EAST-0182245 NRTH-1663145		AG001 Ag Dist #1	.00 MT		
	DEED BOOK 2008 PG-9377		FD027 Fire Protection 1	48,000 TO M		
	FULL MARKET VALUE	48,000				
***** 98.002-1-3 *****						
98.002-1-3	3974 Cr 6 220 2 Family Res - WTRFNT		Basic Star 41854	0	0	1- 50-15
Covell William J	Morristown 406001	48,300	COUNTY TAXABLE VALUE	133,400	0	30,000
3974 County Route 6	150'wfx340x150x360	133,400	TOWN TAXABLE VALUE	133,400		
Hammond, NY 13646	ACRES 1.20		SCHOOL TAXABLE VALUE	103,400		
	EAST-0183046 NRTH-1662482		FD027 Fire Protection 1	133,400 TO M		
	DEED BOOK 2007 PG-13869					
	FULL MARKET VALUE	133,400				
***** 98.002-1-5 *****						
98.002-1-5	5 Turner Ln/prvt 210 1 Family Res - WTRFNT		Enhanced S 41834	0	0	1- 25-15
Mills Ronald W	Morristown 406001	44,600	COUNTY TAXABLE VALUE	163,700	0	62,200
Mills Janice	125x307x135x290	163,700	TOWN TAXABLE VALUE	163,700		
5 Turner Ln	FRNT 125.00 DPTH		SCHOOL TAXABLE VALUE	101,500		
Hammond, NY 13646-3139	ACRES 0.90		FD027 Fire Protection 1	163,700 TO M		
	EAST-0182951 NRTH-1662381					
	DEED BOOK 1046 PG-01121					
	FULL MARKET VALUE	163,700				
***** 98.002-1-6 *****						
98.002-1-6	3966 Cr 6 411 Apartment		COUNTY TAXABLE VALUE	140,900		1- 49- 5
Karlberg Stephen L	Morristown 406001	6,500	TOWN TAXABLE VALUE	140,900		
Karlberg Anne L	Apts & Garage	140,900	SCHOOL TAXABLE VALUE	140,900		
636 Grantville Rd	400x86x380		FD027 Fire Protection 1	140,900 TO M		
Norfolk, NY 13667	FRNT 400.00 DPTH					
	ACRES 0.30					
	EAST-0182881 NRTH-1662525					
	DEED BOOK 2001 PG-14515					
	FULL MARKET VALUE	140,900				

STATE OF NEW YORK
 COUNTY - St Lawrence
 TOWN - Morristown
 SWIS - 406089

2 0 1 2 F I N A L A S S E S S M E N T R O L L
 T A X A B L E SECTION OF THE ROLL - 1

PAGE 450
 VALUATION DATE-JUL 01, 2011
 TAXABLE STATUS DATE-MAR 01, 2012

TAX MAP NUMBER SEQUENCE
 UNIFORM PERCENT OF VALUE IS 100.00
 UNIFORM PERCENT OF VALUE IS 100.00

TAX MAP PARCEL NUMBER	PROPERTY LOCATION & CLASS	ASSESSMENT	EXEMPTION CODE-----	COUNTY-----	TOWN-----	SCHOOL
CURRENT OWNERS NAME	SCHOOL DISTRICT	LAND	TAX DESCRIPTION	TAXABLE VALUE		
CURRENT OWNERS ADDRESS	PARCEL SIZE/GRID COORD	TOTAL	SPECIAL DISTRICTS			ACCOUNT NO.

98.002-1-7.2	Cr 6 314 Rural vac<10 - WTRFNT		COUNTY TAXABLE VALUE	15,000		1- 35-11.12
Karlberg Stephen L	Morristown 406001	15,000	TOWN TAXABLE VALUE	15,000		
Karlberg Anne L	41x255x100x70x180x307	15,000	SCHOOL TAXABLE VALUE	15,000		
636 Grantville Rd	FRNT 41.00 DPTH		FD027 Fire Protection 1	15,000 TO M		
Norfolk, NY 13667	ACRES 0.70					
	EAST-0182821 NRTH-1662370					
	DEED BOOK 2001 PG-14515					
	FULL MARKET VALUE	15,000				

98.002-1-9.11	Scotch Bush Rd 105 Vac farmland		COUNTY TAXABLE VALUE	8,200		1-109- 8
Wilson Dairy, LLC	Morristown 406001	8,200	TOWN TAXABLE VALUE	8,200		
4140 County Route 6	ACRES 27.20	8,200	SCHOOL TAXABLE VALUE	8,200		
Hammond, NY 13646	EAST-0181606 NRTH-1662468		AG001 Ag Dist #1	.00 MT		
	DEED BOOK 2009 PG-3718		FD027 Fire Protection 1	8,200 TO M		
	FULL MARKET VALUE	8,200				

98.002-1-9.12	CR 6 311 Res vac land		COUNTY TAXABLE VALUE	3,000		
Simpson Wayne	Morristown 406001	3,000	TOWN TAXABLE VALUE	3,000		
Simpson Bonnie	ACRES 1.40	3,000	SCHOOL TAXABLE VALUE	3,000		
3940 County Route 6	EAST-0181993 NRTH-1661950					
Hammond, NY 13646	FULL MARKET VALUE	3,000				

98.002-1-15	Scotch Bush Rd 105 Vac farmland		COUNTY TAXABLE VALUE	22,300		1- 92- 9
KDC Acres, LLC	Morristown 406001	22,300	TOWN TAXABLE VALUE	22,300		
2409 State Highway 184	ACRES 57.40	22,300	SCHOOL TAXABLE VALUE	22,300		
Heuvelton, NY 13654	EAST-0180662 NRTH-1662328		AG001 Ag Dist #1	.00 MT		
	DEED BOOK 2008 PG-2920		FD027 Fire Protection 1	22,300 TO M		
	FULL MARKET VALUE	22,300				

MAY BE SUBJECT TO PAYMENT
 UNDER AGDIST LAW TIL 2013

STATE OF NEW YORK
 COUNTY - St Lawrence
 TOWN - Morristown
 SWIS - 406089

2 0 1 2 F I N A L A S S E S S M E N T R O L L
 T A X A B L E SECTION OF THE ROLL - 1
 M A P S E C T I O N - 098
 S U B - S E C T I O N - 002
 UNIFORM PERCENT OF VALUE IS 100.00

PAGE 451
 VALUATION DATE-JUL 01, 2011
 TAXABLE STATUS DATE-MAR 01, 2012
 RPS150/V04/L015
 CURRENT DATE 6/14/2012

*** S P E C I A L D I S T R I C T S U M M A R Y ***

CODE	DISTRICT NAME	TOTAL PARCELS	EXTENSION TYPE	EXTENSION VALUE	AD VALOREM VALUE	EXEMPT AMOUNT	TAXABLE VALUE
AG001	Ag Dist #1		4 MOVTAX				
FD027	Fire Protectio		8 TOTAL M		547,500		547,500

*** S C H O O L D I S T R I C T S U M M A R Y ***

CODE	DISTRICT NAME	TOTAL PARCELS	ASSESSED LAND	ASSESSED TOTAL	EXEMPT AMOUNT	TOTAL TAXABLE	STAR AMOUNT	STAR TAXABLE
406001	Morristown	9	202,700	550,500		550,500	92,200	458,300
	S U B - T O T A L	9	202,700	550,500		550,500	92,200	458,300
	T O T A L	9	202,700	550,500		550,500	92,200	458,300

*** S Y S T E M C O D E S S U M M A R Y ***

NO SYSTEM EXEMPTIONS AT THIS LEVEL

*** E X E M P T I O N S U M M A R Y ***

CODE	DESCRIPTION	TOTAL PARCELS	COUNTY	TOWN	SCHOOL
41834	Enhanced S	1			62,200
41854	Basic Star	1			30,000
	T O T A L	2			92,200

STATE OF NEW YORK
COUNTY - St Lawrence
TOWN - Morristown
SWIS - 406089

2 0 1 2 F I N A L A S S E S S M E N T R O L L
T A X A B L E SECTION OF THE ROLL - 1
M A P S E C T I O N - 098
S U B - S E C T I O N - 002
UNIFORM PERCENT OF VALUE IS 100.00

PAGE 452
VALUATION DATE-JUL 01, 2011
TAXABLE STATUS DATE-MAR 01, 2012
RPS150/V04/L015
CURRENT DATE 6/14/2012

*** G R A N D T O T A L S ***

ROLL SEC	DESCRIPTION	TOTAL PARCELS	ASSESSED LAND	ASSESSED TOTAL	TAXABLE COUNTY	TAXABLE TOWN	TAXABLE SCHOOL	STAR TAXABLE
1	TAXABLE	9	202,700	550,500	550,500	550,500	550,500	458,300

STATE OF NEW YORK
 COUNTY - St Lawrence
 TOWN - Morristown
 SWIS - 406089

2 0 1 2 F I N A L A S S E S S M E N T R O L L
 T A X A B L E SECTION OF THE ROLL - 1
 TAX MAP NUMBER SEQUENCE
 UNIFORM PERCENT OF VALUE IS 100.00
 UNIFORM PERCENT OF VALUE IS 100.00

PAGE 453
 VALUATION DATE-JUL 01, 2011
 TAXABLE STATUS DATE-MAR 01, 2012

TAX MAP PARCEL NUMBER	PROPERTY LOCATION & CLASS	ASSESSMENT	EXEMPTION CODE-----	COUNTY-----	TOWN-----	SCHOOL
CURRENT OWNERS NAME	SCHOOL DISTRICT	LAND	TAX DESCRIPTION	TAXABLE VALUE		
CURRENT OWNERS ADDRESS	PARCEL SIZE/GRID COORD	TOTAL	SPECIAL DISTRICTS			ACCOUNT NO.

8713 Sh 58				98.003-1-1		1- 95-14
98.003-1-1	113 Cattle farm		Basic Star 41854	0	0	0 30,000
Morriseau Brian	Morristown 406001	33,400	COUNTY TAXABLE VALUE		88,300	
8713 State Highway 58	ACRES 62.80	88,300	TOWN TAXABLE VALUE		88,300	
Hammond, NY 13646	EAST-0168451 NRTH-1653376		SCHOOL TAXABLE VALUE		58,300	
	DEED BOOK 2009 PG-5634		AG001 Ag Dist #1		.00 MT	
MAY BE SUBJECT TO PAYMENT	FULL MARKET VALUE	88,300	FD025 Brier Hill Fire Dist		88,300 TO M	
UNDER RPTL483 UNTIL 2014						

8764 Sh 58				98.003-1-2		1- 25-14
98.003-1-2	240 Rural res		Enhanced S 41834	0	0	0 62,200
Bender Harvey H	Morristown 406001	44,900	COUNTY TAXABLE VALUE		75,800	
8764 State Highway 58	ACRES 116.00	75,800	TOWN TAXABLE VALUE		75,800	
Hammond, NY 13646	EAST-0169834 NRTH-1655634		SCHOOL TAXABLE VALUE		13,600	
	DEED BOOK 962 PG-00811		AG001 Ag Dist #1		.00 MT	
	FULL MARKET VALUE	75,800	FD027 Fire Protection 1		75,800 TO M	

Off Cr 6				98.003-1-3		1- 22- 9
98.003-1-3	120 Field crops		COUNTY TAXABLE VALUE		25,900	
Wilson David L	Morristown 406001	16,000	TOWN TAXABLE VALUE		25,900	
4057 County Route 6	ACRES 46.30	25,900	SCHOOL TAXABLE VALUE		25,900	
Hammond, NY 13646	EAST-0173703 NRTH-1655655		AG001 Ag Dist #1		.00 MT	
	DEED BOOK 947 PG-00610		FD027 Fire Protection 1		25,900 TO M	
	FULL MARKET VALUE	25,900				

3453 Cr 6				98.003-1-4.11		1-109-12.11
98.003-1-4.11	113 Cattle farm - WTRFNT		COUNTY TAXABLE VALUE		125,300	
Gorman Michael R	Morristown 406001	51,000	TOWN TAXABLE VALUE		125,300	
Gorman Mary Jean	354'wf	125,300	SCHOOL TAXABLE VALUE		125,300	
3453 County Route 6	Also 2011/8233		AG001 Ag Dist #1		.00 MT	
Hammond, NY 13646	FRNT 354.00 DPTH		FD027 Fire Protection 1		125,300 TO M	
	ACRES 12.30 BANK8888864					
	EAST-0173847 NRTH-1653712					
	DEED BOOK 2011 PG-8232					
	FULL MARKET VALUE	125,300				

3423 Cr 6				98.003-1-5.111		1-104- 8.1
98.003-1-5.111	240 Rural res		COUNTY TAXABLE VALUE		53,700	
Van Schaick John E	Morristown 406001	30,600	TOWN TAXABLE VALUE		53,700	
3424 County Route 6	ACRES 73.10	53,700	SCHOOL TAXABLE VALUE		53,700	
Hammond, NY 13646	EAST-0172336 NRTH-1654183		AG001 Ag Dist #1		.00 MT	
	DEED BOOK 1999 PG-14928		FD027 Fire Protection 1		53,700 TO M	
	FULL MARKET VALUE	53,700				

STATE OF NEW YORK
 COUNTY - St Lawrence
 TOWN - Morristown
 SWIS - 406089

2 0 1 2 F I N A L A S S E S S M E N T R O L L
 T A X A B L E SECTION OF THE ROLL - 1
 TAX MAP NUMBER SEQUENCE
 UNIFORM PERCENT OF VALUE IS 100.00
 UNIFORM PERCENT OF VALUE IS 100.00

PAGE 454
 VALUATION DATE-JUL 01, 2011
 TAXABLE STATUS DATE-MAR 01, 2012

TAX MAP PARCEL NUMBER	PROPERTY LOCATION & CLASS	ASSESSMENT	EXEMPTION CODE	COUNTY	TOWN	SCHOOL
CURRENT OWNERS NAME	SCHOOL DISTRICT	LAND	TAX DESCRIPTION	TAXABLE VALUE		
CURRENT OWNERS ADDRESS	PARCEL SIZE/GRID COORD	TOTAL	SPECIAL DISTRICTS			ACCOUNT NO.
***** 98.003-1-7 *****						
	Off Cr 6					1-104- 9.2
98.003-1-7	314 Rural vac<10		COUNTY TAXABLE VALUE	7,600		
Robinson James	Morristown 406001	7,600	TOWN TAXABLE VALUE	7,600		
Robinson Hilda	ACRES 1.90	7,600	SCHOOL TAXABLE VALUE	7,600		
3379 County Route 6	EAST-0172322 NRTH-1652435		FD027 Fire Protection 1	7,600 TO M		
Hammond, NY 13646	DEED BOOK 2001 PG-21821					
	FULL MARKET VALUE	7,600				
***** 98.003-1-8.1 *****						
	Sh 58					1- 60- 4
98.003-1-8.1	105 Vac farmland		COUNTY TAXABLE VALUE	28,800		
Menhennett Dennis J	Morristown 406001	28,800	TOWN TAXABLE VALUE	28,800		
Menhennett Linda C	ACRES 58.40	28,800	SCHOOL TAXABLE VALUE	28,800		
6 English Settlement Rd	EAST-0170555 NRTH-1653630		AG001 Ag Dist #1	.00 MT		
Ogdensburg, NY 13669	DEED BOOK 1999 PG-11841		FD027 Fire Protection 1	28,800 TO M		
	FULL MARKET VALUE	28,800				
***** 98.003-1-8.2 *****						
	8712 Sh 58					
98.003-1-8.2	240 Rural res		Basic Star 41854	0	0	30,000
Fay Christopher A	Morristown 406001	14,800	COUNTY TAXABLE VALUE	51,000		
Fay Lori S	House under const 60%	51,000	TOWN TAXABLE VALUE	51,000		
PO Box 311	ACRES 16.70		SCHOOL TAXABLE VALUE	21,000		
Morristown, NY 13664	EAST-0169999 NRTH-1654515		AG001 Ag Dist #1	.00 MT		
	DEED BOOK 2007 PG-13582		FD027 Fire Protection 1	51,000 TO M		
	FULL MARKET VALUE	51,000				
***** 98.003-1-9 *****						
	8686 Sh 58					1- 27- 2
98.003-1-9	210 1 Family Res		Basic Star 41854	0	0	30,000
Montroy Lori A	Morristown 406001	11,200	COUNTY TAXABLE VALUE	52,500		
8686 State Highway 58	ACRES 1.80	52,500	TOWN TAXABLE VALUE	52,500		
Hammond, NY 13646	EAST-0169956 NRTH-1653602		SCHOOL TAXABLE VALUE	22,500		
	DEED BOOK 2005 PG-16227		AG001 Ag Dist #1	.00 MT		
	FULL MARKET VALUE	52,500	FD027 Fire Protection 1	52,500 TO M		
***** 98.003-1-10 *****						
	8667 Sh 58					1-104- 1
98.003-1-10	425 Bar		COUNTY TAXABLE VALUE	67,500		
Turner Gary B	Morristown 406001	13,300	TOWN TAXABLE VALUE	67,500		
Turner Anita S.A.	Also 1114/509	67,500	SCHOOL TAXABLE VALUE	67,500		
460 County Route 2	FRNT 132.00 DPTH 330.00		AG001 Ag Dist #1	.00 MT		
Ogdensburg, NY 13669	ACRES 1.00		FD025 Brier Hill Fire Dist	67,500 TO M		
	EAST-0169804 NRTH-1653076					
	DEED BOOK 2003 PG-23415					
	FULL MARKET VALUE	67,500				

STATE OF NEW YORK
 COUNTY - St Lawrence
 TOWN - Morristown
 SWIS - 406089

2 0 1 2 F I N A L A S S E S S M E N T R O L L
 T A X A B L E SECTION OF THE ROLL - 1
 TAX MAP NUMBER SEQUENCE
 UNIFORM PERCENT OF VALUE IS 100.00
 UNIFORM PERCENT OF VALUE IS 100.00

PAGE 455
 VALUATION DATE-JUL 01, 2011
 TAXABLE STATUS DATE-MAR 01, 2012

TAX MAP PARCEL NUMBER	PROPERTY LOCATION & CLASS	ASSESSMENT	EXEMPTION CODE-----	COUNTY-----	TOWN-----	SCHOOL
CURRENT OWNERS NAME	SCHOOL DISTRICT	LAND	TAX DESCRIPTION	TAXABLE VALUE		
CURRENT OWNERS ADDRESS	PARCEL SIZE/GRID COORD	TOTAL	SPECIAL DISTRICTS	ACCOUNT NO.		

98.003-1-11	Sh 58 120 Field crops		COUNTY TAXABLE VALUE	98.003-1-11	*****	1- 29- 6
Turner Gary S	Morristown 406001	32,500	TOWN TAXABLE VALUE			
Turner Anita S.A.	ACRES 76.40	35,400	SCHOOL TAXABLE VALUE			
460 County Route 2	EAST-0170055 NRTH-1651643		AG001 Ag Dist #1			.00 MT
Ogdensburg, NY 13669	DEED BOOK 2003 PG-23414		FD025 Brier Hill Fire Dist			35,400 TO M
	FULL MARKET VALUE	35,400				

98.003-1-14	3209,3211 3217,3225 Cr 6		COUNTY TAXABLE VALUE	98.003-1-14	*****	1- 71-15
Turner Gary B	240 Rural res - WTRFNT Morristown 406001	79,500	TOWN TAXABLE VALUE			
Turner Anita	(330'wf Measured)	119,100	SCHOOL TAXABLE VALUE			
460 County Route 2	ACRES 77.40		AG001 Ag Dist #1			.00 MT
Ogdensburg, NY 13669	EAST-0169798 NRTH-1648960		FD025 Brier Hill Fire Dist			119,100 TO M
	DEED BOOK 1028 PG-00280					
	FULL MARKET VALUE	119,100				

98.003-1-15.1	Sh 58 105 Vac farmland		COUNTY TAXABLE VALUE	98.003-1-15.1	*****	1- 42-15
Morriseau Brian	Morristown 406001	16,000	TOWN TAXABLE VALUE			
8713 State Highway 58	ACRES 37.70	16,000	SCHOOL TAXABLE VALUE			
Hammond, NY 13646	EAST-0168830 NRTH-1652700		AG001 Ag Dist #1			.00 MT
	DEED BOOK 2009 PG-5634		FD025 Brier Hill Fire Dist			16,000 TO M
	FULL MARKET VALUE	16,000				

98.003-1-15.2	Sh 58 (Off) 330 Vacant comm		COUNTY TAXABLE VALUE	98.003-1-15.2	*****	
Turner Gary B	Morristown 406001	300	TOWN TAXABLE VALUE			
Turner Anita S	132x330	300	SCHOOL TAXABLE VALUE			
460 County Route 2	ACRES 1.00		AG001 Ag Dist #1			.00 MT
Ogdensburg, NY 13669	EAST-0169499 NRTH-1652880		FD025 Brier Hill Fire Dist			300 TO M
	DEED BOOK 1114 PG-509					
	FULL MARKET VALUE	300				

98.003-1-16.11	Sh 58 321 Abandoned ag		COUNTY TAXABLE VALUE	98.003-1-16.11	*****	1-104-9.11
Van Schaick John E	Morristown 406001	21,200	TOWN TAXABLE VALUE			
3424 County Route 6	ACRES 70.60	21,200	SCHOOL TAXABLE VALUE			
Hammond, NY 13646	EAST-0171708 NRTH-1653470		AG001 Ag Dist #1			.00 MT
	DEED BOOK 1999 PG-14929		FD027 Fire Protection 1			21,200 TO M
	FULL MARKET VALUE	21,200				

STATE OF NEW YORK
 COUNTY - St Lawrence
 TOWN - Morristown
 SWIS - 406089

2 0 1 2 F I N A L A S S E S S M E N T R O L L
 T A X A B L E SECTION OF THE ROLL - 1

PAGE 456
 VALUATION DATE-JUL 01, 2011
 TAXABLE STATUS DATE-MAR 01, 2012

TAX MAP NUMBER SEQUENCE
 UNIFORM PERCENT OF VALUE IS 100.00
 UNIFORM PERCENT OF VALUE IS 100.00

TAX MAP PARCEL NUMBER	PROPERTY LOCATION & CLASS	ASSESSMENT	EXEMPTION CODE-----	COUNTY-----	TOWN-----	SCHOOL
CURRENT OWNERS NAME	SCHOOL DISTRICT	LAND	TAX DESCRIPTION	TAXABLE VALUE		
CURRENT OWNERS ADDRESS	PARCEL SIZE/GRID COORD	TOTAL	SPECIAL DISTRICTS			ACCOUNT NO.
***** 98.003-1-18 *****						
	Off Cr 6					
98.003-1-18	105 Vac farmland		COUNTY TAXABLE VALUE	4,600		
Gorman Michael R	Morristown 406001	4,600	TOWN TAXABLE VALUE	4,600		
Gorman Mary Jean	Also 2011/8233	4,600	SCHOOL TAXABLE VALUE	4,600		
3453 County Route 6	ACRES 13.30 BANK8888864		AG001 Ag Dist #1	.00 MT		
Hammond, NY 13646	EAST-0172664 NRTH-1655019		FD027 Fire Protection 1	4,600 TO M		
	DEED BOOK 2011 PG-8232					
	FULL MARKET VALUE	4,600				
***** 98.003-1-19 *****						
	8733 SH 58					
98.003-1-19	210 1 Family Res		Basic Star 41854 0	0	0	30,000
Bender Mark T	Morristown 406001	12,100	COUNTY TAXABLE VALUE	48,500		
Bender Darlene M	FRNT 415.00 DPTH 796.00	48,500	TOWN TAXABLE VALUE	48,500		
8733 State Highway 58	ACRES 7.60		SCHOOL TAXABLE VALUE	18,500		
Hammond, NY 13646	EAST-0168854 NRTH-1654364		AG001 Ag Dist #1	.00 MT		
	DEED BOOK 2004 PG-10923		FD025 Brier Hill Fire Dist	48,500 TO M		
	FULL MARKET VALUE	48,500				
***** 98.003-4-1 *****						
	1 Jennies Island					1- 25-13
98.003-4-1	260 Seasonal res - WTRFNT		COUNTY TAXABLE VALUE	46,000		
Gaeta Timothy J	Morristown 406001	19,900	TOWN TAXABLE VALUE	46,000		
Valenti Dayna L	254'wfx126x124	46,000	SCHOOL TAXABLE VALUE	46,000		
55 Hallenbach Rd	FRNT 254.00 DPTH		FD027 Fire Protection 1	46,000 TO M		
Glen Spey, NY 12737	ACRES 0.20					
	EAST-0175706 NRTH-1653080					
	DEED BOOK 2012 PG-2539					
	FULL MARKET VALUE	46,000				
***** 98.003-4-2 *****						
	2 Jennies Island					1- 53- 4
98.003-4-2	260 Seasonal res - WTRFNT		COUNTY TAXABLE VALUE	27,000		
Nanno Thomas J Jr (Lu)	Morristown 406001	20,500	TOWN TAXABLE VALUE	27,000		
Nanno Alice M (Lu)	687'wfx150x50	27,000	SCHOOL TAXABLE VALUE	27,000		
4751 Manor Hill Dr	FRNT 687.00 DPTH		FD027 Fire Protection 1	27,000 TO M		
Syracuse, NY 13215	ACRES 0.94					
	EAST-0175916 NRTH-1653093					
	DEED BOOK 2006 PG-1817					
	FULL MARKET VALUE	27,000				
***** 98.003-4-3 *****						
	3 Jennies Island					1- 69- 2
98.003-4-3	314 Rural vac<10 - WTRFNT		COUNTY TAXABLE VALUE	17,300		
Kinne Patricia M (Lu)	Morristown 406001	17,300	TOWN TAXABLE VALUE	17,300		
216 E Main St	109'wfx124x77x122	17,300	SCHOOL TAXABLE VALUE	17,300		
Elbridge, NY 13060-9704	FRNT 109.00 DPTH 123.00		FD027 Fire Protection 1	17,300 TO M		
	EAST-0175632 NRTH-1653003					
	DEED BOOK 2002 PG-16250					
	FULL MARKET VALUE	17,300				

STATE OF NEW YORK
 COUNTY - St Lawrence
 TOWN - Morristown
 SWIS - 406089

2 0 1 2 F I N A L A S S E S S M E N T R O L L
 T A X A B L E SECTION OF THE ROLL - 1
 TAX MAP NUMBER SEQUENCE
 UNIFORM PERCENT OF VALUE IS 100.00
 UNIFORM PERCENT OF VALUE IS 100.00

PAGE 457
 VALUATION DATE-JUL 01, 2011
 TAXABLE STATUS DATE-MAR 01, 2012

TAX MAP PARCEL NUMBER	PROPERTY LOCATION & CLASS	ASSESSMENT	EXEMPTION CODE-----	COUNTY-----	TOWN-----	SCHOOL
CURRENT OWNERS NAME	SCHOOL DISTRICT	LAND	TAX DESCRIPTION	TAXABLE VALUE		
CURRENT OWNERS ADDRESS	PARCEL SIZE/GRID COORD	TOTAL	SPECIAL DISTRICTS	ACCOUNT NO.		
***** 98.003-4-4 *****						
4	Jennies Island					1- 83-15
98.003-4-4	260 Seasonal res - WTRFNT		COUNTY TAXABLE VALUE	78,900		
Moore John Warner III	Morristown 406001	54,600	TOWN TAXABLE VALUE	78,900		
Etal	Jennies Island- Lot 4	78,900	SCHOOL TAXABLE VALUE	78,900		
10 Sequassen Rd	ACRES 12.20		FD027 Fire Protection 1	78,900	TO M	
Farmington, CT 06032	EAST-0175505 NRTH-1652541					
	DEED BOOK 1006 PG-00657					
	FULL MARKET VALUE	78,900				
***** 98.003-4-5 *****						
	Jennies Island/lot 5					1- 83-13
98.003-4-5	314 Rural vac<10 - WTRFNT		COUNTY TAXABLE VALUE	6,000		
Moore John Warner III Eta	Morristown 406001	6,000	TOWN TAXABLE VALUE	6,000		
10 Sequassen Rd	100x50x100x75	6,000	SCHOOL TAXABLE VALUE	6,000		
Farmington, CT 06032	FRNT 100.00 DPTH 63.00		FD027 Fire Protection 1	6,000	TO M	
	EAST-0175146 NRTH-1652446					
	DEED BOOK 1006 PG-00657					
	FULL MARKET VALUE	6,000				
***** 98.003-5-1.1 *****						
	SH 58 (Booth Island/lot 2					1- 28- 1.1
98.003-5-1.1	314 Rural vac<10 - WTRFNT		COUNTY TAXABLE VALUE	15,000		
Lake Richard W	Morristown 406001	15,000	TOWN TAXABLE VALUE	15,000		
Lake Patricia M	Water Front Vac Lot	15,000	SCHOOL TAXABLE VALUE	15,000		
8970 State Highway 58	FRNT 139.00 DPTH		FD025 Brier Hill Fire Dist	15,000	TO M	
Ogdensburg, NY 13669-4267	ACRES 0.40					
	EAST-0171826 NRTH-1649472					
	DEED BOOK 2001 PG-3457					
	FULL MARKET VALUE	15,000				
***** 98.003-5-1.21 *****						
8468B	SH 58 (Booth Island/Lot 4					1- 28- 1.2
98.003-5-1.21	260 Seasonal res - WTRFNT		Vet - Wart 41121	0	12,000	12,000 0
Phillips James T	Morristown 406001	61,500	Enhanced S 41834	0	0	0 62,200
4 Booth Isle	FRNT 274.00 DPTH	111,700	COUNTY TAXABLE VALUE	99,700		
Hammond, NY 13646	ACRES 1.30		TOWN TAXABLE VALUE	99,700		
	EAST-0172571 NRTH-1650096		SCHOOL TAXABLE VALUE	49,500		
	DEED BOOK 948 PG-00169		FD025 Brier Hill Fire Dist	111,700	TO M	
	FULL MARKET VALUE	111,700				
***** 98.003-5-1.22 *****						
8468C	SH 58 (Booth Island/Lot 8					0 30,000
98.003-5-1.22	210 1 Family Res - WTRFNT		Basic Star 41854	0	0	0
Phillips-Watson Sue Ella	Morristown 406001	41,700	COUNTY TAXABLE VALUE	189,300		
8 Booth Island Lot 8	Booth Island (Pt) No. 8	189,300	TOWN TAXABLE VALUE	189,300		
Hammond, NY 13646	1818'wf		SCHOOL TAXABLE VALUE	159,300		
	FRNT 1818.00 DPTH		FD025 Brier Hill Fire Dist	189,300	TO M	
	ACRES 5.60					
	EAST-0173002 NRTH-1650504					
	DEED BOOK 2003 PG-23749					
	FULL MARKET VALUE	189,300				

STATE OF NEW YORK
 COUNTY - St Lawrence
 TOWN - Morristown
 SWIS - 406089

2 0 1 2 F I N A L A S S E S S M E N T R O L L
 T A X A B L E SECTION OF THE ROLL - 1

PAGE 458
 VALUATION DATE-JUL 01, 2011
 TAXABLE STATUS DATE-MAR 01, 2012

TAX MAP NUMBER SEQUENCE
 UNIFORM PERCENT OF VALUE IS 100.00
 UNIFORM PERCENT OF VALUE IS 100.00

TAX MAP PARCEL NUMBER	PROPERTY LOCATION & CLASS	ASSESSMENT	EXEMPTION CODE-----	COUNTY-----	TOWN-----	SCHOOL
CURRENT OWNERS NAME	SCHOOL DISTRICT	LAND	TAX DESCRIPTION	TAXABLE VALUE		
CURRENT OWNERS ADDRESS	PARCEL SIZE/GRID COORD	TOTAL	SPECIAL DISTRICTS	ACCOUNT NO.		

98.003-5-2	SH 58 (Booth Island/lot 5 314 Rural vac<10 - WTRFNT Morristown 406001	20,000	COUNTY TAXABLE VALUE	98.003-5-2	1-104-	5
Phillips James T Jr	ACRES 7.50	20,000	TOWN TAXABLE VALUE			
Watson Sue E Phillips	EAST-0172951 NRTH-1650010	20,000	SCHOOL TAXABLE VALUE			
PO Box 669	DEED BOOK 2006 PG-19796		FD025 Brier Hill Fire Dist	20,000 TO M		
Ogdensburg, NY 13669	FULL MARKET VALUE	20,000				

98.003-5-3.1	8466 Sh 58(Booth Island/lot 6) 260 Seasonal res - WTRFNT Morristown 406001	42,600	COUNTY TAXABLE VALUE	98.003-5-3.1	1-	27-14
Manley Patricia L	Also 1075/966 & 1083/945& 1089/581	84,500	TOWN TAXABLE VALUE			
389 Plains Rd	2331'wf		SCHOOL TAXABLE VALUE			
Salisbury, VT 05769	ACRES 8.00		FD025 Brier Hill Fire Dist	84,500 TO M		
	EAST-0172101 NRTH-1649398					
	DEED BOOK 2010 PG-14714					
	FULL MARKET VALUE	84,500				

98.003-5-4	SH 58 (Booth Island/lot 1 314 Rural vac<10 - WTRFNT Morristown 406001	39,200	COUNTY TAXABLE VALUE	98.003-5-4		
Vredenburg Nancy	590'wf	39,200	TOWN TAXABLE VALUE			
Orcutt Jane E	165x290x300		SCHOOL TAXABLE VALUE			
Attn: Nancy Vredenburg	FRNT 590.00 DPTH		FD025 Brier Hill Fire Dist	39,200 TO M		
643 Franklin St	ACRES 0.95					
Springville, NY 14141	EAST-0171946 NRTH-1648932					
	DEED BOOK 2004 PG-14347					
	FULL MARKET VALUE	39,200				

98.003-5-6	8468 Sh 58(Booth Island/lot 3) 260 Seasonal res - WTRFNT Morristown 406001	107,400	COUNTY TAXABLE VALUE	98.003-5-6	1-	27-13
Manley Patricia L	Also 1083/945 & 1089/581	146,700	TOWN TAXABLE VALUE			
389 Plains Rd	716'wf		SCHOOL TAXABLE VALUE			
Salisbury, VT 05769	2 Seas Res		FD025 Brier Hill Fire Dist	146,700 TO M		
	ACRES 2.70					
	EAST-0171997 NRTH-1649575					
	DEED BOOK 2010 PG-14714					
	FULL MARKET VALUE	146,700				

STATE OF NEW YORK
 COUNTY - St Lawrence
 TOWN - Morristown
 SWIS - 406089

2 0 1 2 F I N A L A S S E S S M E N T R O L L
 T A X A B L E SECTION OF THE ROLL - 1

PAGE 459
 VALUATION DATE-JUL 01, 2011
 TAXABLE STATUS DATE-MAR 01, 2012

TAX MAP NUMBER SEQUENCE
 UNIFORM PERCENT OF VALUE IS 100.00
 UNIFORM PERCENT OF VALUE IS 100.00

TAX MAP PARCEL NUMBER	PROPERTY LOCATION & CLASS	ASSESSMENT	EXEMPTION CODE-----	COUNTY-----	TOWN-----	SCHOOL
CURRENT OWNERS NAME	SCHOOL DISTRICT	LAND	TAX DESCRIPTION	TAXABLE VALUE		
CURRENT OWNERS ADDRESS	PARCEL SIZE/GRID COORD	TOTAL	SPECIAL DISTRICTS	ACCOUNT NO.		
***** 98.003-8-1 *****						
	3573,3583, 3589 Cr 6					1- 92-10.11
98.003-8-1	210 1 Family Res - WTRFNT		STAR MH 41844	0	0	0 7,300
Musso Patrick B	Morristown 406001	60,300	Basic Star 41854	0	0	0 30,000
3583 County Route 6	273'wf	98,400	COUNTY TAXABLE VALUE		98,400	
Hammond, NY 13646	Residence & 2 Mh's		TOWN TAXABLE VALUE		98,400	
	ACRES 8.60		SCHOOL TAXABLE VALUE		61,100	
	EAST-0175716 NRTH-1656138		AG001 Ag Dist #1		.00 MT	
	DEED BOOK 1095 PG-97		FD027 Fire Protection 1		98,400 TO M	
	FULL MARKET VALUE	98,400				

STATE OF NEW YORK
 COUNTY - St Lawrence
 TOWN - Morristown
 SWIS - 406089

2 0 1 2 F I N A L A S S E S S M E N T R O L L
 T A X A B L E SECTION OF THE ROLL - 1
 M A P S E C T I O N - 098
 S U B - S E C T I O N - 003
 U N I F O R M P E R C E N T O F V A L U E I S 100.00

PAGE 460
 VALUATION DATE-JUL 01, 2011
 TAXABLE STATUS DATE-MAR 01, 2012
 RPS150/V04/L015
 CURRENT DATE 6/14/2012

*** S P E C I A L D I S T R I C T S U M M A R Y ***

CODE	DISTRICT NAME	TOTAL PARCELS	EXTENSION TYPE	EXTENSION VALUE	AD VALOREM VALUE	EXEMPT AMOUNT	TAXABLE VALUE
AG001	Ag Dist #1	17	MOVTAX				
FD025	Brier Hill Fir	14	TOTAL M		981,500		981,500
FD027	Fire Protectio	16	TOTAL M		720,000		720,000

*** S C H O O L D I S T R I C T S U M M A R Y ***

CODE	DISTRICT NAME	TOTAL PARCELS	ASSESSED LAND	ASSESSED TOTAL	EXEMPT AMOUNT	TOTAL TAXABLE	STAR AMOUNT	STAR TAXABLE
406001	Morristown	30	923,800	1701,500		1701,500	311,700	1389,800
	S U B - T O T A L	30	923,800	1701,500		1701,500	311,700	1389,800
	T O T A L	30	923,800	1701,500		1701,500	311,700	1389,800

*** S Y S T E M C O D E S S U M M A R Y ***

NO SYSTEM EXEMPTIONS AT THIS LEVEL

*** E X E M P T I O N S U M M A R Y ***

CODE	DESCRIPTION	TOTAL PARCELS	COUNTY	TOWN	SCHOOL
41121	Vet - Wart	1	12,000	12,000	
41834	Enhanced S	2			124,400
41844	STAR MH	1			7,300
41854	Basic Star	6			180,000
	T O T A L	10	12,000	12,000	311,700

STATE OF NEW YORK
COUNTY - St Lawrence
TOWN - Morristown
SWIS - 406089

2 0 1 2 F I N A L A S S E S S M E N T R O L L
T A X A B L E SECTION OF THE ROLL - 1
M A P S E C T I O N - 098
S U B - S E C T I O N - 003
UNIFORM PERCENT OF VALUE IS 100.00

PAGE 461
VALUATION DATE-JUL 01, 2011
TAXABLE STATUS DATE-MAR 01, 2012
RPS150/V04/L015
CURRENT DATE 6/14/2012

*** G R A N D T O T A L S ***

ROLL SEC	DESCRIPTION	TOTAL PARCELS	ASSESSED LAND	ASSESSED TOTAL	TAXABLE COUNTY	TAXABLE TOWN	TAXABLE SCHOOL	STAR TAXABLE
1	TAXABLE	30	923,800	1701,500	1689,500	1689,500	1701,500	1389,800

STATE OF NEW YORK
 COUNTY - St Lawrence
 TOWN - Morristown
 SWIS - 406089

2 0 1 2 F I N A L A S S E S S M E N T R O L L
 T A X A B L E SECTION OF THE ROLL - 1

PAGE 462
 VALUATION DATE-JUL 01, 2011
 TAXABLE STATUS DATE-MAR 01, 2012

TAX MAP NUMBER SEQUENCE
 UNIFORM PERCENT OF VALUE IS 100.00
 UNIFORM PERCENT OF VALUE IS 100.00

TAX MAP PARCEL NUMBER	PROPERTY LOCATION & CLASS	ASSESSMENT	EXEMPTION CODE-----	COUNTY-----	TOWN-----	SCHOOL
CURRENT OWNERS NAME	SCHOOL DISTRICT	LAND	TAX DESCRIPTION	TAXABLE VALUE		
CURRENT OWNERS ADDRESS	PARCEL SIZE/GRID COORD	TOTAL	SPECIAL DISTRICTS			ACCOUNT NO.
***** 98.032-1-1 *****						
3828	Cr 6					1-109- 2
98.032-1-1	260 Seasonal res - WTRFNT		COUNTY TAXABLE VALUE	48,800		
Stevens Scott	Morristown 406001	22,800	TOWN TAXABLE VALUE	48,800		
Stevens Tammy	49x117x50x111 Seas	48,800	SCHOOL TAXABLE VALUE	48,800		
30139 Perch Lake Rd	FRNT 49.00 DPTH 114.00		FD027 Fire Protection 1	48,800 TO M		
Evans Mills, NY 13637	EAST-0179972 NRTH-1660460					
	DEED BOOK 2003 PG-14453					
	FULL MARKET VALUE	48,800				
***** 98.032-1-2 *****						
3826	Cr 6					1- 92-14
98.032-1-2	260 Seasonal res - WTRFNT		COUNTY TAXABLE VALUE	26,000		
Dymond Deborah G	Morristown 406001	19,000	TOWN TAXABLE VALUE	26,000		
Johnson Gregory A	43x110x42x100 Seas	26,000	SCHOOL TAXABLE VALUE	26,000		
RR3 Box 182C	FRNT 43.00 DPTH 106.00		FD027 Fire Protection 1	26,000 TO M		
Meshoppen, PA 18630	EAST-0179937 NRTH-1660441					
	DEED BOOK 2008 PG-21614					
	FULL MARKET VALUE	26,000				
***** 98.032-1-3 *****						
3824	Cr 6					1- 98- 4
98.032-1-3	260 Seasonal res - WTRFNT		COUNTY TAXABLE VALUE	35,100		
Grey Vincent P	Morristown 406001	18,800	TOWN TAXABLE VALUE	35,100		
Grey Nancy E	45x100x46x90 Seas	35,100	SCHOOL TAXABLE VALUE	35,100		
1 Columbia St	FRNT 45.00 DPTH 95.00		FD027 Fire Protection 1	35,100 TO M		
Mohawk, NY 13407	BANK8888830					
	EAST-0179898 NRTH-1660417					
	DEED BOOK 2011 PG-8495					
	FULL MARKET VALUE	35,100				
***** 98.032-1-4 *****						
3822	Cr 6					1- 79- 2
98.032-1-4	260 Seasonal res - WTRFNT		COUNTY TAXABLE VALUE	44,200		
Newcombe Ethel I	Morristown 406001	18,000	TOWN TAXABLE VALUE	44,200		
941 Maple Ridge Rd	43x90x44x93	44,200	SCHOOL TAXABLE VALUE	44,200		
Richville, NY 13681	FRNT 43.00 DPTH 92.00		FD027 Fire Protection 1	44,200 TO M		
	EAST-0179860 NRTH-1660395					
	DEED BOOK 1047 PG-00071					
	FULL MARKET VALUE	44,200				
***** 98.032-1-5 *****						
3820	Cr 6					1- 74-14
98.032-1-5	260 Seasonal res - WTRFNT		COUNTY TAXABLE VALUE	42,100		
Delorme Jessica	Morristown 406001	17,600	TOWN TAXABLE VALUE	42,100		
Delorme Richard	41x93x43x85	42,100	SCHOOL TAXABLE VALUE	42,100		
83 Buck St	FRNT 43.00 DPTH 88.00		FD027 Fire Protection 1	42,100 TO M		
Canton, NY 13617	EAST-0179824 NRTH-1660371					
	DEED BOOK 2011 PG-17004					
	FULL MARKET VALUE	42,100				

STATE OF NEW YORK
 COUNTY - St Lawrence
 TOWN - Morristown
 SWIS - 406089

2 0 1 2 F I N A L A S S E S S M E N T R O L L
 T A X A B L E SECTION OF THE ROLL - 1
 TAX MAP NUMBER SEQUENCE
 UNIFORM PERCENT OF VALUE IS 100.00
 UNIFORM PERCENT OF VALUE IS 100.00

PAGE 463
 VALUATION DATE-JUL 01, 2011
 TAXABLE STATUS DATE-MAR 01, 2012

TAX MAP PARCEL NUMBER	PROPERTY LOCATION & CLASS	ASSESSMENT	EXEMPTION CODE-----	COUNTY-----	TOWN-----	SCHOOL
CURRENT OWNERS NAME	SCHOOL DISTRICT	LAND	TAX DESCRIPTION	TAXABLE VALUE		
CURRENT OWNERS ADDRESS	PARCEL SIZE/GRID COORD	TOTAL	SPECIAL DISTRICTS	ACCOUNT NO.		
***** 98.032-1-6 *****						
	3818 Cr 6					1- 52-14
98.032-1-6	260 Seasonal res - WTRFNT		COUNTY TAXABLE VALUE	46,400		
O'Neill Brian	Morristown 406001	19,000	TOWN TAXABLE VALUE	46,400		
128 Alhan Pkwy	40x85x86x150	46,400	SCHOOL TAXABLE VALUE	46,400		
Syracuse, NY 13209	FRNT 40.00 DPTH 100.00		FD027 Fire Protection 1	46,400	TO M	
	EAST-0179792 NRTH-1660349					
	DEED BOOK 1011 PG-00751					
	FULL MARKET VALUE	46,400				
***** 98.032-1-7 *****						
	3816 Cr 6					1- 61-11
98.032-1-7	260 Seasonal res - WTRFNT		COUNTY TAXABLE VALUE	63,000		
Rausch Tracy	Morristown 406001	36,700	TOWN TAXABLE VALUE	63,000		
409 Tower Ave	75x150x150x170	63,000	SCHOOL TAXABLE VALUE	63,000		
Syracuse, NY 13206	FRNT 75.00 DPTH		FD027 Fire Protection 1	63,000	TO M	
	ACRES 0.40 BANK8888856					
	EAST-0179758 NRTH-1660304					
	DEED BOOK 2007 PG-4524					
	FULL MARKET VALUE	63,000				
***** 98.032-1-8 *****						
	3812 Cr 6					1- 84-15
98.032-1-8	260 Seasonal res - WTRFNT		COUNTY TAXABLE VALUE	77,800		
Inman Randy	Morristown 406001	42,700	TOWN TAXABLE VALUE	77,800		
14 Perimeter Rd	113x170x200x213	77,800	SCHOOL TAXABLE VALUE	77,800		
Whitesboro, NY 13492	FRNT 113.00 DPTH		FD027 Fire Protection 1	77,800	TO M	
	ACRES 0.68					
	EAST-0179669 NRTH-1660249					
	DEED BOOK 1043 PG-00015					
	FULL MARKET VALUE	77,800				
***** 98.032-2-1 *****						
	3827 Cr 6					1- 85- 2.2
98.032-2-1	210 1 Family Res		Basic Star 41854	0	0	30,000
Cosler Douglas L	Morristown 406001	10,300	COUNTY TAXABLE VALUE	48,700		
Cosler Sara L	FRNT 305.00 DPTH 200.00	48,700	TOWN TAXABLE VALUE	48,700		
3827 County Route 6	ACRES 1.40 BANK8888869		SCHOOL TAXABLE VALUE	18,700		
Hammond, NY 13646	EAST-0179888 NRTH-1660643		AG001 Ag Dist #1	.00	MT	
	DEED BOOK 2003 PG-22765		FD027 Fire Protection 1	48,700	TO M	
	FULL MARKET VALUE	48,700				
***** 98.032-2-2 *****						
	3821 Cr 6					1- 85- 2.1
98.032-2-2	210 1 Family Res		Basic Star 41854	0	0	30,000
Brooks Dolores	Morristown 406001	8,200	COUNTY TAXABLE VALUE	52,100		
Brooks Stephen	FRNT 129.00 DPTH 200.00	52,100	TOWN TAXABLE VALUE	52,100		
3821 County Route 6	ACRES 0.60		SCHOOL TAXABLE VALUE	22,100		
Hammond, NY 13646	EAST-0179693 NRTH-1660521		AG001 Ag Dist #1	.00	MT	
	DEED BOOK 2004 PG-20327		FD027 Fire Protection 1	52,100	TO M	
	FULL MARKET VALUE	52,100				

STATE OF NEW YORK
 COUNTY - St Lawrence
 TOWN - Morristown
 SWIS - 406089

2 0 1 2 F I N A L A S S E S S M E N T R O L L
 T A X A B L E SECTION OF THE ROLL - 1
 TAX MAP NUMBER SEQUENCE
 UNIFORM PERCENT OF VALUE IS 100.00
 UNIFORM PERCENT OF VALUE IS 100.00

PAGE 464
 VALUATION DATE-JUL 01, 2011
 TAXABLE STATUS DATE-MAR 01, 2012

TAX MAP PARCEL NUMBER	PROPERTY LOCATION & CLASS	ASSESSMENT	EXEMPTION CODE-----	COUNTY-----	TOWN-----	SCHOOL
CURRENT OWNERS NAME	SCHOOL DISTRICT	LAND	TAX DESCRIPTION	TAXABLE VALUE		
CURRENT OWNERS ADDRESS	PARCEL SIZE/GRID COORD	TOTAL	SPECIAL DISTRICTS			ACCOUNT NO.
***** 98.032-2-3 *****						
	Cr 6					1- 88- 9
98.032-2-3	314 Rural vac<10		COUNTY TAXABLE VALUE	4,400		
Kio Levi C	Morristown 406001	4,400	TOWN TAXABLE VALUE	4,400		
Kio Ella	FRNT 75.00 DPTH 200.00	4,400	SCHOOL TAXABLE VALUE	4,400		
3808 County Route 6	EAST-0179607 NRTH-1660474		AG001 Ag Dist #1	.00 MT		
Hammond, NY 13646	DEED BOOK 2009 PG-11489		FD027 Fire Protection 1	4,400 TO M		
	FULL MARKET VALUE	4,400				
***** 98.032-2-4.1 *****						
	Cr 6					1- 42-10
98.032-2-4.1	311 Res vac land		COUNTY TAXABLE VALUE	1,000		
Kio Levi C	Morristown 406001	1,000	TOWN TAXABLE VALUE	1,000		
Kio Ella M	FRNT 28.00 DPTH	1,000	SCHOOL TAXABLE VALUE	1,000		
3808 County Route 6	ACRES 0.70		AG001 Ag Dist #1	.00 MT		
Hammond, NY 13646	EAST-0179519 NRTH-1660576		FD027 Fire Protection 1	1,000 TO M		
	DEED BOOK 2001 PG-8951					
	FULL MARKET VALUE	1,000				
***** 98.032-2-4.2 *****						
	3809 CR 6					
98.032-2-4.2	270 Mfg housing		COUNTY TAXABLE VALUE	50,000		
Richard Allison M	Morristown 406001	8,000	TOWN TAXABLE VALUE	50,000		
3809 County Route 6	FRNT 122.00 DPTH 365.00	50,000	SCHOOL TAXABLE VALUE	50,000		
Hammond, NY 13646	ACRES 1.00		AG001 Ag Dist #1	.00 MT		
	EAST-0179466 NRTH-1660465		FD027 Fire Protection 1	50,000 TO M		
	DEED BOOK 2011 PG-14704					
	FULL MARKET VALUE	50,000				
***** 98.032-3-1 *****						
	3837 Cr 6					1-92- 8.121
98.032-3-1	210 1 Family Res		Basic Star 41854	0	0	30,000
White Paul V	Morristown 406001	10,100	COUNTY TAXABLE VALUE	91,500		
White Kaye M	Also 1003/871 & 1003/873	91,500	TOWN TAXABLE VALUE	91,500		
3837 County Route 6	FRNT 200.00 DPTH 242.00		SCHOOL TAXABLE VALUE	61,500		
Hammond, NY 13646	ACRES 1.00		AG001 Ag Dist #1	.00 MT		
	EAST-0180091 NRTH-1660768		FD027 Fire Protection 1	91,500 TO M		
	DEED BOOK 1059 PG-656					
	FULL MARKET VALUE	91,500				
***** 98.032-3-2 *****						
	3838 Cr 6					1- 80-15
98.032-3-2	270 Mfg housing - WTRFNT		COUNTY TAXABLE VALUE	51,000		
Plochko Carl H	Morristown 406001	44,300	TOWN TAXABLE VALUE	51,000		
601 Fern Dr	155x230x170x155 Seas Mh	51,000	SCHOOL TAXABLE VALUE	51,000		
Syracuse, NY 13219	FRNT 170.00 DPTH 150.00		FD027 Fire Protection 1	51,000 TO M		
	EAST-0180172 NRTH-1660540					
	DEED BOOK 976 PG-427					
	FULL MARKET VALUE	51,000				

STATE OF NEW YORK
 COUNTY - St Lawrence
 TOWN - Morristown
 SWIS - 406089

2 0 1 2 F I N A L A S S E S S M E N T R O L L
 T A X A B L E SECTION OF THE ROLL - 1
 TAX MAP NUMBER SEQUENCE
 UNIFORM PERCENT OF VALUE IS 100.00
 UNIFORM PERCENT OF VALUE IS 100.00

PAGE 465
 VALUATION DATE-JUL 01, 2011
 TAXABLE STATUS DATE-MAR 01, 2012

TAX MAP PARCEL NUMBER	PROPERTY LOCATION & CLASS	ASSESSMENT	EXEMPTION CODE-----	COUNTY-----	TOWN-----	SCHOOL
CURRENT OWNERS NAME	SCHOOL DISTRICT	LAND	TAX DESCRIPTION	TAXABLE VALUE		
CURRENT OWNERS ADDRESS	PARCEL SIZE/GRID COORD	TOTAL	SPECIAL DISTRICTS	ACCOUNT NO.		
***** 98.032-3-3 *****						
	3834 Cr 6					1- 91-10
98.032-3-3	260 Seasonal res - WTRFNT		Basic Star 41854	0	0	30,000
Bird Alice & Etal	Morristown 406001	25,300	COUNTY TAXABLE VALUE		57,200	
21 Cameron St	45x156x48x162	57,200	TOWN TAXABLE VALUE		57,200	
Rochester, NY 13606-1744	FRNT 48.00 DPTH		SCHOOL TAXABLE VALUE		27,200	
	ACRES 0.20		FD027 Fire Protection 1		57,200 TO M	
	EAST-0180092 NRTH-1660502					
	DEED BOOK 911 PG-1095					
	FULL MARKET VALUE	57,200				
***** 98.032-3-4 *****						
	3832 Cr 6					1- 83-10
98.032-3-4	260 Seasonal res - WTRFNT		COUNTY TAXABLE VALUE		64,800	
Stern Timothy L	Morristown 406001	22,900	TOWN TAXABLE VALUE		64,800	
Stern Beth A	41x162x42x170	64,800	SCHOOL TAXABLE VALUE		64,800	
4050 S Quaker Rd	FRNT 42.00 DPTH 166.00		FD027 Fire Protection 1		64,800 TO M	
Gasport, NY 14067	EAST-0180056 NRTH-1660481					
	DEED BOOK 1083 PG-935					
	FULL MARKET VALUE	64,800				
***** 98.032-3-5 *****						
	3830 Cr 6					1- 83-11
98.032-3-5	260 Seasonal res - WTRFNT		COUNTY TAXABLE VALUE		47,200	
Eddy Carl A	Morristown 406001	33,200	TOWN TAXABLE VALUE		47,200	
49 Lindsay Ln	42'wfx105x42x118	47,200	SCHOOL TAXABLE VALUE		47,200	
Hastings, NY 13076	FRNT 42.00 DPTH 112.00		FD027 Fire Protection 1		47,200 TO M	
	EAST-0180012 NRTH-1660482					
	DEED BOOK 2011 PG-3753					
	FULL MARKET VALUE	47,200				

STATE OF NEW YORK
 COUNTY - St Lawrence
 TOWN - Morristown
 SWIS - 406089

2 0 1 2 F I N A L A S S E S S M E N T R O L L
 T A X A B L E SECTION OF THE ROLL - 1
 M A P S E C T I O N - 098
 S U B - S E C T I O N - 032
 U N I F O R M P E R C E N T O F V A L U E I S 100.00

PAGE 466
 VALUATION DATE-JUL 01, 2011
 TAXABLE STATUS DATE-MAR 01, 2012
 RPS150/V04/L015
 CURRENT DATE 6/14/2012

*** S P E C I A L D I S T R I C T S U M M A R Y ***

CODE	DISTRICT NAME	TOTAL PARCELS	EXTENSION TYPE	EXTENSION VALUE	AD VALOREM VALUE	EXEMPT AMOUNT	TAXABLE VALUE
AG001	Ag Dist #1	6	MOVTAX				
FD027	Fire Protectio	18	TOTAL M		851,300		851,300

*** S C H O O L D I S T R I C T S U M M A R Y ***

CODE	DISTRICT NAME	TOTAL PARCELS	ASSESSED LAND	ASSESSED TOTAL	EXEMPT AMOUNT	TOTAL TAXABLE	STAR AMOUNT	STAR TAXABLE
406001	Morristown	18	362,300	851,300		851,300	120,000	731,300
	S U B - T O T A L	18	362,300	851,300		851,300	120,000	731,300
	T O T A L	18	362,300	851,300		851,300	120,000	731,300

*** S Y S T E M C O D E S S U M M A R Y ***

NO SYSTEM EXEMPTIONS AT THIS LEVEL

*** E X E M P T I O N S U M M A R Y ***

CODE	DESCRIPTION	TOTAL PARCELS	COUNTY	TOWN	SCHOOL
41854	Basic Star	4			120,000
	T O T A L	4			120,000

*** G R A N D T O T A L S ***

ROLL SEC	DESCRIPTION	TOTAL PARCELS	ASSESSED LAND	ASSESSED TOTAL	TAXABLE COUNTY	TAXABLE TOWN	TAXABLE SCHOOL	STAR TAXABLE
1	TAXABLE	18	362,300	851,300	851,300	851,300	851,300	731,300

STATE OF NEW YORK
 COUNTY - St Lawrence
 TOWN - Morristown
 SWIS - 406089

2 0 1 2 F I N A L A S S E S S M E N T R O L L
 T A X A B L E SECTION OF THE ROLL - 1

PAGE 467
 VALUATION DATE-JUL 01, 2011
 TAXABLE STATUS DATE-MAR 01, 2012

TAX MAP NUMBER SEQUENCE
 UNIFORM PERCENT OF VALUE IS 100.00
 UNIFORM PERCENT OF VALUE IS 100.00

TAX MAP PARCEL NUMBER	PROPERTY LOCATION & CLASS	ASSESSMENT	EXEMPTION CODE-----	COUNTY-----	TOWN-----	SCHOOL
CURRENT OWNERS NAME	SCHOOL DISTRICT	LAND	TAX DESCRIPTION	TAXABLE VALUE		
CURRENT OWNERS ADDRESS	PARCEL SIZE/GRID COORD	TOTAL	SPECIAL DISTRICTS			ACCOUNT NO.

98.033-1-1	1 Turner Lane/prvt 260 Seasonal res - WTRFNT		COUNTY TAXABLE VALUE	90,600		1- 56-11
Gorman Michael R	Morristown 406001	55,400	TOWN TAXABLE VALUE	90,600		
Gorman Mary Jean	216'wf	90,600	SCHOOL TAXABLE VALUE	90,600		
3453 County Route 6	FRNT 216.00 DPTH		FD027 Fire Protection 1	90,600 TO M		
Hammond, NY 13646	ACRES 1.30					
	EAST-0182388 NRTH-1661919					
PRIOR OWNER ON 3/01/2012	DEED BOOK 2001 PG-15539					
Gorman Michael R	FULL MARKET VALUE	90,600				

98.033-1-2	3942 Cr 6 210 1 Family Res - WTRFNT		COUNTY TAXABLE VALUE	88,000		1- 90- 1
Latragna Jeffrey S	Morristown 406001	38,100	TOWN TAXABLE VALUE	88,000		
Latragna Laurie A	Also 2002/8208	88,000	SCHOOL TAXABLE VALUE	88,000		
615 Moul Rd	82'wfx254x81x282		FD027 Fire Protection 1	88,000 TO M		
Hilton, NY 14468	FRNT 82.00 DPTH 255.00					
	EAST-0182273 NRTH-1661831					
	DEED BOOK 2011 PG-6491					
	FULL MARKET VALUE	88,000				

98.033-1-3	3940 Cr 6 270 Mfg housing - WTRFNT		Basic Star 41854 0	0	0	1- 49-15 30,000
Simpson Bonnie Rogers	Morristown 406001	28,500	COUNTY TAXABLE VALUE	41,900		
3940 County Route 6	50'wfx225x50x229	41,900	TOWN TAXABLE VALUE	41,900		
Hammond, NY 13646	FRNT 50.00 DPTH 226.00		SCHOOL TAXABLE VALUE	11,900		
	ACRES 0.26		FD027 Fire Protection 1	41,900 TO M		
	EAST-0182223 NRTH-1661804					
	DEED BOOK 2002 PG-10983					
	FULL MARKET VALUE	41,900				

98.033-1-4	Cr 6 314 Rural vac<10 - WTRFNT		COUNTY TAXABLE VALUE	28,500		1- 40- 3
Baldwin Anna Barbara	Morristown 406001	28,500	TOWN TAXABLE VALUE	28,500		
% James R Baldwin	50'wfx225x50x225	28,500	SCHOOL TAXABLE VALUE	28,500		
268 Cable Rd	FRNT 50.00 DPTH 225.00		FD027 Fire Protection 1	28,500 TO M		
Williamstown, NY 13493	EAST-0182189 NRTH-1661756					
	DEED BOOK 2003 PG-9751					
	FULL MARKET VALUE	28,500				

98.033-1-5	3936 Cr 6 270 Mfg housing - WTRFNT		COUNTY TAXABLE VALUE	32,000		1- 61-12
Reese Judy	Morristown 406001	28,500	TOWN TAXABLE VALUE	32,000		
% Glenn Simmons	50'wfx229x50x225	32,000	SCHOOL TAXABLE VALUE	32,000		
3936 County Route 6	FRNT 50.00 DPTH 227.00		FD027 Fire Protection 1	32,000 TO M		
Hammond, NY 13646-3137	ACRES 0.26					
	EAST-0182149 NRTH-1661722					
	DEED BOOK 1054 PG-00340					
	FULL MARKET VALUE	32,000				

STATE OF NEW YORK
 COUNTY - St Lawrence
 TOWN - Morristown
 SWIS - 406089

2 0 1 2 F I N A L A S S E S S M E N T R O L L
 T A X A B L E SECTION OF THE ROLL - 1
 TAX MAP NUMBER SEQUENCE
 UNIFORM PERCENT OF VALUE IS 100.00
 UNIFORM PERCENT OF VALUE IS 100.00

PAGE 468
 VALUATION DATE-JUL 01, 2011
 TAXABLE STATUS DATE-MAR 01, 2012

TAX MAP PARCEL NUMBER	PROPERTY LOCATION & CLASS	ASSESSMENT	EXEMPTION CODE-----	COUNTY-----	TOWN-----	SCHOOL
CURRENT OWNERS NAME	SCHOOL DISTRICT	LAND	TAX DESCRIPTION	TAXABLE VALUE		
CURRENT OWNERS ADDRESS	PARCEL SIZE/GRID COORD	TOTAL	SPECIAL DISTRICTS	ACCOUNT NO.		
***** 98.033-1-6.1 *****						
3934 Cr 6						1- 98-11
98.033-1-6.1	260 Seasonal res - WTRFNT		COUNTY TAXABLE VALUE	73,500		
Whipple Brendan	Morristown 406001	43,600	TOWN TAXABLE VALUE	73,500		
Dunseath Catherine	125'wfx222x125x229	73,500	SCHOOL TAXABLE VALUE	73,500		
172 Herz St	FRNT 125.00 DPTH 223.00		FD027 Fire Protection 1	73,500	TO M	
Syracuse, NY 13208	ACRES 0.63 BANK8888830					
	EAST-0182089 NRTH-1661657					
	DEED BOOK 2010 PG-8392					
	FULL MARKET VALUE	73,500				
***** 98.033-1-10.1 *****						
3916 Cr 6						1- 34- 5
98.033-1-10.1	210 1 Family Res - WTRFNT		Enhanced S 41834	0	0	0 62,200
Carey Charles Leon (LU)	Morristown 406001	65,100	COUNTY TAXABLE VALUE	265,000		
Carey Audrey Louise (LU)	471'wf	265,000	TOWN TAXABLE VALUE	265,000		
3916 County Route 6	FRNT 471.00 DPTH		SCHOOL TAXABLE VALUE	202,800		
Hammond, NY 13646	ACRES 2.80 BANK8888830		FD027 Fire Protection 1	265,000	TO M	
	EAST-0181876 NRTH-1661471					
	DEED BOOK 2008 PG-17904					
	FULL MARKET VALUE	265,000				
***** 98.033-1-12.21 *****						
3904A Cr 6						1- 69- 8
98.033-1-12.21	210 1 Family Res		Basic Star 41854	0	0	0 30,000
Alessi James T	Morristown 406001	53,200	COUNTY TAXABLE VALUE	77,900		
71 Thorntree Cir	Also 2005/16337	77,900	TOWN TAXABLE VALUE	77,900		
Penfield, NY 14526	202'wf		SCHOOL TAXABLE VALUE	47,900		
	FRNT 202.00 DPTH		FD027 Fire Protection 1	77,900	TO M	
	ACRES 1.30					
	EAST-0181621 NRTH-1661266					
	DEED BOOK 2005 PG-16336					
	FULL MARKET VALUE	77,900				
***** 98.033-1-13 *****						
3894,3898 Cr 6						1- 69- 7
98.033-1-13	210 1 Family Res		Basic Star 41854	0	0	0 30,000
Blackburn Linda B	Morristown 406001	11,400	COUNTY TAXABLE VALUE	65,500		
Finley Sheila M	Also 1076/744 (Mh 1500)	65,500	TOWN TAXABLE VALUE	65,500		
3900 County Route 6	3894-Trailer, 2/8/96		SCHOOL TAXABLE VALUE	35,500		
Hammond, NY 13646	FRNT 318.00 DPTH 182.00		FD027 Fire Protection 1	65,500	TO M	
	ACRES 1.30					
	EAST-0181379 NRTH-1661269					
	DEED BOOK 2003 PG-19683					
	FULL MARKET VALUE	65,500				

STATE OF NEW YORK
 COUNTY - St Lawrence
 TOWN - Morristown
 SWIS - 406089

2 0 1 2 F I N A L A S S E S S M E N T R O L L
 T A X A B L E SECTION OF THE ROLL - 1
 TAX MAP NUMBER SEQUENCE
 UNIFORM PERCENT OF VALUE IS 100.00
 UNIFORM PERCENT OF VALUE IS 100.00

PAGE 469
 VALUATION DATE-JUL 01, 2011
 TAXABLE STATUS DATE-MAR 01, 2012

TAX MAP PARCEL NUMBER	PROPERTY LOCATION & CLASS	ASSESSMENT	EXEMPTION CODE-----	COUNTY-----	TOWN-----	SCHOOL
CURRENT OWNERS NAME	SCHOOL DISTRICT	LAND	TAX DESCRIPTION	TAXABLE VALUE		
CURRENT OWNERS ADDRESS	PARCEL SIZE/GRID COORD	TOTAL	SPECIAL DISTRICTS	ACCOUNT NO.		
***** 98.033-1-14.1 *****						
98.033-1-14.1	Cr 6					1- 40- 7
Blentsch Joan	311 Res vac land - WTRFNT		COUNTY TAXABLE VALUE	98.033-1-14.1		
5319 Lawton Ave	Morristown 406001	75,000	TOWN TAXABLE VALUE			
Oakland, CA 94618	382'wf	75,000	SCHOOL TAXABLE VALUE			
	FRNT 382.00 DPTH		FD027 Fire Protection 1		75,000 TO M	
	ACRES 4.30					
	EAST-0181111 NRTH-1660944					
	DEED BOOK 2010 PG-14207					
	FULL MARKET VALUE	75,000				
***** 98.033-1-14.2 *****						
98.033-1-14.2	3866 Cr 6					
Buck Kenneth J	210 1 Family Res - WTRFNT		Vet - Wart 41121	0	12,000	12,000 0
Buck Valerie Lynne	Morristown 406001	72,000	Enhanced S 41834	0	0	0 62,200
44515 St Lawrence Ave	264'wf	195,000	COUNTY TAXABLE VALUE		183,000	
Alexandria Bay, NY 13607	FRNT 264.00 DPTH		TOWN TAXABLE VALUE		183,000	
	ACRES 2.60		SCHOOL TAXABLE VALUE		132,800	
	EAST-0180858 NRTH-1660787		FD027 Fire Protection 1		195,000 TO M	
PRIOR OWNER ON 3/01/2012	DEED BOOK 2012 PG-1783					
Buck Kenneth J	FULL MARKET VALUE	195,000				
***** 98.033-1-15 *****						
98.033-1-15	3862 Cr 6					1- 58- 5
Richard Terry	270 Mfg housing - WTRFNT		COUNTY TAXABLE VALUE		68,600	
Updegraff Tammy	Morristown 406001	29,600	TOWN TAXABLE VALUE		68,600	
1535 Roxbury Rd	FRNT 50.00 DPTH 492.00	68,600	SCHOOL TAXABLE VALUE		68,600	
Shippingburg, PA 17257	EAST-0180744 NRTH-1660738		FD027 Fire Protection 1		68,600 TO M	
	DEED BOOK 2004 PG-14426					
	FULL MARKET VALUE	68,600				
***** 98.033-1-16 *****						
98.033-1-16	7 Big Oak Rd/prvt					1- 80-12
Cobb William M Sr	270 Mfg housing - WTRFNT		COUNTY TAXABLE VALUE		38,700	
Cobb Leah	Morristown 406001	30,300	TOWN TAXABLE VALUE		38,700	
6789 State Route 41	Also 981/755	38,700	SCHOOL TAXABLE VALUE		38,700	
Homer, NY 13077-8734	139x168xvar		FD027 Fire Protection 1		38,700 TO M	
	FRNT 55.00 DPTH					
	ACRES 0.80					
	EAST-0180676 NRTH-1660630					
	DEED BOOK 989 PG-00509					
	FULL MARKET VALUE	38,700				
***** 98.033-1-17 *****						
98.033-1-17	11 Big Oak Rd/prvt					1- 22-12
O'Dell Ronald W	260 Seasonal res - WTRFNT		COUNTY TAXABLE VALUE		56,960	
3545 River Rd	Morristown 406001	28,200	TOWN TAXABLE VALUE		56,960	
Downsville, NY 13755	88x99x78x137 Seas Lot 1	56,960	SCHOOL TAXABLE VALUE		56,960	
	FRNT 137.00 DPTH 71.00		FD027 Fire Protection 1		56,960 TO M	
	EAST-0180715 NRTH-1660524					
	DEED BOOK 1010 PG-00257					
	FULL MARKET VALUE	56,960				

STATE OF NEW YORK
 COUNTY - St Lawrence
 TOWN - Morristown
 SWIS - 406089

2 0 1 2 F I N A L A S S E S S M E N T R O L L
 T A X A B L E SECTION OF THE ROLL - 1

PAGE 470
 VALUATION DATE-JUL 01, 2011
 TAXABLE STATUS DATE-MAR 01, 2012

TAX MAP NUMBER SEQUENCE
 UNIFORM PERCENT OF VALUE IS 100.00
 UNIFORM PERCENT OF VALUE IS 100.00

TAX MAP PARCEL NUMBER	PROPERTY LOCATION & CLASS	ASSESSMENT	EXEMPTION CODE-----	COUNTY-----	TOWN-----	SCHOOL
CURRENT OWNERS NAME	SCHOOL DISTRICT	LAND	TAX DESCRIPTION	TAXABLE VALUE		
CURRENT OWNERS ADDRESS	PARCEL SIZE/GRID COORD	TOTAL	SPECIAL DISTRICTS			ACCOUNT NO.
***** 98.033-1-18 *****						
98.033-1-18	Big Oak Rd/prvt 314 Rural vac<10		COUNTY TAXABLE VALUE	5,500		1- 36-15
Sobotka Steven J	Morristown 406001	5,500	TOWN TAXABLE VALUE	5,500		
Sobotka Janet M	100x10x114x100x110	5,500	SCHOOL TAXABLE VALUE	5,500		
103 Daniel Dr	FRNT 100.00 DPTH 110.00		FD027 Fire Protection 1	5,500 TO M		
Liverpool, NY 13088	EAST-0180504 NRTH-1660589 DEED BOOK 2004 PG-15449 FULL MARKET VALUE	5,500				
***** 98.033-1-19 *****						
98.033-1-19	3850 Cr 6 210 1 Family Res		Basic Star 41854 0	0	0	1- 80-14.1 30,000
Sobotka Steven J	Morristown 406001	10,300	COUNTY TAXABLE VALUE	43,100		
Sobotka Janet M	FRNT 295.00 DPTH	43,100	TOWN TAXABLE VALUE	43,100		
103 Daniel Dr	ACRES 1.40		SCHOOL TAXABLE VALUE	13,100		
Liverpool, NY 13088	EAST-0180356 NRTH-1660652 DEED BOOK 2004 PG-15448 FULL MARKET VALUE	43,100	FD027 Fire Protection 1	43,100 TO M		
***** 98.033-1-20 *****						
98.033-1-20	23 Big Oak Rd/prvt 260 Seasonal res - WTRFNT		COUNTY TAXABLE VALUE	54,300		1- 80-13
Nodine-Saunders Heidi R	Morristown 406001	25,200	TOWN TAXABLE VALUE	54,300		
998 East Lake Rd	Camps 70X95x72x90	54,300	SCHOOL TAXABLE VALUE	54,300		
Skaneateles, NY 13152	FRNT 70.00 DPTH 94.00		FD027 Fire Protection 1	54,300 TO M		
	EAST-0180397 NRTH-1660468 DEED BOOK 2001 PG-20645 FULL MARKET VALUE	54,300				
***** 98.033-1-21 *****						
98.033-1-21	27 Big Oak Rd/prvt 260 Seasonal res - WTRFNT		COUNTY TAXABLE VALUE	62,000		1- 79-10
Nodine Roger L	Morristown 406001	28,100	TOWN TAXABLE VALUE	62,000		
Nodine Wanda	Seas 114X90x115x70	62,000	SCHOOL TAXABLE VALUE	62,000		
764 N Green Cir	FRNT 114.00 DPTH		FD027 Fire Protection 1	62,000 TO M		
Venice, FL 34285	ACRES 0.20 EAST-0180316 NRTH-1660474 DEED BOOK 2001 PG-16568 FULL MARKET VALUE	62,000				
***** 98.033-1-26.1 *****						
98.033-1-26.1	3854 Cr 6 210 1 Family Res		COUNTY TAXABLE VALUE	49,000		1- 92- 8.21
Jacobs Russell S	Morristown 406001	5,900	TOWN TAXABLE VALUE	49,000		
Johnson Brook C	80x234 (D)	49,000	SCHOOL TAXABLE VALUE	49,000		
3854 County Route 6	FRNT 80.00 DPTH 210.00		FD027 Fire Protection 1	49,000 TO M		
Hammond, NY 13646	ACRES 0.40 EAST-0180548 NRTH-1660765 DEED BOOK 2009 PG-1564 FULL MARKET VALUE	49,000				

STATE OF NEW YORK
COUNTY - St Lawrence
TOWN - Morristown
SWIS - 406089

2 0 1 2 F I N A L A S S E S S M E N T R O L L
T A X A B L E SECTION OF THE ROLL - 1
TAX MAP NUMBER SEQUENCE
UNIFORM PERCENT OF VALUE IS 100.00
UNIFORM PERCENT OF VALUE IS 100.00

PAGE 471
VALUATION DATE-JUL 01, 2011
TAXABLE STATUS DATE-MAR 01, 2012

TAX MAP PARCEL NUMBER	PROPERTY LOCATION & CLASS	ASSESSMENT	EXEMPTION CODE-----	COUNTY-----	TOWN-----	SCHOOL
CURRENT OWNERS NAME	SCHOOL DISTRICT	LAND	TAX DESCRIPTION	TAXABLE VALUE		
CURRENT OWNERS ADDRESS	PARCEL SIZE/GRID COORD	TOTAL	SPECIAL DISTRICTS			ACCOUNT NO.
***** 98.033-1-26.2 *****						
3858 Cr 6						1- 92- 8.22
98.033-1-26.2	270 Mfg housing		Enhanced S 41834	0	0	56,000
Rotondo Richard N	Morristown 406001	6,400	COUNTY TAXABLE VALUE		56,000	
3858 County Route 6	FRNT 88.00 DPTH 232.00	56,000	TOWN TAXABLE VALUE		56,000	
Hammond, NY 13646	BANK8888869		SCHOOL TAXABLE VALUE		0	
	EAST-0180614 NRTH-1660807		FD027 Fire Protection 1		56,000	TO M
	DEED BOOK 2005 PG-14731					
	FULL MARKET VALUE	56,000				
***** 98.033-1-27 *****						
3900 Cr 6						1- 69-16
98.033-1-27	312 Vac w/imprv - WTRFNT		COUNTY TAXABLE VALUE		86,000	
Blackburn Linda B	Morristown 406001	67,000	TOWN TAXABLE VALUE		86,000	
Finley Sheila M	Also 1076/744	86,000	SCHOOL TAXABLE VALUE		86,000	
3900 County Route 6	2 Seas Res		FD027 Fire Protection 1		86,000	TO M
Hammond, NY 13646	FRNT 318.00 DPTH					
	ACRES 1.60					
	EAST-0181460 NRTH-1661091					
	DEED BOOK 2003 PG-19683					
	FULL MARKET VALUE	86,000				
***** 98.033-1-29 *****						
21 Big Oak Rd/prvt						1- 80-14.2
98.033-1-29	260 Seasonal res - WTRFNT		COUNTY TAXABLE VALUE		61,200	
Kellogg Cynthia A	Morristown 406001	25,600	TOWN TAXABLE VALUE		61,200	
Kellogg Marie S	Seasonal	61,200	SCHOOL TAXABLE VALUE		61,200	
131 Pomeroy St	FRNT 62.00 DPTH 114.00		FD027 Fire Protection 1		61,200	TO M
Rochester, NY 14621	EAST-0180468 NRTH-1660471					
	DEED BOOK 2008 PG-15082					
	FULL MARKET VALUE	61,200				
***** 98.033-1-30 *****						
19 Big Oak Rd/prvt						1- 80-14.3
98.033-1-30	260 Seasonal res		Basic Star 41854	0	0	30,000
Barnes Leo P Jr	Morristown 406001	26,700	COUNTY TAXABLE VALUE		54,200	
Barnes Lynn Marie	Lot 3 65X113x66'wfx117	54,200	TOWN TAXABLE VALUE		54,200	
19 Big Oak Rd	FRNT 65.00 DPTH 115.00		SCHOOL TAXABLE VALUE		24,200	
Hammond, NY 13646	EAST-0180526 NRTH-1660480		FD027 Fire Protection 1		54,200	TO M
	DEED BOOK 2008 PG-16886					
	FULL MARKET VALUE	54,200				
***** 98.033-1-31 *****						
15 Big Oak Rd/prvt						1- 80-14.4
98.033-1-31	260 Seasonal res		COUNTY TAXABLE VALUE		82,000	
Ward Grant H	Morristown 406001	23,800	TOWN TAXABLE VALUE		82,000	
631 Susquehanna Ave	36x28x41x78x67'wfx113	82,000	SCHOOL TAXABLE VALUE		82,000	
Lansdale, PA 19446	Lot 2 20'Row To Lake		FD027 Fire Protection 1		82,000	TO M
	FRNT 67.00 DPTH 92.00					
	EAST-0180613 NRTH-1660488					
	DEED BOOK 2001 PG-3642					
	FULL MARKET VALUE	82,000				

STATE OF NEW YORK
 COUNTY - St Lawrence
 TOWN - Morristown
 SWIS - 406089

2 0 1 2 F I N A L A S S E S S M E N T R O L L
 T A X A B L E SECTION OF THE ROLL - 1

PAGE 472
 VALUATION DATE-JUL 01, 2011
 TAXABLE STATUS DATE-MAR 01, 2012

TAX MAP NUMBER SEQUENCE
 UNIFORM PERCENT OF VALUE IS 100.00
 UNIFORM PERCENT OF VALUE IS 100.00

TAX MAP PARCEL NUMBER	PROPERTY LOCATION & CLASS	ASSESSMENT	EXEMPTION CODE-----	COUNTY-----	TOWN-----	SCHOOL
CURRENT OWNERS NAME	SCHOOL DISTRICT	LAND	TAX DESCRIPTION	TAXABLE VALUE		ACCOUNT NO.
CURRENT OWNERS ADDRESS	PARCEL SIZE/GRID COORD	TOTAL	SPECIAL DISTRICTS			

98.033-2-1.1	19 Scotch Bush Rd 210 1 Family Res		Basic Star 41854	0	0	1-111-12.1
Bouchey Steven P	Morristown 406001	9,800	COUNTY TAXABLE VALUE		67,500	30,000
Bouchey Rose	Also 999/385	67,500	TOWN TAXABLE VALUE		67,500	
19 Scotch Bush Rd	179x247x123x246		SCHOOL TAXABLE VALUE		37,500	
Hammond, NY 13646	FRNT 179.00 DPTH 247.00		AG001 Ag Dist #1		.00 MT	
	EAST-0181470 NRTH-1661557		FD027 Fire Protection 1		67,500 TO M	
	DEED BOOK 999 PG-00590					
	FULL MARKET VALUE	67,500				

98.033-2-2.111	3875 Cr 6 312 Vac w/imprv		COUNTY TAXABLE VALUE		19,600	1- 28-15.11
Bracy Herbert W	Morristown 406001	700	TOWN TAXABLE VALUE		19,600	
Bracy Bonnie	FRNT 285.00 DPTH	19,600	SCHOOL TAXABLE VALUE		19,600	
2525 Hickory Free Road	ACRES 1.40		AG001 Ag Dist #1		.00 MT	
St Cloud, FL 34772	EAST-0180921 NRTH-1661311		FD027 Fire Protection 1		19,600 TO M	
	DEED BOOK 883 PG-00797					
	FULL MARKET VALUE	19,600				

98.033-2-2.112	3883 Cr 6 210 1 Family Res		Basic Star 41854	0	0	30,000
Kanaly Lawrence	Morristown 406001	10,200	COUNTY TAXABLE VALUE		99,300	
Kanaly Tammy	FRNT 209.00 DPTH	99,300	TOWN TAXABLE VALUE		99,300	
3883 County Route 6	ACRES 1.00		SCHOOL TAXABLE VALUE		69,300	
Hammond, NY 13646	EAST-0181131 NRTH-1661428		AG001 Ag Dist #1		.00 MT	
	DEED BOOK 1036 PG-00517		FD027 Fire Protection 1		99,300 TO M	
	FULL MARKET VALUE	99,300				

98.033-2-2.113	Cr 6 311 Res vac land		COUNTY TAXABLE VALUE		700	
Bracy Herbert	Morristown 406001	700	TOWN TAXABLE VALUE		700	
Bracy Bonnie	FRNT 150.00 DPTH	700	SCHOOL TAXABLE VALUE		700	
2525 Hickory Free Road	ACRES 2.00		AG001 Ag Dist #1		.00 MT	
St Cloud, FL 34772	EAST-0181296 NRTH-1661556		FD027 Fire Protection 1		700 TO M	
	DEED BOOK 883 PG-00797					
	FULL MARKET VALUE	700				

98.033-2-5	3865 Cr 6 210 1 Family Res		Basic Star 41854	0	0	1-108- 6.2
Emrich Dianne M	Morristown 406001	10,200	COUNTY TAXABLE VALUE		70,700	30,000
3865 County Route 6	FRNT 209.00 DPTH 209.00	70,700	TOWN TAXABLE VALUE		70,700	
Hammond, NY 13646	ACRES 1.00		SCHOOL TAXABLE VALUE		40,700	
	EAST-0180700 NRTH-1661182		AG001 Ag Dist #1		.00 MT	
	DEED BOOK 2003 PG-10396		FD027 Fire Protection 1		70,700 TO M	
	FULL MARKET VALUE	70,700				

STATE OF NEW YORK
 COUNTY - St Lawrence
 TOWN - Morristown
 SWIS - 406089

2 0 1 2 F I N A L A S S E S S M E N T R O L L
 T A X A B L E SECTION OF THE ROLL - 1
 TAX MAP NUMBER SEQUENCE
 UNIFORM PERCENT OF VALUE IS 100.00
 UNIFORM PERCENT OF VALUE IS 100.00

PAGE 473
 VALUATION DATE-JUL 01, 2011
 TAXABLE STATUS DATE-MAR 01, 2012

TAX MAP PARCEL NUMBER	PROPERTY LOCATION & CLASS	ASSESSMENT	EXEMPTION CODE-----	COUNTY-----	TOWN-----	SCHOOL
CURRENT OWNERS NAME	SCHOOL DISTRICT	LAND	TAX DESCRIPTION	TAXABLE VALUE		
CURRENT OWNERS ADDRESS	PARCEL SIZE/GRID COORD	TOTAL	SPECIAL DISTRICTS			ACCOUNT NO.
***** 98.033-2-6.1 *****						
	3857 Cr 6					1-92-8.12
98.033-2-6.1	210 1 Family Res		Vet - Comb 41131	0	20,000	20,000 0
Armstrong Keith J	Morristown 406001	10,700	Vet - Disa 41141	0	37,920	37,920 0
3857 County Route 6	FRNT 238.00 DPTH 208.00	94,800	Enhanced S 41834	0	0	0 62,200
Hammond, NY 13646	EAST-0180515 NRTH-1661050		COUNTY TAXABLE VALUE		36,880	
	DEED BOOK 1082 PG-1		TOWN TAXABLE VALUE		36,880	
	FULL MARKET VALUE	94,800	SCHOOL TAXABLE VALUE		32,600	
			AG001 Ag Dist #1		.00 MT	
			FD027 Fire Protection 1		94,800	TO M
***** 98.033-2-6.2 *****						
	3845 Cr 6					
98.033-2-6.2	210 1 Family Res		Basic Star 41854	0	0	0 30,000
Ward Jeremy M	Morristown 406001	10,700	COUNTY TAXABLE VALUE		80,800	
Ward-Miller Cynthia L	238x209x215x207	80,800	TOWN TAXABLE VALUE		80,800	
3845 County Route 6	FRNT 238.00 DPTH 208.00		SCHOOL TAXABLE VALUE		50,800	
Hammond, NY 13646	ACRES 1.10		AG001 Ag Dist #1		.00 MT	
	EAST-0180307 NRTH-1660919		FD027 Fire Protection 1		80,800	TO M
	DEED BOOK 2004 PG-13680					
	FULL MARKET VALUE	80,800				
***** 98.033-2-7 *****						
	Scotch Bush Rd & Cr 6					
98.033-2-7	311 Res vac land		COUNTY TAXABLE VALUE		8,400	
Wilson Jon N	Morristown 406001	8,400	TOWN TAXABLE VALUE		8,400	
Wilson June	FRNT 265.00 DPTH	8,400	SCHOOL TAXABLE VALUE		8,400	
554 English Settlement Rd	ACRES 1.70		AG001 Ag Dist #1		.00 MT	
Ogdensburg, NY 13669	EAST-0181588 NRTH-1661689		FD027 Fire Protection 1		8,400	TO M
	DEED BOOK 1095 PG-242					
	FULL MARKET VALUE	8,400				
***** 98.033-3-1 *****						
	Cr 6					1- 35-11.11
98.033-3-1	311 Res vac land		COUNTY TAXABLE VALUE		1,500	
Camarda Thomas L	Morristown 406001	1,500	TOWN TAXABLE VALUE		1,500	
Camarda Michelle L	road camp	1,500	SCHOOL TAXABLE VALUE		1,500	
4 Turner Ln	ACRES 1.40		FD027 Fire Protection 1		1,500	TO M
Hammond, NY 13646	EAST-0182551 NRTH-1662174					
	DEED BOOK 1103 PG-904					
	FULL MARKET VALUE	1,500				
***** 98.033-3-2 *****						
	4 Turner Lane/prvt					1- 35-11.2
98.033-3-2	210 1 Family Res - WTRFNT		Basic Star 41854	0	0	0 30,000
Camarda Thomas L	Morristown 406001	55,700	COUNTY TAXABLE VALUE		178,000	
Camarda Michelle L	245x195x100x66x100x255	178,000	TOWN TAXABLE VALUE		178,000	
4 Turner Ln	ACRES 1.00		SCHOOL TAXABLE VALUE		148,000	
Hammond, NY 13646	EAST-0182800 NRTH-1662165		FD027 Fire Protection 1		178,000	TO M
	DEED BOOK 1103 PG-904					
	FULL MARKET VALUE	178,000				

STATE OF NEW YORK
 COUNTY - St Lawrence
 TOWN - Morristown
 SWIS - 406089

2 0 1 2 F I N A L A S S E S S M E N T R O L L
 T A X A B L E SECTION OF THE ROLL - 1

PAGE 474
 VALUATION DATE-JUL 01, 2011
 TAXABLE STATUS DATE-MAR 01, 2012

TAX MAP NUMBER SEQUENCE
 UNIFORM PERCENT OF VALUE IS 100.00
 UNIFORM PERCENT OF VALUE IS 100.00

TAX MAP PARCEL NUMBER	PROPERTY LOCATION & CLASS	ASSESSMENT	EXEMPTION CODE-----	COUNTY-----	TOWN-----	SCHOOL
CURRENT OWNERS NAME	SCHOOL DISTRICT	LAND	TAX DESCRIPTION	TAXABLE VALUE		
CURRENT OWNERS ADDRESS	PARCEL SIZE/GRID COORD	TOTAL	SPECIAL DISTRICTS	ACCOUNT NO.		
***** 98.033-3-3 *****						
98.033-3-3	3 Turner Ln/prvt					1- 35-11.13
Flanders Lee	210 1 Family Res - WTRFNT	38,400	Enhanced S 41834	0	0	0 62,200
Flanders Bessie	Morristown 406001	93,200	COUNTY TAXABLE VALUE			93,200
3 Turner Ln	110x152x123x194		TOWN TAXABLE VALUE			93,200
Hammond, NY 13646-3139	ACRES 0.40		SCHOOL TAXABLE VALUE			31,000
	EAST-0182666 NRTH-1662036		FD027 Fire Protection 1			93,200 TO M
	DEED BOOK 975 PG-1062					
	FULL MARKET VALUE	93,200				
***** 98.033-3-4 *****						
98.033-3-4	2 Turner Lane/prvt					1- 35-11.14
Burns Blaine E	210 1 Family Res - WTRFNT	38,400	COUNTY TAXABLE VALUE			88,100
Burns Cheryl R	Morristown 406001	88,100	TOWN TAXABLE VALUE			88,100
51 Benson Ave	113x132x113x152		SCHOOL TAXABLE VALUE			88,100
Pennsville, NJ 08070	ACRES 0.40 BANK8888864		FD027 Fire Protection 1			88,100 TO M
	EAST-0182560 NRTH-1661950					
	DEED BOOK 2003 PG-15029					
	FULL MARKET VALUE	88,100				

STATE OF NEW YORK
 COUNTY - St Lawrence
 TOWN - Morristown
 SWIS - 406089

2 0 1 2 F I N A L A S S E S S M E N T R O L L
 T A X A B L E SECTION OF THE ROLL - 1
 M A P S E C T I O N - 098
 S U B - S E C T I O N - 033
 UNIFORM PERCENT OF VALUE IS 100.00

PAGE 475
 VALUATION DATE-JUL 01, 2011
 TAXABLE STATUS DATE-MAR 01, 2012
 RPS150/V04/L015
 CURRENT DATE 6/14/2012

*** S P E C I A L D I S T R I C T S U M M A R Y ***

CODE	DISTRICT NAME	TOTAL PARCELS	EXTENSION TYPE	EXTENSION VALUE	AD VALOREM VALUE	EXEMPT AMOUNT	TAXABLE VALUE
AG001	Ag Dist #1	8	MOVTAX				
FD027	Fire Protectio	36	TOTAL M		2553,060		2553,060

*** S C H O O L D I S T R I C T S U M M A R Y ***

CODE	DISTRICT NAME	TOTAL PARCELS	ASSESSED LAND	ASSESSED TOTAL	EXEMPT AMOUNT	TOTAL TAXABLE	STAR AMOUNT	STAR TAXABLE
406001	Morristown	36	1007,300	2553,060		2553,060	604,800	1948,260
	S U B - T O T A L	36	1007,300	2553,060		2553,060	604,800	1948,260
	T O T A L	36	1007,300	2553,060		2553,060	604,800	1948,260

*** S Y S T E M C O D E S S U M M A R Y ***

NO SYSTEM EXEMPTIONS AT THIS LEVEL

*** E X E M P T I O N S U M M A R Y ***

CODE	DESCRIPTION	TOTAL PARCELS	COUNTY	TOWN	SCHOOL
41121	Vet - Wart	1	12,000	12,000	
41131	Vet - Comb	1	20,000	20,000	
41141	Vet - Disa	1	37,920	37,920	
41834	Enhanced S	5			304,800
41854	Basic Star	10			300,000
	T O T A L	18	69,920	69,920	604,800

STATE OF NEW YORK
COUNTY - St Lawrence
TOWN - Morristown
SWIS - 406089

2 0 1 2 F I N A L A S S E S S M E N T R O L L
T A X A B L E SECTION OF THE ROLL - 1
M A P S E C T I O N - 098
S U B - S E C T I O N - 033
UNIFORM PERCENT OF VALUE IS 100.00

PAGE 476
VALUATION DATE-JUL 01, 2011
TAXABLE STATUS DATE-MAR 01, 2012
RPS150/V04/L015
CURRENT DATE 6/14/2012

*** G R A N D T O T A L S ***

ROLL SEC	DESCRIPTION	TOTAL PARCELS	ASSESSED LAND	ASSESSED TOTAL	TAXABLE COUNTY	TAXABLE TOWN	TAXABLE SCHOOL	STAR TAXABLE
1	TAXABLE	36	1007,300	2553,060	2483,140	2483,140	2553,060	1948,260

STATE OF NEW YORK
 COUNTY - St Lawrence
 TOWN - Morristown
 SWIS - 406089

2 0 1 2 F I N A L A S S E S S M E N T R O L L
 T A X A B L E SECTION OF THE ROLL - 1

PAGE 477
 VALUATION DATE-JUL 01, 2011
 TAXABLE STATUS DATE-MAR 01, 2012

TAX MAP NUMBER SEQUENCE
 UNIFORM PERCENT OF VALUE IS 100.00
 UNIFORM PERCENT OF VALUE IS 100.00

TAX MAP PARCEL NUMBER	PROPERTY LOCATION & CLASS	ASSESSMENT	EXEMPTION CODE-----	COUNTY-----	TOWN-----	SCHOOL
CURRENT OWNERS NAME	SCHOOL DISTRICT	LAND	TAX DESCRIPTION	TAXABLE VALUE		
CURRENT OWNERS ADDRESS	PARCEL SIZE/GRID COORD	TOTAL	SPECIAL DISTRICTS	ACCOUNT NO.		

98.040-1-1	3788 Cr 6 210 1 Family Res - WTRFNT Morristown 406001	54,100	Basic Star 41854	0	0	0 30,000
Carter Jay J	FRNT 202.00 DPTH 300.00	95,200	COUNTY TAXABLE VALUE		95,200	
5599 State Highway 812	ACRES 1.30		TOWN TAXABLE VALUE		95,200	
Ogdensburg, NY 13669	EAST-0179266 NRTH-1659846		SCHOOL TAXABLE VALUE		65,200	
	DEED BOOK 2003 PG-9508		FD027 Fire Protection 1		95,200 TO M	
	FULL MARKET VALUE	95,200				

98.040-1-2.1	3774 Cr 6 210 1 Family Res - WTRFNT Morristown 406001	42,900	Basic Star 41854	0	0	0 30,000
Ott Robert J	Water Front	170,100	COUNTY TAXABLE VALUE		170,100	
Ott Joanne	ACRES 2.30		TOWN TAXABLE VALUE		170,100	
3774 County Route 6	EAST-0179107 NRTH-1659654		SCHOOL TAXABLE VALUE		140,100	
Hammond, NY 13646	DEED BOOK 1101 PG-249		FD027 Fire Protection 1		170,100 TO M	
	FULL MARKET VALUE	170,100				

98.040-1-2.2	3770 Cr 6 210 1 Family Res - WTRFNT Morristown 406001	42,400	Basic Star 41854	0	0	0 30,000
Nadeau John	105x367x104x334	219,000	COUNTY TAXABLE VALUE		219,000	
3770 County Route 6	FRNT 104.00 DPTH 344.00		TOWN TAXABLE VALUE		219,000	
Hammond, NY 13646	EAST-0178955 NRTH-1659507		SCHOOL TAXABLE VALUE		189,000	
	DEED BOOK 2006 PG-20643		FD027 Fire Protection 1		219,000 TO M	
	FULL MARKET VALUE	219,000				

98.040-1-3.1	3766 Cr 6 210 1 Family Res - WTRFNT Morristown 406001	40,200	Vet - Wart 41121	0	12,000	12,000 0
Whitmarsh Charles E	89'wf Seas Mh	129,500	Enhanced S 41834	0	0	0 62,200
62 Ashbury Circle	FRNT 89.00 DPTH 358.00		COUNTY TAXABLE VALUE		117,500	
Rochester, NY 14612	EAST-0178892 NRTH-1659426		TOWN TAXABLE VALUE		117,500	
	DEED BOOK 2000 PG-20032		SCHOOL TAXABLE VALUE		67,300	
PRIOR OWNER ON 3/01/2012	DEED BOOK 2000 PG-20032		FD027 Fire Protection 1		129,500 TO M	
Whitmarsh Charles E	FULL MARKET VALUE	129,500				

98.040-1-4.11	3762 Cr 6 210 1 Family Res - WTRFNT Morristown 406001	39,600	Enhanced S 41834	0	0	0 62,200
Whitmarsh Bruce R	100x323x89'wfx88x173x35	166,000	COUNTY TAXABLE VALUE		166,000	
Whitmarsh Ellen M	FRNT 89.00 DPTH 303.00		TOWN TAXABLE VALUE		166,000	
3762 County Route 6	EAST-0178821 NRTH-1659360		SCHOOL TAXABLE VALUE		103,800	
Hammond, NY 13646	DEED BOOK 2006 PG-6061		FD027 Fire Protection 1		166,000 TO M	
	FULL MARKET VALUE	166,000				

STATE OF NEW YORK
 COUNTY - St Lawrence
 TOWN - Morristown
 SWIS - 406089

2 0 1 2 F I N A L A S S E S S M E N T R O L L
 T A X A B L E SECTION OF THE ROLL - 1
 TAX MAP NUMBER SEQUENCE
 UNIFORM PERCENT OF VALUE IS 100.00
 UNIFORM PERCENT OF VALUE IS 100.00

PAGE 478
 VALUATION DATE-JUL 01, 2011
 TAXABLE STATUS DATE-MAR 01, 2012

TAX MAP PARCEL NUMBER	PROPERTY LOCATION & CLASS	ASSESSMENT	EXEMPTION CODE-----	COUNTY-----	TOWN-----	SCHOOL
CURRENT OWNERS NAME	SCHOOL DISTRICT	LAND	TAX DESCRIPTION	TAXABLE VALUE		
CURRENT OWNERS ADDRESS	PARCEL SIZE/GRID COORD	TOTAL	SPECIAL DISTRICTS	ACCOUNT NO.		
***** 98.040-1-5.1 *****						
3758	Cr 6					1- 91- 9
98.040-1-5.1	270 Mfg housing - WTRFNT		COUNTY TAXABLE VALUE	57,700		
Drake Frank J	Morristown 406001	42,000	TOWN TAXABLE VALUE	57,700		
63 State Route 104A	Seas Mh	57,700	SCHOOL TAXABLE VALUE	57,700		
Oswego, NY 13126	FRNT 110.00 DPTH 230.00		FD027 Fire Protection 1	57,700	TO M	
	EAST-0178754 NRTH-1659296					
	DEED BOOK 1046 PG-00260					
	FULL MARKET VALUE	57,700				
***** 98.040-1-6 *****						
3752	Cr 6					1- 59-10
98.040-1-6	210 1 Family Res - WTRFNT		Vet - Comb 41131	0	20,000	20,000 0
Maier David R	Morristown 406001	43,900	Vet - Disa 41141	0	14,500	14,500 0
Maier Roberta L	125x244x125x235	145,000	Basic Star 41854	0	0	0 30,000
3752 County Route 6	FRNT 125.00 DPTH 240.00		COUNTY TAXABLE VALUE	110,500		
Hammond, NY 13646	EAST-0178677 NRTH-1659219		TOWN TAXABLE VALUE	110,500		
	DEED BOOK 2007 PG-15789		SCHOOL TAXABLE VALUE	115,000		
	FULL MARKET VALUE	145,000	FD027 Fire Protection 1	145,000	TO M	
***** 98.040-1-7 *****						
3750	Cr 6					1- 58-12
98.040-1-7	270 Mfg housing - WTRFNT		COUNTY TAXABLE VALUE	52,000		
Loveless Dorothy M (LU)	Morristown 406001	36,700	TOWN TAXABLE VALUE	52,000		
21 Woodlawn Ave	75x235x81x244 Trlr	52,000	SCHOOL TAXABLE VALUE	52,000		
Fairport, NY 14450	FRNT 75.00 DPTH 235.00		FD027 Fire Protection 1	52,000	TO M	
	EAST-0178603 NRTH-1659141					
PRIOR OWNER ON 3/01/2012	DEED BOOK 2012 PG-3469					
Loveless Dorothy M (LU)	FULL MARKET VALUE	52,000				
***** 98.040-1-8 *****						
3746	Cr 6					1- 40- 9
98.040-1-8	260 Seasonal res - WTRFNT		COUNTY TAXABLE VALUE	74,600		
Hosterman James L	Morristown 406001	40,500	TOWN TAXABLE VALUE	74,600		
54 Paul St	100x235x98x226 Seas	74,600	SCHOOL TAXABLE VALUE	74,600		
Belvidere, NJ 07823	FRNT 98.00 DPTH 230.00		FD027 Fire Protection 1	74,600	TO M	
	EAST-0178546 NRTH-1659075					
	DEED BOOK 00969 PG-00158					
	FULL MARKET VALUE	74,600				
***** 98.040-1-9 *****						
3742	Cr 6					
98.040-1-9	210 1 Family Res - WTRFNT		COUNTY TAXABLE VALUE	90,000		
Matt August F	Morristown 406001	33,900	TOWN TAXABLE VALUE	90,000		
PO Box 6375	(Res U Const)	90,000	SCHOOL TAXABLE VALUE	90,000		
Syracuse, NY 13217	FRNT 67.00 DPTH 210.00		AG001 Ag Dist #1	.00	MT	
	BANK8888830		FD027 Fire Protection 1	90,000	TO M	
	EAST-0178483 NRTH-1659016					
	DEED BOOK 2010 PG-12597					
	FULL MARKET VALUE	90,000				

STATE OF NEW YORK
 COUNTY - St Lawrence
 TOWN - Morristown
 SWIS - 406089

2 0 1 2 F I N A L A S S E S S M E N T R O L L
 T A X A B L E SECTION OF THE ROLL - 1
 TAX MAP NUMBER SEQUENCE
 UNIFORM PERCENT OF VALUE IS 100.00
 UNIFORM PERCENT OF VALUE IS 100.00

PAGE 479
 VALUATION DATE-JUL 01, 2011
 TAXABLE STATUS DATE-MAR 01, 2012

TAX MAP PARCEL NUMBER	PROPERTY LOCATION & CLASS	ASSESSMENT	EXEMPTION CODE-----	COUNTY-----	TOWN-----	SCHOOL
CURRENT OWNERS NAME	SCHOOL DISTRICT	LAND	TAX DESCRIPTION	TAXABLE VALUE		
CURRENT OWNERS ADDRESS	PARCEL SIZE/GRID COORD	TOTAL	SPECIAL DISTRICTS	ACCOUNT NO.		

98.040-1-10	3736 Cr 6 210 1 Family Res - WTRFNT		Basic Star 41854	0	0	0 30,000
Roll David W	Morristown 406001	47,800	COUNTY TAXABLE VALUE		156,500	
3732 County Route 6	FRNT 165.00 DPTH 196.00	156,500	TOWN TAXABLE VALUE		156,500	
Hammond, NY 13646	EAST-0178412 NRTH-1658931		SCHOOL TAXABLE VALUE		126,500	
	DEED BOOK 1095 PG-103		FD027 Fire Protection 1		156,500 TO M	
	FULL MARKET VALUE	156,500	*****			

98.040-2-1	3730,3732 Cr 6 417 Cottages - WTRFNT		COUNTY TAXABLE VALUE		231,200	1- 50- 8
Roll David W	Morristown 406001	33,700	TOWN TAXABLE VALUE		231,200	
Roll David L	(camp U Const)	231,200	SCHOOL TAXABLE VALUE		231,200	
3732 County Route 6	Resort 150X178x160x175		FD027 Fire Protection 1		231,200 TO M	
Hammond, NY 13646	FRNT 160.00 DPTH 171.00		*****			
	EAST-0178295 NRTH-1658806		*****			
	DEED BOOK 1079 PG-824		*****			
	FULL MARKET VALUE	231,200	*****			

98.040-2-2	3722,3724 Cr 6 417 Cottages - WTRFNT		COUNTY TAXABLE VALUE		115,630	1- 84-11
Walters Grace M	Morristown 406001	34,000	TOWN TAXABLE VALUE		115,630	
PO Box 114	Also 2006/1946	115,630	SCHOOL TAXABLE VALUE		115,630	
Brier Hill, NY 13614-1259	184'wfx27x98x219x174		FD027 Fire Protection 1		115,630 TO M	
	FRNT 184.00 DPTH		*****			
	ACRES 0.60		*****			
	EAST-0178181 NRTH-1658681		*****			
	DEED BOOK 2009 PG-3783		*****			
	FULL MARKET VALUE	115,630	*****			

98.040-2-3	3718 Cr 6 270 Mfg housing - WTRFNT		COUNTY TAXABLE VALUE		41,300	1- 33- 2
Gronowski Erik	Morristown 406001	26,200	TOWN TAXABLE VALUE		41,300	
Gronowski Cassandra	68x120x70x98 Seasonal	41,300	SCHOOL TAXABLE VALUE		41,300	
7022 Wetmore Rd	FRNT 68.00 DPTH 107.00		FD027 Fire Protection 1		41,300 TO M	
Glenfield, NY 13343	EAST-0178090 NRTH-1658596		*****			
	DEED BOOK 2011 PG-11027		*****			
	FULL MARKET VALUE	41,300	*****			

98.040-2-4	3716 Cr 6 260 Seasonal res - WTRFNT		COUNTY TAXABLE VALUE		67,600	1- 64- 8
Otis Robert Jr	Morristown 406001	22,900	TOWN TAXABLE VALUE		67,600	
Otis Kimberly	65'wfx77x71x94	67,600	SCHOOL TAXABLE VALUE		67,600	
35 Haggert Rd	FRNT 65.00 DPTH 85.00		FD027 Fire Protection 1		67,600 TO M	
Ogdensburg, NY 13669	EAST-0178042 NRTH-1658543		*****			
	DEED BOOK 2006 PG-12497		*****			
	FULL MARKET VALUE	67,600	*****			

STATE OF NEW YORK
 COUNTY - St Lawrence
 TOWN - Morristown
 SWIS - 406089

2 0 1 2 F I N A L A S S E S S M E N T R O L L
 T A X A B L E SECTION OF THE ROLL - 1

PAGE 480
 VALUATION DATE-JUL 01, 2011
 TAXABLE STATUS DATE-MAR 01, 2012

TAX MAP NUMBER SEQUENCE
 UNIFORM PERCENT OF VALUE IS 100.00
 UNIFORM PERCENT OF VALUE IS 100.00

TAX MAP PARCEL NUMBER	PROPERTY LOCATION & CLASS	ASSESSMENT	EXEMPTION CODE-----	COUNTY-----	TOWN-----	SCHOOL
CURRENT OWNERS NAME	SCHOOL DISTRICT	LAND	TAX DESCRIPTION	TAXABLE VALUE		
CURRENT OWNERS ADDRESS	PARCEL SIZE/GRID COORD	TOTAL	SPECIAL DISTRICTS			ACCOUNT NO.

98.040-2-5	3714 Cr 6 210 1 Family Res - WTRFNT Morristown 406001	22,700	Home Imp - 44212	0	1,875	0
Smithoover Carl E			Home Impro 44213	0	0	1,875
Smithoover Natalie R	85'wfx53x80x77	63,000	COUNTY TAXABLE VALUE		61,125	
495 Marshall Rd	FRNT 85.00 DPTH 65.00		TOWN TAXABLE VALUE		61,125	
Waterloo, NY 13165	EAST-0177987 NRTH-1658490		SCHOOL TAXABLE VALUE		63,000	
	DEED BOOK 2002 PG-18593		FD027 Fire Protection 1		59,250	TO M
	FULL MARKET VALUE	63,000	3,750 EX			

98.040-4-1	3800 Cr 6 210 1 Family Res - WTRFNT Morristown 406001	36,300	COUNTY TAXABLE VALUE		159,700	1- 28-14.2
Ayers Donald J & Marianne	(eff 80'Wf)	159,700	TOWN TAXABLE VALUE		159,700	
Ayers Taylor N & Joseph M	FRNT 219.00 DPTH		SCHOOL TAXABLE VALUE		159,700	
1819 Cardinal Dr	ACRES 1.40		FD027 Fire Protection 1		159,700	TO M
Cresco, PA 18326	EAST-0179419 NRTH-1660000					
	DEED BOOK 2004 PG-21114					
	FULL MARKET VALUE	159,700				

98.040-4-2	3804 Cr 6 210 1 Family Res - WTRFNT Morristown 406001	37,900	COUNTY TAXABLE VALUE		123,500	1-110- 2
MacDonald Timothy I		123,500	TOWN TAXABLE VALUE		123,500	
MacDonald Jean C	80x214x84x230		SCHOOL TAXABLE VALUE		123,500	
651 Green Valley Rd	FRNT 84.00 DPTH 217.00		FD027 Fire Protection 1		123,500	TO M
Hughesville, PA 17737	EAST-0179531 NRTH-1660096					
	DEED BOOK 2012 PG-1980					
	FULL MARKET VALUE	123,500				

98.040-4-3	3808 Cr 6 210 1 Family Res - WTRFNT Morristown 406001	40,500	Enhanced S 41834	0	0	0
Kio Levi		71,000	COUNTY TAXABLE VALUE		71,000	62,200
Kio Ella	100x213x100x214		TOWN TAXABLE VALUE		71,000	
3808 County Route 6	FRNT 100.00 DPTH 214.00		SCHOOL TAXABLE VALUE		8,800	
Hammond, NY 13646	EAST-0179604 NRTH-1660172		FD027 Fire Protection 1		71,000	TO M
	DEED BOOK 992 PG-667					
	FULL MARKET VALUE	71,000				

STATE OF NEW YORK
 COUNTY - St Lawrence
 TOWN - Morristown
 SWIS - 406089

2 0 1 2 F I N A L A S S E S S M E N T R O L L
 T A X A B L E SECTION OF THE ROLL - 1
 M A P S E C T I O N - 098
 S U B - S E C T I O N - 040
 UNIFORM PERCENT OF VALUE IS 100.00

PAGE 481
 VALUATION DATE-JUL 01, 2011
 TAXABLE STATUS DATE-MAR 01, 2012
 RPS150/V04/L015
 CURRENT DATE 6/14/2012

*** S P E C I A L D I S T R I C T S U M M A R Y ***

CODE	DISTRICT NAME	TOTAL PARCELS	EXTENSION TYPE	EXTENSION VALUE	AD VALOREM VALUE	EXEMPT AMOUNT	TAXABLE VALUE
AG001	Ag Dist #1	1	MOVTAX				
FD027	Fire Protectio	19	TOTAL M		2228,530	3,750	2224,780

*** S C H O O L D I S T R I C T S U M M A R Y ***

CODE	DISTRICT NAME	TOTAL PARCELS	ASSESSED LAND	ASSESSED TOTAL	EXEMPT AMOUNT	TOTAL TAXABLE	STAR AMOUNT	STAR TAXABLE
406001	Morristown	19	718,200	2228,530		2228,530	336,600	1891,930
	S U B - T O T A L	19	718,200	2228,530		2228,530	336,600	1891,930
	T O T A L	19	718,200	2228,530		2228,530	336,600	1891,930

*** S Y S T E M C O D E S S U M M A R Y ***

NO SYSTEM EXEMPTIONS AT THIS LEVEL

*** E X E M P T I O N S U M M A R Y ***

CODE	DESCRIPTION	TOTAL PARCELS	COUNTY	TOWN	SCHOOL
41121	Vet - Wart	1	12,000	12,000	
41131	Vet - Comb	1	20,000	20,000	
41141	Vet - Disa	1	14,500	14,500	
41834	Enhanced S	3			186,600
41854	Basic Star	5			150,000
44212	Home Imp -	1	1,875		
44213	Home Impro	1		1,875	
	T O T A L	13	48,375	48,375	336,600

STATE OF NEW YORK
COUNTY - St Lawrence
TOWN - Morristown
SWIS - 406089

2 0 1 2 F I N A L A S S E S S M E N T R O L L
T A X A B L E SECTION OF THE ROLL - 1
M A P S E C T I O N - 098
S U B - S E C T I O N - 040
UNIFORM PERCENT OF VALUE IS 100.00

PAGE 482
VALUATION DATE-JUL 01, 2011
TAXABLE STATUS DATE-MAR 01, 2012
RPS150/V04/L015
CURRENT DATE 6/14/2012

*** G R A N D T O T A L S ***

ROLL SEC	DESCRIPTION	TOTAL PARCELS	ASSESSED LAND	ASSESSED TOTAL	TAXABLE COUNTY	TAXABLE TOWN	TAXABLE SCHOOL	STAR TAXABLE
1	TAXABLE	19	718,200	2228,530	2180,155	2180,155	2228,530	1891,930

STATE OF NEW YORK
 COUNTY - St Lawrence
 TOWN - Morristown
 SWIS - 406089

2 0 1 2 F I N A L A S S E S S M E N T R O L L
 T A X A B L E SECTION OF THE ROLL - 1

PAGE 483
 VALUATION DATE-JUL 01, 2011
 TAXABLE STATUS DATE-MAR 01, 2012

TAX MAP NUMBER SEQUENCE
 UNIFORM PERCENT OF VALUE IS 100.00
 UNIFORM PERCENT OF VALUE IS 100.00

TAX MAP PARCEL NUMBER	PROPERTY LOCATION & CLASS	ASSESSMENT	EXEMPTION CODE-----	COUNTY-----	TOWN-----	SCHOOL
CURRENT OWNERS NAME	SCHOOL DISTRICT	LAND	TAX DESCRIPTION	TAXABLE VALUE		
CURRENT OWNERS ADDRESS	PARCEL SIZE/GRID COORD	TOTAL	SPECIAL DISTRICTS			ACCOUNT NO.

98.047-1-1	3618 Cr 6 210 1 Family Res - WTRFNT Morristown 406001	22,100	COUNTY TAXABLE VALUE	45,000		1- 89- 3
Haynes Dennis A Sr	85x68x85x57	45,000	TOWN TAXABLE VALUE	45,000		
467 Turner Rd	FRNT 85.00 DPTH 62.00		SCHOOL TAXABLE VALUE	45,000		
Hammond, NY 13646	EAST-0176597 NRTH-1656707		FD027 Fire Protection 1	45,000 TO M		
	DEED BOOK 2007 PG-9668					
	FULL MARKET VALUE	45,000				

98.047-1-2	Cr 6 312 Vac w/imprv - WTRFNT Morristown 406001	20,500	COUNTY TAXABLE VALUE	20,900		1- 44-11
Whitehead Richard D	Boat House 100X59x106x38	20,900	TOWN TAXABLE VALUE	20,900		
Whitehead Doris K	FRNT 100.00 DPTH 50.00		SCHOOL TAXABLE VALUE	20,900		
3627 County Route 6	EAST-0176657 NRTH-1656781		FD027 Fire Protection 1	20,900 TO M		
Hammond, NY 13646	DEED BOOK 1038 PG-371					
	FULL MARKET VALUE	20,900				

98.047-2-1	14 Demot Rd 270 Mfg housing Morristown 406001	10,700	Vet - Wart 41121	0	4,395	4,395 0
Morrison William J	Also 2001/19329	29,300	Enhanced S 41834	0	0	0 29,300
14 Demot Rd	1.4A(D)		COUNTY TAXABLE VALUE	24,905		
Hammond, NY 13646	293'wFx207x305x207		TOWN TAXABLE VALUE	24,905		
	FRNT 293.00 DPTH 207.00		SCHOOL TAXABLE VALUE	0		
	ACRES 1.10		FD027 Fire Protection 1	29,300 TO M		
	EAST-0176870 NRTH-1657752					
	DEED BOOK 1103 PG-697					
	FULL MARKET VALUE	29,300				

98.047-2-2	3659 Cr 6 210 1 Family Res Morristown 406001	10,500	Enhanced S 41834	0	0	1- 87-11 0 62,200
Robinson Stephen M (Lu)	Also 895/397 & 1051/159	89,300	COUNTY TAXABLE VALUE	89,300		
Robinson Melva J (Lu)	ACRES 2.30		TOWN TAXABLE VALUE	89,300		
3659 County Route 6	EAST-0177087 NRTH-1657717		SCHOOL TAXABLE VALUE	27,100		
Hammond, NY 13646	DEED BOOK 2004 PG-22685		AG001 Ag Dist #1	.00 MT		
	FULL MARKET VALUE	89,300	FD027 Fire Protection 1	89,300 TO M		

98.047-2-3	3658 Cr 6 210 1 Family Res - WTRFNT Morristown 406001	23,800	Basic Star 41854	0	0	1- 41- 7.2 0 30,000
Baker Bernard W	42x116x58x100	79,700	COUNTY TAXABLE VALUE	79,700		
Baker Sharon	FRNT 58.00 DPTH 108.00		TOWN TAXABLE VALUE	79,700		
3658 County Route 6	EAST-0177182 NRTH-1657431		SCHOOL TAXABLE VALUE	49,700		
Hammond, NY 13646	DEED BOOK 2001 PG-10999		FD027 Fire Protection 1	79,700 TO M		
	FULL MARKET VALUE	79,700				

STATE OF NEW YORK
COUNTY - St Lawrence
TOWN - Morristown
SWIS - 406089

2 0 1 2 F I N A L A S S E S S M E N T R O L L
T A X A B L E SECTION OF THE ROLL - 1
TAX MAP NUMBER SEQUENCE
UNIFORM PERCENT OF VALUE IS 100.00
UNIFORM PERCENT OF VALUE IS 100.00

PAGE 484
VALUATION DATE-JUL 01, 2011
TAXABLE STATUS DATE-MAR 01, 2012

TAX MAP PARCEL NUMBER	PROPERTY LOCATION & CLASS	ASSESSMENT	EXEMPTION CODE-----	COUNTY-----	TOWN-----	SCHOOL
CURRENT OWNERS NAME	SCHOOL DISTRICT	LAND	TAX DESCRIPTION	TAXABLE VALUE		
CURRENT OWNERS ADDRESS	PARCEL SIZE/GRID COORD	TOTAL	SPECIAL DISTRICTS			ACCOUNT NO.
***** 98.047-2-4 *****						
	3656 Cr 6					1- 41- 7.1
98.047-2-4	260 Seasonal res - WTRFNT		COUNTY TAXABLE VALUE	89,900		
Williams Douglas	Morristown 406001	18,500	TOWN TAXABLE VALUE	89,900		
Williams Barbara	44x100x43x101	89,900	SCHOOL TAXABLE VALUE	89,900		
70 Corwin Rd	FRNT 43.00 DPTH 100.00		FD027 Fire Protection 1	89,900	TO M	
Rochester, NY 14610	EAST-0177154 NRTH-1657397					
	DEED BOOK 2008 PG-17472					
	FULL MARKET VALUE	89,900				
***** 98.047-2-5 *****						
	3652,3654 Cr 6					1- 41- 7.3
98.047-2-5	260 Seasonal res - WTRFNT		COUNTY TAXABLE VALUE	73,600		
Chipolis Robert	Morristown 406001	24,500	TOWN TAXABLE VALUE	73,600		
Chipolis Mary	Also 2000/20348	73,600	SCHOOL TAXABLE VALUE	73,600		
938 Getty Ave	66'wfx94x65x101		FD027 Fire Protection 1	73,600	TO M	
Duryea, PA 18642	FRNT 66.00 DPTH 97.00					
	ACRES 0.15					
	EAST-0177129 NRTH-1657348					
	DEED BOOK 976 PG-907					
	FULL MARKET VALUE	73,600				
***** 98.047-2-6 *****						
	3650 Cr 6					1- 22- 8
98.047-2-6	210 1 Family Res - WTRFNT		COUNTY TAXABLE VALUE	63,200		
Nawrocki Donald P	Morristown 406001	31,400	TOWN TAXABLE VALUE	63,200		
Nawrocki Blendia R	Also 2000/20347	63,200	SCHOOL TAXABLE VALUE	63,200		
44 Rutherford Dr	118'wfx118x89x94		FD027 Fire Protection 1	63,200	TO M	
Belvidere, NJ 07823	FRNT 118.00 DPTH 106.00					
	ACRES 0.22					
	EAST-0177076 NRTH-1657283					
	DEED BOOK 1103 PG-557					
	FULL MARKET VALUE	63,200				
***** 98.047-2-7 *****						
	3644 Cr 6					1-103- 8
98.047-2-7	210 1 Family Res - WTRFNT		Vet Eligib 41103	0	0	5,000
Torres Manuel F	Morristown 406001	34,600	Vet Pro Ra 41112	0	57,753	0
8407 Buttonquail Dr	149x105x128wfx103	92,900	COUNTY TAXABLE VALUE	35,147		
Englewood, FL 34224	FRNT 128.00 DPTH 113.00		TOWN TAXABLE VALUE	87,900		
	EAST-0177023 NRTH-1657198		SCHOOL TAXABLE VALUE	92,900		
	DEED BOOK 805 PG-184		FD027 Fire Protection 1	92,900	TO M	
	FULL MARKET VALUE	92,900				
***** 98.047-2-8 *****						
	3640 Cr 6					1- 44-9.2
98.047-2-8	270 Mfg housing - WTRFNT		COUNTY TAXABLE VALUE	41,400		
Farrar Kenneth R	Morristown 406001	32,400	TOWN TAXABLE VALUE	41,400		
Farrar Doris-Mae	Seas M H	41,400	SCHOOL TAXABLE VALUE	41,400		
6252 Fly Rd Rt 2	100'wf		FD027 Fire Protection 1	41,400	TO M	
East Syracuse, NY 13057	FRNT 100.00 DPTH 115.00					
	EAST-0176932 NRTH-1657106					
	DEED BOOK 989 PG-989					
	FULL MARKET VALUE	41,400				

STATE OF NEW YORK
 COUNTY - St Lawrence
 TOWN - Morristown
 SWIS - 406089

2 0 1 2 F I N A L A S S E S S M E N T R O L L
 T A X A B L E SECTION OF THE ROLL - 1

PAGE 485
 VALUATION DATE-JUL 01, 2011
 TAXABLE STATUS DATE-MAR 01, 2012

TAX MAP NUMBER SEQUENCE
 UNIFORM PERCENT OF VALUE IS 100.00
 UNIFORM PERCENT OF VALUE IS 100.00

TAX MAP PARCEL NUMBER	PROPERTY LOCATION & CLASS	ASSESSMENT	EXEMPTION CODE-----	COUNTY-----	TOWN-----	SCHOOL
CURRENT OWNERS NAME	SCHOOL DISTRICT	LAND	TAX DESCRIPTION	TAXABLE VALUE		
CURRENT OWNERS ADDRESS	PARCEL SIZE/GRID COORD	TOTAL	SPECIAL DISTRICTS	ACCOUNT NO.		

98.047-2-9	4 Demot Rd			98.047-2-9		1-103-14
Donnelly Cassie A	270 Mfg housing	6,900	Enhanced S 41834	0	0	38,600
4 Demot Rd	Morristown 406001	38,600	COUNTY TAXABLE VALUE			38,600
Hammond, NY 13646	122x148x85x125 Trlr		TOWN TAXABLE VALUE			38,600
	FRNT 122.00 DPTH 136.00		SCHOOL TAXABLE VALUE			0
	EAST-0176996 NRTH-1657469		FD027 Fire Protection 1		38,600 TO M	
	DEED BOOK 1083 PG-155					
	FULL MARKET VALUE	38,600				

STATE OF NEW YORK
 COUNTY - St Lawrence
 TOWN - Morristown
 SWIS - 406089

2 0 1 2 F I N A L A S S E S S M E N T R O L L
 T A X A B L E SECTION OF THE ROLL - 1
 M A P S E C T I O N - 098
 S U B - S E C T I O N - 047
 UNIFORM PERCENT OF VALUE IS 100.00

PAGE 486
 VALUATION DATE-JUL 01, 2011
 TAXABLE STATUS DATE-MAR 01, 2012
 RPS150/V04/L015
 CURRENT DATE 6/14/2012

*** S P E C I A L D I S T R I C T S U M M A R Y ***

CODE	DISTRICT NAME	TOTAL PARCELS	EXTENSION TYPE	EXTENSION VALUE	AD VALOREM VALUE	EXEMPT AMOUNT	TAXABLE VALUE
AG001	Ag Dist #1	1	MOVTAX				
FD027	Fire Protectio	11	TOTAL M		663,800		663,800

*** S C H O O L D I S T R I C T S U M M A R Y ***

CODE	DISTRICT NAME	TOTAL PARCELS	ASSESSED LAND	ASSESSED TOTAL	EXEMPT AMOUNT	TOTAL TAXABLE	STAR AMOUNT	STAR TAXABLE
406001	Morristown	11	235,900	663,800		663,800	160,100	503,700
	S U B - T O T A L	11	235,900	663,800		663,800	160,100	503,700
	T O T A L	11	235,900	663,800		663,800	160,100	503,700

*** S Y S T E M C O D E S S U M M A R Y ***

NO SYSTEM EXEMPTIONS AT THIS LEVEL

*** E X E M P T I O N S U M M A R Y ***

CODE	DESCRIPTION	TOTAL PARCELS	COUNTY	TOWN	SCHOOL
41103	Vet Eligib	1		5,000	
41112	Vet Pro Ra	1	57,753		
41121	Vet - Wart	1	4,395	4,395	
41834	Enhanced S	3			130,100
41854	Basic Star	1			30,000
	T O T A L	7	62,148	9,395	160,100

STATE OF NEW YORK
COUNTY - St Lawrence
TOWN - Morristown
SWIS - 406089

2 0 1 2 F I N A L A S S E S S M E N T R O L L
T A X A B L E SECTION OF THE ROLL - 1
M A P S E C T I O N - 098
S U B - S E C T I O N - 047
UNIFORM PERCENT OF VALUE IS 100.00

PAGE 487
VALUATION DATE-JUL 01, 2011
TAXABLE STATUS DATE-MAR 01, 2012
RPS150/V04/L015
CURRENT DATE 6/14/2012

*** G R A N D T O T A L S ***

ROLL SEC	DESCRIPTION	TOTAL PARCELS	ASSESSED LAND	ASSESSED TOTAL	TAXABLE COUNTY	TAXABLE TOWN	TAXABLE SCHOOL	STAR TAXABLE
1	TAXABLE	11	235,900	663,800	601,652	654,405	663,800	503,700

STATE OF NEW YORK
COUNTY - St Lawrence
TOWN - Morristown
SWIS - 406089

2 0 1 2 F I N A L A S S E S S M E N T R O L L
T A X A B L E SECTION OF THE ROLL - 1
TAX MAP NUMBER SEQUENCE
UNIFORM PERCENT OF VALUE IS 100.00
UNIFORM PERCENT OF VALUE IS 100.00

PAGE 488
VALUATION DATE-JUL 01, 2011
TAXABLE STATUS DATE-MAR 01, 2012

TAX MAP PARCEL NUMBER	PROPERTY LOCATION & CLASS	ASSESSMENT	EXEMPTION CODE-----	COUNTY-----	TOWN-----	SCHOOL
CURRENT OWNERS NAME	SCHOOL DISTRICT	LAND	TAX DESCRIPTION	TAXABLE VALUE		
CURRENT OWNERS ADDRESS	PARCEL SIZE/GRID COORD	TOTAL	SPECIAL DISTRICTS			ACCOUNT NO.

3688	Cr 6			98.048-1-1.1		*****
98.048-1-1.1	210 1 Family Res - WTRFNT		COUNTY TAXABLE VALUE	59,900		1- 53- 8
Barnhart Charlotte L	Morristown 406001	31,900	TOWN TAXABLE VALUE	59,900		
Barnhart Timothy R	115x99x114x110	59,900	SCHOOL TAXABLE VALUE	59,900		
420 Downey Rd	FRNT 114.00 DPTH 104.00		FD027 Fire Protection 1	59,900 TO M		
Brooktondale, NY 14817	BANK8888864					
	EAST-0177595 NRTH-1657961					
	DEED BOOK 2003 PG-23056					
	FULL MARKET VALUE	59,900				

3680	Cr 6			98.048-1-2		*****
98.048-1-2	210 1 Family Res - WTRFNT		COUNTY TAXABLE VALUE	79,400		1- 37- 9
Cegielsky Jan T	Morristown 406001	38,100	TOWN TAXABLE VALUE	79,400		
Cegielsky Mary Ann M	Also 1067/908	79,400	SCHOOL TAXABLE VALUE	79,400		
431 W Oak St	133x110x135x154		FD027 Fire Protection 1	79,400 TO M		
Shenandoah, PA 17976	FRNT 135.00 DPTH 132.00					
	EAST-0177528 NRTH-1657839					
	DEED BOOK 1022 PG-00463					
	FULL MARKET VALUE	79,400				

3676	Cr 6			98.048-1-3		*****
98.048-1-3	210 1 Family Res - WTRFNT		COUNTY TAXABLE VALUE	149,100		1- 24-12
Ten Eyck Richard A	Morristown 406001	28,100	TOWN TAXABLE VALUE	149,100		
Ten Eyck Marcia W	57'wfx154x57x161	149,100	SCHOOL TAXABLE VALUE	149,100		
PO Box 364	FRNT 57.00 DPTH 157.00		FD027 Fire Protection 1	149,100 TO M		
Winthrop, NY 13697	EAST-0177477 NRTH-1657767					
	DEED BOOK 2011 PG-4850					
	FULL MARKET VALUE	149,100				

3674	Cr 6			98.048-1-4		*****
98.048-1-4	210 1 Family Res - WTRFNT		COUNTY TAXABLE VALUE	180,000		1- 64- 9.1
Fosco Denise A	Morristown 406001	34,200	TOWN TAXABLE VALUE	180,000		
Beattie David E Jr	FRNT 75.00 DPTH 168.00	180,000	SCHOOL TAXABLE VALUE	180,000		
22390 Overton Rd	EAST-0177432 NRTH-1657718		FD027 Fire Protection 1	180,000 TO M		
Lorraine, NY 13659	DEED BOOK 2007 PG-5811					
	FULL MARKET VALUE	180,000				

3672	Cr 6			98.048-1-5		*****
98.048-1-5	210 1 Family Res - WTRFNT		Basic Star 41854	0		1- 64- 9.2
Benham Beth	Morristown 406001	37,800	COUNTY TAXABLE VALUE	175,200	0	30,000
3672 County Route 6	FRNT 140.00 DPTH	175,200	TOWN TAXABLE VALUE	175,200		
Hammond, NY 13646	ACRES 0.40		SCHOOL TAXABLE VALUE	145,200		
	EAST-0177385 NRTH-1657654		FD027 Fire Protection 1	175,200 TO M		
	DEED BOOK 2004 PG-16080					
	FULL MARKET VALUE	175,200				

STATE OF NEW YORK
 COUNTY - St Lawrence
 TOWN - Morristown
 SWIS - 406089

2 0 1 2 F I N A L A S S E S S M E N T R O L L
 T A X A B L E SECTION OF THE ROLL - 1
 TAX MAP NUMBER SEQUENCE
 UNIFORM PERCENT OF VALUE IS 100.00
 UNIFORM PERCENT OF VALUE IS 100.00

PAGE 489
 VALUATION DATE-JUL 01, 2011
 TAXABLE STATUS DATE-MAR 01, 2012

TAX MAP PARCEL NUMBER	PROPERTY LOCATION & CLASS	ASSESSMENT	EXEMPTION CODE-----	COUNTY-----	TOWN-----	SCHOOL
CURRENT OWNERS NAME	SCHOOL DISTRICT	LAND	TAX DESCRIPTION	TAXABLE VALUE		
CURRENT OWNERS ADDRESS	PARCEL SIZE/GRID COORD	TOTAL	SPECIAL DISTRICTS	ACCOUNT NO.		
***** 98.048-1-6 *****						
	3666 Cr 6					1- 64- 9.3
98.048-1-6	415 Motel - WTRFNT		COUNTY TAXABLE VALUE	89,000		
Burlingame Brian C (LC)	Morristown 406001	29,700	TOWN TAXABLE VALUE	89,000		
Burlingame Linda Lee (LC)	FRNT 174.00 DPTH 144.00	89,000	SCHOOL TAXABLE VALUE	89,000		
3675 County Route 6	ACRES 0.47		FD027 Fire Protection 1	89,000	TO M	
Hammond, NY 13646	EAST-0177307 NRTH-1657559					
	DEED BOOK 2006 PG-15342					
	FULL MARKET VALUE	89,000				
***** 98.048-1-10.2 *****						
	Cr 6					1- 64- 9.4
98.048-1-10.2	314 Rural vac<10 - WTRFNT		COUNTY TAXABLE VALUE	12,100		
Robinson Stephen M (Lu)	Morristown 406001	12,100	TOWN TAXABLE VALUE	12,100		
Robinson Melva J (Lu)	FRNT 50.00 DPTH 101.00	12,100	SCHOOL TAXABLE VALUE	12,100		
3659 County Route 6	EAST-0177224 NRTH-1657467		FD027 Fire Protection 1	12,100	TO M	
Hammond, NY 13646	DEED BOOK 2004 PG-22686					
	FULL MARKET VALUE	12,100				
***** 98.048-1-12 *****						
	3690 Cr 6					1- 74- 8
98.048-1-12	210 1 Family Res - WTRFNT		COUNTY TAXABLE VALUE	127,400		
Klemens Bruce H	Morristown 406001	31,700	TOWN TAXABLE VALUE	127,400		
Klemens Susan B	Agreement 2006/17863	127,400	SCHOOL TAXABLE VALUE	127,400		
139 Longwood Lake Rd	128'wfx105x121x124		FD027 Fire Protection 1	127,400	TO M	
Oak Ridge, NJ 07438	FRNT 128.00 DPTH 98.00					
	EAST-0177673 NRTH-1658058					
	DEED BOOK 2006 PG-17864					
	FULL MARKET VALUE	127,400				
***** 98.048-1-13 *****						
	3694 Cr 6					1- 32-12
98.048-1-13	312 Vac w/imprv - WTRFNT		COUNTY TAXABLE VALUE	15,500		
Miller John B	Morristown 406001	14,900	TOWN TAXABLE VALUE	15,500		
Miller Leona S	72x68x70x69	15,500	SCHOOL TAXABLE VALUE	15,500		
522 Elizabeth St	FRNT 70.00 DPTH 68.00		FD027 Fire Protection 1	15,500	TO M	
Ogdensburg, NY 13669	EAST-0177717 NRTH-1658149					
	DEED BOOK 1071 PG-1101					
PRIOR OWNER ON 3/01/2012	FULL MARKET VALUE	15,500				
Miller John B						

STATE OF NEW YORK
 COUNTY - St Lawrence
 TOWN - Morristown
 SWIS - 406089

2 0 1 2 F I N A L A S S E S S M E N T R O L L
 T A X A B L E SECTION OF THE ROLL - 1
 M A P S E C T I O N - 098
 S U B - S E C T I O N - 048
 U N I F O R M P E R C E N T O F V A L U E I S 100.00

PAGE 490
 VALUATION DATE-JUL 01, 2011
 TAXABLE STATUS DATE-MAR 01, 2012
 RPS150/V04/L015
 CURRENT DATE 6/14/2012

*** S P E C I A L D I S T R I C T S U M M A R Y ***

CODE	DISTRICT NAME	TOTAL PARCELS	EXTENSION TYPE	EXTENSION VALUE	AD VALOREM VALUE	EXEMPT AMOUNT	TAXABLE VALUE
FD027	Fire Protectio	9	TOTAL M		887,600		887,600

*** S C H O O L D I S T R I C T S U M M A R Y ***

CODE	DISTRICT NAME	TOTAL PARCELS	ASSESSED LAND	ASSESSED TOTAL	EXEMPT AMOUNT	TOTAL TAXABLE	STAR AMOUNT	STAR TAXABLE
406001	Morristown	9	258,500	887,600		887,600	30,000	857,600
	S U B - T O T A L	9	258,500	887,600		887,600	30,000	857,600
	T O T A L	9	258,500	887,600		887,600	30,000	857,600

*** S Y S T E M C O D E S S U M M A R Y ***

NO SYSTEM EXEMPTIONS AT THIS LEVEL

*** E X E M P T I O N S U M M A R Y ***

CODE	DESCRIPTION	TOTAL PARCELS	COUNTY	TOWN	SCHOOL
41854	Basic Star	1			30,000
	T O T A L	1			30,000

*** G R A N D T O T A L S ***

ROLL SEC	DESCRIPTION	TOTAL PARCELS	ASSESSED LAND	ASSESSED TOTAL	TAXABLE COUNTY	TAXABLE TOWN	TAXABLE SCHOOL	STAR TAXABLE
1	TAXABLE	9	258,500	887,600	887,600	887,600	887,600	857,600

STATE OF NEW YORK
 COUNTY - St Lawrence
 TOWN - Morristown
 SWIS - 406089

2 0 1 2 F I N A L A S S E S S M E N T R O L L
 T A X A B L E SECTION OF THE ROLL - 1
 TAX MAP NUMBER SEQUENCE
 UNIFORM PERCENT OF VALUE IS 100.00
 UNIFORM PERCENT OF VALUE IS 100.00

PAGE 491
 VALUATION DATE-JUL 01, 2011
 TAXABLE STATUS DATE-MAR 01, 2012

TAX MAP PARCEL NUMBER	PROPERTY LOCATION & CLASS	ASSESSMENT	EXEMPTION CODE-----	COUNTY-----	TOWN-----	SCHOOL
CURRENT OWNERS NAME	SCHOOL DISTRICT	LAND	TAX DESCRIPTION	TAXABLE VALUE		
CURRENT OWNERS ADDRESS	PARCEL SIZE/GRID COORD	TOTAL	SPECIAL DISTRICTS	ACCOUNT NO.		
***** 98.055-1-1 *****						
3578	Cr 6					1- 98- 7
98.055-1-1	260 Seasonal res - WTRFNT		COUNTY TAXABLE VALUE	139,800		
Dembowski Bernard Jr	Morristown 406001	52,500	TOWN TAXABLE VALUE	139,800		
Dembowski Nancy	Wf Log Cabin (By Deed 1A)	139,800	SCHOOL TAXABLE VALUE	139,800		
2052 Route 20A	270x59x351'wfx177		FD027 Fire Protection 1	139,800 TO M		
Varysburg, NY 14167-9791	FRNT 351.00 DPTH					
	ACRES 0.83					
	EAST-0175876 NRTH-1655794					
	DEED BOOK 1109 PG-615					
	FULL MARKET VALUE	139,800				
***** 98.055-1-2.1 *****						
3558	Cr 6					1-112-10
98.055-1-2.1	312 Vac w/imprv - WTRFNT		COUNTY TAXABLE VALUE	39,600		
Yerdon Edwin W	Morristown 406001	37,400	TOWN TAXABLE VALUE	39,600		
Yerdon Walter (Estate)	FRNT 242.00 DPTH 90.00	39,600	SCHOOL TAXABLE VALUE	39,600		
13520 Paradise Ln	EAST-0175592 NRTH-1655482		FD027 Fire Protection 1	39,600 TO M		
Fort Meyers, FL 33905	DEED BOOK 1049 PG-901					
	FULL MARKET VALUE	39,600				
***** 98.055-1-2.2 *****						
3572	Cr 6					
98.055-1-2.2	210 1 Family Res - WTRFNT		Basic Star 41854	0	0	0 30,000
Reynolds Randy L	Morristown 406001	53,100	COUNTY TAXABLE VALUE	200,000		
Reynolds Rebecca W	Also 1094/98 & 1094/95	200,000	TOWN TAXABLE VALUE	200,000		
3572 County Route 6	(res U & Barn U Const)		SCHOOL TAXABLE VALUE	170,000		
Hammond, NY 13646	250x190x250x125		FD027 Fire Protection 1	200,000 TO M		
	FRNT 250.00 DPTH 150.00					
	EAST-0175745 NRTH-1655613					
	DEED BOOK 1095 PG-1108					
	FULL MARKET VALUE	200,000				
***** 98.055-1-3 *****						
3547	Cr 6					1- 22-10.1
98.055-1-3	210 1 Family Res		Basic Star 41854	0	0	0 30,000
Wilson Dairy LLC	Morristown 406001	9,900	COUNTY TAXABLE VALUE	39,900		
4140 County Route 6	FRNT 200.00 DPTH 194.00	39,900	TOWN TAXABLE VALUE	39,900		
Hammond, NY 13646	ACRES 0.89		SCHOOL TAXABLE VALUE	9,900		
	EAST-0175259 NRTH-1655448		AG001 Ag Dist #1	.00 MT		
	DEED BOOK 2008 PG-9377		FD027 Fire Protection 1	39,900 TO M		
	FULL MARKET VALUE	39,900				

STATE OF NEW YORK
 COUNTY - St Lawrence
 TOWN - Morristown
 SWIS - 406089

2 0 1 2 F I N A L A S S E S S M E N T R O L L
 T A X A B L E SECTION OF THE ROLL - 1
 TAX MAP NUMBER SEQUENCE
 UNIFORM PERCENT OF VALUE IS 100.00
 UNIFORM PERCENT OF VALUE IS 100.00

PAGE 492
 VALUATION DATE-JUL 01, 2011
 TAXABLE STATUS DATE-MAR 01, 2012

TAX MAP PARCEL NUMBER	PROPERTY LOCATION & CLASS	ASSESSMENT	EXEMPTION CODE-----	COUNTY-----	TOWN-----	SCHOOL
CURRENT OWNERS NAME	SCHOOL DISTRICT	LAND	TAX DESCRIPTION	TAXABLE VALUE		
CURRENT OWNERS ADDRESS	PARCEL SIZE/GRID COORD	TOTAL	SPECIAL DISTRICTS	ACCOUNT NO.		
***** 98.055-2-1.1 *****						
3533 Cr 6	210 1 Family Res - WTRFNT		Vet - Wart 41121	0	12,000	12,000 0
98.055-2-1.1	Morristown 406001	46,700	Enhanced S 41834	0	0	0 62,200
Dunn James	150'wf	143,600	COUNTY TAXABLE VALUE		131,600	
Dunn Dixie A	FRNT 150.00 DPTH		TOWN TAXABLE VALUE		131,600	
3533 County Route 6	ACRES 1.40		SCHOOL TAXABLE VALUE		81,400	
Hammond, NY 13646-4137	EAST-0175123 NRTH-1655063		AG001 Ag Dist #1		.00 MT	
	DEED BOOK 2007 PG-19815		FD027 Fire Protection 1		143,600 TO M	
	FULL MARKET VALUE	143,600				
***** 98.055-2-2 *****						
3525 Cr 6	314 Rural vac<10 - WTRFNT		COUNTY TAXABLE VALUE		16,765	1- 77-11
98.055-2-2	Morristown 406001	16,765	TOWN TAXABLE VALUE		16,765	
Jent Thomas E	205'WF	16,765	SCHOOL TAXABLE VALUE		16,765	
Jent Carol G	ACRES 1.10		AG001 Ag Dist #1		.00 MT	
3515 County Route 6	EAST-0174993 NRTH-1654929		FD027 Fire Protection 1		16,765 TO M	
Hammond, NY 13646	DEED BOOK 2006 PG-13523					
	FULL MARKET VALUE	16,765				
***** 98.055-2-3 *****						
3518 Cr 6	210 1 Family Res - WTRFNT		Enhanced S 41834	0	0	1- 54- 8.2
98.055-2-3	Morristown 406001	36,800	COUNTY TAXABLE VALUE		105,600	0 62,200
Harvey Marguerite	128x118x123x143	105,600	TOWN TAXABLE VALUE		105,600	
3518 County Route 6	FRNT 128.00 DPTH 128.00		SCHOOL TAXABLE VALUE		43,400	
Hammond, NY 13646	EAST-0174885 NRTH-1654817		FD027 Fire Protection 1		105,600 TO M	
	DEED BOOK 944 PG-00883					
	FULL MARKET VALUE	105,600				
***** 98.055-3-1 *****						
3514 Cr 6	210 1 Family Res - WTRFNT		Basic Star 41854	0	0	1- 27-12
98.055-3-1	Morristown 406001	31,200	COUNTY TAXABLE VALUE		90,900	0 30,000
Wurzburg David S	FRNT 70.00 DPTH 147.00	90,900	TOWN TAXABLE VALUE		90,900	
Wurzburg Dara L	BANK88888870		SCHOOL TAXABLE VALUE		60,900	
3514 County Route 6	EAST-0174821 NRTH-1654733		FD027 Fire Protection 1		90,900 TO M	
Hammond, NY 13646	DEED BOOK 2004 PG-4942					
	FULL MARKET VALUE	90,900				
***** 98.055-3-2 *****						
3506,3508 Cr 6	210 1 Family Res - WTRFNT		Aged - Cou 41802	0	36,160	1- 54- 2
98.055-3-2	Morristown 406001	46,800	Aged - Tow 41803	0	0	0 45,200
Harmon Velma Jean	180x157x180x171	90,400	Enhanced S 41834	0	0	0 62,200
3508 County Route 6	FRNT 180.00 DPTH 165.00		COUNTY TAXABLE VALUE		54,240	
Hammond, NY 13646	EAST-0174747 NRTH-1654637		TOWN TAXABLE VALUE		45,200	
	DEED BOOK 713 PG-00178		SCHOOL TAXABLE VALUE		28,200	
	FULL MARKET VALUE	90,400	FD027 Fire Protection 1		90,400 TO M	

STATE OF NEW YORK
 COUNTY - St Lawrence
 TOWN - Morristown
 SWIS - 406089

2 0 1 2 F I N A L A S S E S S M E N T R O L L
 T A X A B L E SECTION OF THE ROLL - 1
 TAX MAP NUMBER SEQUENCE
 UNIFORM PERCENT OF VALUE IS 100.00
 UNIFORM PERCENT OF VALUE IS 100.00

PAGE 493
 VALUATION DATE-JUL 01, 2011
 TAXABLE STATUS DATE-MAR 01, 2012

TAX MAP PARCEL NUMBER	PROPERTY LOCATION & CLASS	ASSESSMENT	EXEMPTION CODE-----	COUNTY-----	TOWN-----	SCHOOL
CURRENT OWNERS NAME	SCHOOL DISTRICT	LAND	TAX DESCRIPTION	TAXABLE VALUE		
CURRENT OWNERS ADDRESS	PARCEL SIZE/GRID COORD	TOTAL	SPECIAL DISTRICTS	ACCOUNT NO.		
***** 98.055-3-3 *****						
98.055-3-3	Cr 6					1- 54- 1
Harmon Velma	312 Vac w/imprv - WTRFNT		COUNTY TAXABLE VALUE	33,300		
3508 County Route 6	Morristown 406001	33,100	TOWN TAXABLE VALUE	33,300		
Hammond, NY 13646	97x171x98wfx151	33,300	SCHOOL TAXABLE VALUE	33,300		
	FRNT 98.00 DPTH 123.00		FD027 Fire Protection 1	33,300	TO M	
	EAST-0174625 NRTH-1654529					
	DEED BOOK 869 PG-01079					
	FULL MARKET VALUE	33,300				
***** 98.055-3-4.1 *****						
98.055-3-4.1	3476,3480, 3482,3484,3486,3490 Cr 6					1- 96- 8
Roll David L	417 Cottages - WTRFNT		COUNTY TAXABLE VALUE	175,000		
Roll David W	Morristown 406001	56,200	TOWN TAXABLE VALUE	175,000		
3732 County Route 6	Also 2001/13939	175,000	SCHOOL TAXABLE VALUE	175,000		
Hammond, NY 13646	FRNT 495.00 DPTH		FD027 Fire Protection 1	175,000	TO M	
	ACRES 1.50					
	EAST-0174347 NRTH-1654249					
	DEED BOOK 2001 PG-3877					
	FULL MARKET VALUE	175,000				
***** 98.055-3-6.1 *****						
98.055-3-6.1	3493 Cr 6					1- 95- 7.1
Hollis Sheila A	210 1 Family Res		Basic Star 41854	0	0	30,000
Pray Ursula Smith	Morristown 406001	11,200	COUNTY TAXABLE VALUE	54,700		
3493 County Route 6	ACRES 4.60	54,700	TOWN TAXABLE VALUE	54,700		
Hammond, NY 13646	EAST-0174187 NRTH-1654491		SCHOOL TAXABLE VALUE	24,700		
	DEED BOOK 1100 PG-1084		AG001 Ag Dist #1	.00	MT	
	FULL MARKET VALUE	54,700	FD027 Fire Protection 1	54,700	TO M	
***** 98.055-3-6.2 *****						
98.055-3-6.2	3501 Cr 6					1- 95- 7.2
Wilson John H	210 1 Family Res		Enhanced S 41834	0	0	62,200
3501 County Route 6	Morristown 406001	10,200	COUNTY TAXABLE VALUE	104,100		
Hammond, NY 13646	FRNT 201.00 DPTH	104,100	TOWN TAXABLE VALUE	104,100		
	ACRES 1.30		SCHOOL TAXABLE VALUE	41,900		
	EAST-0174455 NRTH-1654692		AG001 Ag Dist #1	.00	MT	
	DEED BOOK 2000 PG-1989		FD027 Fire Protection 1	104,100	TO M	
	FULL MARKET VALUE	104,100				
***** 98.055-3-6.3 *****						
98.055-3-6.3	3500 Cr 6					1- 95- 7.3
Love Thomas R	210 1 Family Res - WTRFNT		COUNTY TAXABLE VALUE	75,000		
Love Linda L	Morristown 406001	29,600	TOWN TAXABLE VALUE	75,000		
4320 County Route 10	130x150x80x140	75,000	SCHOOL TAXABLE VALUE	75,000		
Depeyster, NY 13633	FRNT 80.00 DPTH 140.00		FD027 Fire Protection 1	75,000	TO M	
	EAST-0174554 NRTH-1654467					
	DEED BOOK 2004 PG-10206					
	FULL MARKET VALUE	75,000				

STATE OF NEW YORK
 COUNTY - St Lawrence
 TOWN - Morristown
 SWIS - 406089

2 0 1 2 F I N A L A S S E S S M E N T R O L L
 T A X A B L E SECTION OF THE ROLL - 1
 M A P S E C T I O N - 098
 S U B - S E C T I O N - 055
 UNIFORM PERCENT OF VALUE IS 100.00

PAGE 494
 VALUATION DATE-JUL 01, 2011
 TAXABLE STATUS DATE-MAR 01, 2012
 RPS150/V04/L015
 CURRENT DATE 6/14/2012

*** S P E C I A L D I S T R I C T S U M M A R Y ***

CODE	DISTRICT NAME	TOTAL PARCELS	EXTENSION TYPE	EXTENSION VALUE	AD VALOREM VALUE	EXEMPT AMOUNT	TAXABLE VALUE
AG001	Ag Dist #1		5 MOVTAX				
FD027	Fire Protectio	14	TOTAL M		1308,665		1308,665

*** S C H O O L D I S T R I C T S U M M A R Y ***

CODE	DISTRICT NAME	TOTAL PARCELS	ASSESSED LAND	ASSESSED TOTAL	EXEMPT AMOUNT	TOTAL TAXABLE	STAR AMOUNT	STAR TAXABLE
406001	Morristown	14	471,465	1308,665		1308,665	368,800	939,865
	S U B - T O T A L	14	471,465	1308,665		1308,665	368,800	939,865
	T O T A L	14	471,465	1308,665		1308,665	368,800	939,865

*** S Y S T E M C O D E S S U M M A R Y ***

NO SYSTEM EXEMPTIONS AT THIS LEVEL

*** E X E M P T I O N S U M M A R Y ***

CODE	DESCRIPTION	TOTAL PARCELS	COUNTY	TOWN	SCHOOL
41121	Vet - Wart	1	12,000	12,000	
41802	Aged - Cou	1	36,160		
41803	Aged - Tow	1		45,200	
41834	Enhanced S	4			248,800
41854	Basic Star	4			120,000
	T O T A L	11	48,160	57,200	368,800

STATE OF NEW YORK
COUNTY - St Lawrence
TOWN - Morristown
SWIS - 406089

2 0 1 2 F I N A L A S S E S S M E N T R O L L
T A X A B L E SECTION OF THE ROLL - 1
M A P S E C T I O N - 098
S U B - S E C T I O N - 055
UNIFORM PERCENT OF VALUE IS 100.00

PAGE 495
VALUATION DATE-JUL 01, 2011
TAXABLE STATUS DATE-MAR 01, 2012
RPS150/V04/L015
CURRENT DATE 6/14/2012

*** G R A N D T O T A L S ***

ROLL SEC	DESCRIPTION	TOTAL PARCELS	ASSESSED LAND	ASSESSED TOTAL	TAXABLE COUNTY	TAXABLE TOWN	TAXABLE SCHOOL	STAR TAXABLE
1	TAXABLE	14	471,465	1308,665	1260,505	1251,465	1308,665	939,865

STATE OF NEW YORK
 COUNTY - St Lawrence
 TOWN - Morristown
 SWIS - 406089

2 0 1 2 F I N A L A S S E S S M E N T R O L L
 T A X A B L E SECTION OF THE ROLL - 1

PAGE 496
 VALUATION DATE-JUL 01, 2011
 TAXABLE STATUS DATE-MAR 01, 2012

TAX MAP NUMBER SEQUENCE
 UNIFORM PERCENT OF VALUE IS 100.00
 UNIFORM PERCENT OF VALUE IS 100.00

TAX MAP PARCEL NUMBER	PROPERTY LOCATION & CLASS	ASSESSMENT	EXEMPTION CODE-----	COUNTY-----	TOWN-----	SCHOOL
CURRENT OWNERS NAME	SCHOOL DISTRICT	LAND	TAX DESCRIPTION	TAXABLE VALUE		
CURRENT OWNERS ADDRESS	PARCEL SIZE/GRID COORD	TOTAL	SPECIAL DISTRICTS			ACCOUNT NO.

98.062-1-1.1	3466 Cr 6 270 Mfg housing - WTRFNT		COUNTY TAXABLE VALUE	60,300		1- 47-15
LaPorte Michael A	Morristown 406001	31,400	TOWN TAXABLE VALUE	60,300		
LaPorte Robin J	150'wfx105x142x81	60,300	SCHOOL TAXABLE VALUE	60,300		
9161 County Rd 44	FRNT 142.00 DPTH 90.00		FD027 Fire Protection 1	60,300 TO M		
Spencerville, ON, Canada	BANK1111111					
KOE 1X0	EAST-0173991 NRTH-1653878					
	DEED BOOK 2010 PG-14951					
	FULL MARKET VALUE	60,300				

98.062-1-3	3471 Cr 6 210 1 Family Res		Basic Star 41854 0	0	0	1-109-12.2
LaForty Gail M	Morristown 406001	8,900	COUNTY TAXABLE VALUE	80,000		30,000
3471 County Route 6	155x168x197x174	80,000	TOWN TAXABLE VALUE	80,000		
Hammond, NY 13646	FRNT 155.00 DPTH 171.00		SCHOOL TAXABLE VALUE	50,000		
	EAST-0173980 NRTH-1654128		AG001 Ag Dist #1	.00 MT		
	DEED BOOK 2000 PG-12086		FD027 Fire Protection 1	80,000 TO M		
	FULL MARKET VALUE	80,000				

98.062-1-4	3474 Cr 6 260 Seasonal res - WTRFNT		COUNTY TAXABLE VALUE	90,000		1- 96- 8.2
Forsyth Dennis	Morristown 406001	28,400	TOWN TAXABLE VALUE	90,000		
Forsyth Kelly F	70x117x70x124	90,000	SCHOOL TAXABLE VALUE	90,000		
232 California Rd	FRNT 70.00 DPTH 120.00		FD027 Fire Protection 1	90,000 TO M		
Gouverneur, NY 13642	BANK8888864					
	EAST-0174148 NRTH-1654038					
	DEED BOOK 2009 PG-7692					
	FULL MARKET VALUE	90,000				

98.062-1-5	3472 Cr 6 260 Seasonal res - WTRFNT		COUNTY TAXABLE VALUE	62,600		1- 96- 8.3
Forsyth Dennis	Morristown 406001	24,800	TOWN TAXABLE VALUE	62,600		
Forsyth Kelly	64x91x60x117	62,600	SCHOOL TAXABLE VALUE	62,600		
232 California Rd	FRNT 64.00 DPTH 104.00		FD027 Fire Protection 1	62,600 TO M		
Gouverneur, NY 13642	BANK8888830					
	EAST-0174102 NRTH-1653992					
	DEED BOOK 2010 PG-10333					
	FULL MARKET VALUE	62,600				

98.062-1-6	3470 Cr 6 260 Seasonal res - WTRFNT		COUNTY TAXABLE VALUE	74,700		1- 96- 8.4
O'Brien Alissa	Morristown 406001	24,600	TOWN TAXABLE VALUE	74,700		
117 Illinois St	72x81x53x91 72'wf	74,700	SCHOOL TAXABLE VALUE	74,700		
Rochester, NY 14609	FRNT 72.00 DPTH 86.00		FD027 Fire Protection 1	74,700 TO M		
	BANK8888830					
	EAST-0174056 NRTH-1653950					
	DEED BOOK 2010 PG-8987					
	FULL MARKET VALUE	74,700				

STATE OF NEW YORK
 COUNTY - St Lawrence
 TOWN - Morristown
 SWIS - 406089

2 0 1 2 F I N A L A S S E S S M E N T R O L L
 T A X A B L E SECTION OF THE ROLL - 1

PAGE 497
 VALUATION DATE-JUL 01, 2011
 TAXABLE STATUS DATE-MAR 01, 2012

TAX MAP NUMBER SEQUENCE
 UNIFORM PERCENT OF VALUE IS 100.00
 UNIFORM PERCENT OF VALUE IS 100.00

TAX MAP PARCEL NUMBER	PROPERTY LOCATION & CLASS	ASSESSMENT	EXEMPTION CODE-----	COUNTY-----	TOWN-----	SCHOOL
CURRENT OWNERS NAME	SCHOOL DISTRICT	LAND	TAX DESCRIPTION	TAXABLE VALUE		
CURRENT OWNERS ADDRESS	PARCEL SIZE/GRID COORD	TOTAL	SPECIAL DISTRICTS			ACCOUNT NO.

98.062-2-1	Cr 6 314 Rural vac<10 - WTRFNT		COUNTY TAXABLE VALUE	37,000		1- 48- 2
Moore John W Jr	Morristown 406001	37,000	TOWN TAXABLE VALUE	37,000		
Moore Virginia H	200x78x200x118	37,000	SCHOOL TAXABLE VALUE	37,000		
10 Sequassen Rd	FRNT 200.00 DPTH 88.00		FD027 Fire Protection 1	37,000 TO M		
Farmington, CT 06032	EAST-0173696 NRTH-1653518					
	DEED BOOK 984 PG-00756					
	FULL MARKET VALUE	37,000				

98.062-2-2	3436 Cr 6 210 1 Family Res - WTRFNT		COUNTY TAXABLE VALUE	128,500		1- 29- 5
Moore John Warner	Morristown 406001	44,100	TOWN TAXABLE VALUE	128,500		
Moore Virginia	FRNT 220.00 DPTH	128,500	SCHOOL TAXABLE VALUE	128,500		
10 Sequassen Rd	ACRES 0.59 BANK8888869		FD027 Fire Protection 1	128,500 TO M		
Farmington, CT 06032	EAST-0173589 NRTH-1653326					
	DEED BOOK 951 PG-01057					
	FULL MARKET VALUE	128,500				

98.062-2-3	3434 Cr 6 260 Seasonal res - WTRFNT		COUNTY TAXABLE VALUE	64,000		1- 88-10
Romaniw Gary F	Morristown 406001	28,400	TOWN TAXABLE VALUE	64,000		
Romaniw Audrey	54x220x50x207	64,000	SCHOOL TAXABLE VALUE	64,000		
5636 County Line Rd	FRNT 50.00 DPTH 214.00		FD027 Fire Protection 1	64,000 TO M		
Ontario, NY 14519	EAST-0173530 NRTH-1653212					
	DEED BOOK 1090 PG-46					
	FULL MARKET VALUE	64,000				

98.062-2-4	3432 Cr 6 260 Seasonal res - WTRFNT		COUNTY TAXABLE VALUE	64,400		1- 88-11
Romaniw Gary	Morristown 406001	28,000	TOWN TAXABLE VALUE	64,400		
Romaniw Audrey	54x207x50x186	64,400	SCHOOL TAXABLE VALUE	64,400		
5636 County Line Rd	FRNT 50.00 DPTH 197.00		FD027 Fire Protection 1	64,400 TO M		
Ontario, NY 14519-9170	EAST-0173484 NRTH-1653179					
	DEED BOOK 942 PG-00801					
	FULL MARKET VALUE	64,400				

98.062-2-5	Cr 6 314 Rural vac<10 - WTRFNT		COUNTY TAXABLE VALUE	31,100		1- 88-12
Romaniw Gary	Morristown 406001	31,100	TOWN TAXABLE VALUE	31,100		
Romaniw Audrey	106x186x65x148 Wfvl	31,100	SCHOOL TAXABLE VALUE	31,100		
5636 County Line Rd	FRNT 65.00 DPTH 167.00		FD027 Fire Protection 1	31,100 TO M		
Ontario, NY 14519-9170	EAST-0173436 NRTH-1653130					
	DEED BOOK 942 PG-00801					
	FULL MARKET VALUE	31,100				

STATE OF NEW YORK
 COUNTY - St Lawrence
 TOWN - Morristown
 SWIS - 406089

2 0 1 2 F I N A L A S S E S S M E N T R O L L
 T A X A B L E SECTION OF THE ROLL - 1

PAGE 498
 VALUATION DATE-JUL 01, 2011
 TAXABLE STATUS DATE-MAR 01, 2012

TAX MAP NUMBER SEQUENCE
 UNIFORM PERCENT OF VALUE IS 100.00
 UNIFORM PERCENT OF VALUE IS 100.00

TAX MAP PARCEL NUMBER	PROPERTY LOCATION & CLASS	ASSESSMENT	EXEMPTION CODE-----	COUNTY-----	TOWN-----	SCHOOL
CURRENT OWNERS NAME	SCHOOL DISTRICT	LAND	TAX DESCRIPTION	TAXABLE VALUE		
CURRENT OWNERS ADDRESS	PARCEL SIZE/GRID COORD	TOTAL	SPECIAL DISTRICTS			ACCOUNT NO.
***** 98.062-2-6 *****						
	3424 Cr 6					1-104- 8.2
98.062-2-6	210 1 Family Res - WTRFNT		Basic Star 41854	0	0	30,000
Van Schaick John E	Morristown 406001	28,900	COUNTY TAXABLE VALUE		98,500	
3424 County Route 6	FRNT 90.00 DPTH	98,500	TOWN TAXABLE VALUE		98,500	
Hammond, NY 13646	ACRES 0.20		SCHOOL TAXABLE VALUE		68,500	
	EAST-0173364 NRTH-1653082		FD027 Fire Protection 1		98,500 TO M	
	DEED BOOK 1999 PG-14927					
	FULL MARKET VALUE	98,500				
***** 98.062-2-7 *****						
	3433 Cr 6					
98.062-2-7	314 Rural vac<10		COUNTY TAXABLE VALUE		8,300	
Vanschaick John	Morristown 406001	8,300	TOWN TAXABLE VALUE		8,300	
Vanschaick Alice	FRNT 151.00 DPTH	8,300	SCHOOL TAXABLE VALUE		8,300	
3424 County Route 6	ACRES 1.40		AG001 Ag Dist #1		.00 MT	
Hammond, NY 13646	EAST-0173349 NRTH-1653444		FD027 Fire Protection 1		8,300 TO M	
	DEED BOOK 1055 PG-1093					
	FULL MARKET VALUE	8,300				
***** 98.062-3-1 *****						
	Cr 6					1- 86- 5
98.062-3-1	312 Vac w/imprv - WTRFNT		COUNTY TAXABLE VALUE		30,000	
Prinz Daniel L	Morristown 406001	29,500	TOWN TAXABLE VALUE		30,000	
Hays Mary	100x110x100x118	30,000	SCHOOL TAXABLE VALUE		30,000	
PO Box 199	FRNT 100.00 DPTH 114.00		FD027 Fire Protection 1		30,000 TO M	
Morristown, NY 13664	EAST-0173228 NRTH-1652937					
	DEED BOOK 1099 PG-660					
	FULL MARKET VALUE	30,000				
***** 98.062-3-2 *****						
	3412 Cr 6					1- 74- 7.5
98.062-3-2	210 1 Family Res - WTRFNT		Basic Star 41854	0	0	30,000
Prinz Daniel L	Morristown 406001	38,200	COUNTY TAXABLE VALUE		124,000	
Hays Mary	81x118x110x190	124,000	TOWN TAXABLE VALUE		124,000	
PO Box 199	FRNT 110.00 DPTH 155.00		SCHOOL TAXABLE VALUE		94,000	
Morristown, NY 13664	EAST-0173192 NRTH-1652862		FD027 Fire Protection 1		124,000 TO M	
	DEED BOOK 1099 PG-660					
	FULL MARKET VALUE	124,000				
***** 98.062-3-3 *****						
	3410 Cr 6					1- 53- 5
98.062-3-3	260 Seasonal res - WTRFNT		COUNTY TAXABLE VALUE		66,200	
Doctor Bruce	Morristown 406001	33,000	TOWN TAXABLE VALUE		66,200	
Doctor Bonnie	68x190x90x172	66,200	SCHOOL TAXABLE VALUE		66,200	
320 Maple Rd	FRNT 68.00 DPTH 181.00		FD027 Fire Protection 1		66,200 TO M	
Corfu, NY 14036	EAST-0173155 NRTH-1652796					
	DEED BOOK 2001 PG-17929					
	FULL MARKET VALUE	66,200				

STATE OF NEW YORK
COUNTY - St Lawrence
TOWN - Morristown
SWIS - 406089

2 0 1 2 F I N A L A S S E S S M E N T R O L L
T A X A B L E SECTION OF THE ROLL - 1

PAGE 499
VALUATION DATE-JUL 01, 2011
TAXABLE STATUS DATE-MAR 01, 2012

TAX MAP NUMBER SEQUENCE
UNIFORM PERCENT OF VALUE IS 100.00
UNIFORM PERCENT OF VALUE IS 100.00

TAX MAP PARCEL NUMBER	PROPERTY LOCATION & CLASS	ASSESSMENT	EXEMPTION CODE-----	COUNTY-----	TOWN-----	SCHOOL
CURRENT OWNERS NAME	SCHOOL DISTRICT	LAND	TAX DESCRIPTION	TAXABLE VALUE		
CURRENT OWNERS ADDRESS	PARCEL SIZE/GRID COORD	TOTAL	SPECIAL DISTRICTS			ACCOUNT NO.
***** 98.062-3-4 *****						
3408	Cr 6					1- 69-15
98.062-3-4	270 Mfg housing - WTRFNT		COUNTY TAXABLE VALUE	55,000		
Collins Jennifer	Morristown 406001	26,500	TOWN TAXABLE VALUE	55,000		
Collins Jams	50x172x50x162	55,000	SCHOOL TAXABLE VALUE	55,000		
34 Roselawn Ave	FRNT 50.00 DPTH 167.00		FD027 Fire Protection 1	55,000	TO M	
Fairport, NY 14450	EAST-0173107 NRTH-1652764					
	DEED BOOK 2008 PG-18009					
	FULL MARKET VALUE	55,000				
***** 98.062-3-5 *****						
3406	Cr 6					1- 70- 1
98.062-3-5	270 Mfg housing - WTRFNT		COUNTY TAXABLE VALUE	38,700		
Hildebrand John R	Morristown 406001	27,600	TOWN TAXABLE VALUE	38,700		
Hildebrand Nancy	50x160x55x155 Seas	38,700	SCHOOL TAXABLE VALUE	38,700		
620 W Butler Dr	FRNT 55.00 DPTH 158.00		FD027 Fire Protection 1	38,700	TO M	
Drums, PA 18222-1738	EAST-0173066 NRTH-1652735					
	DEED BOOK 2000 PG-21370					
	FULL MARKET VALUE	38,700				
***** 98.062-3-6 *****						
3404	Cr 6					1- 71- 3
98.062-3-6	260 Seasonal res - WTRFNT		COUNTY TAXABLE VALUE	60,000		
Ricci Alfred L	Morristown 406001	25,700	TOWN TAXABLE VALUE	60,000		
Ricci Christine L	50x155x55x148 Seas	60,000	SCHOOL TAXABLE VALUE	60,000		
3 Crystal Court	FRNT 50.00 DPTH 152.00		FD027 Fire Protection 1	60,000	TO M	
New Windsor, NY 12553	BANK8888830					
	EAST-0173044 NRTH-1652695					
	DEED BOOK 2008 PG-13362					
	FULL MARKET VALUE	60,000				
***** 98.062-3-7 *****						
3402	Cr 6					1- 33- 3
98.062-3-7	260 Seasonal res - WTRFNT		COUNTY TAXABLE VALUE	55,100		
Dawson Wilbur J	Morristown 406001	25,700	TOWN TAXABLE VALUE	55,100		
Dawson Beverly J	50x148x50x155	55,100	SCHOOL TAXABLE VALUE	55,100		
4598 State Route 19 South	FRNT 50.00 DPTH 152.00		FD027 Fire Protection 1	55,100	TO M	
Belmont, NY 14813	EAST-0173005 NRTH-1652656					
	DEED BOOK 995 PG-00101					
	FULL MARKET VALUE	55,100				
***** 98.062-3-8.2 *****						
3392	Cr 6					1- 76- 2.2
98.062-3-8.2	210 1 Family Res - WTRFNT		Basic Star 41854 0	0	0	30,000
Houghton Roland A Sr	Morristown 406001	51,100	COUNTY TAXABLE VALUE	190,000		
Houghton Janice M	87x155x190x245	190,000	TOWN TAXABLE VALUE	190,000		
3392 County Route 6	FRNT 190.00 DPTH 200.00		SCHOOL TAXABLE VALUE	160,000		
Hammond, NY 13646-3128	EAST-0172849 NRTH-1652420		FD027 Fire Protection 1	190,000	TO M	
	DEED BOOK 2008 PG-7357					
	FULL MARKET VALUE	190,000				

STATE OF NEW YORK
COUNTY - St Lawrence
TOWN - Morristown
SWIS - 406089

2 0 1 2 F I N A L A S S E S S M E N T R O L L
T A X A B L E SECTION OF THE ROLL - 1
TAX MAP NUMBER SEQUENCE
UNIFORM PERCENT OF VALUE IS 100.00
UNIFORM PERCENT OF VALUE IS 100.00

PAGE 500
VALUATION DATE-JUL 01, 2011
TAXABLE STATUS DATE-MAR 01, 2012

TAX MAP PARCEL NUMBER	PROPERTY LOCATION & CLASS	ASSESSMENT	EXEMPTION CODE	COUNTY	TOWN	SCHOOL
CURRENT OWNERS NAME	SCHOOL DISTRICT	LAND	TAX DESCRIPTION	TAXABLE VALUE		
CURRENT OWNERS ADDRESS	PARCEL SIZE/GRID COORD	TOTAL	SPECIAL DISTRICTS		ACCOUNT NO.	
***** 98.062-3-8.12 *****						
3400	Cr 6				1- 76-	2.12
98.062-3-8.12	260 Seasonal res - WTRFNT		COUNTY TAXABLE VALUE	63,600		
Budd David A	Morristown 406001	34,800	TOWN TAXABLE VALUE	63,600		
Budd Betty J	Seas 40X155x80x175	63,600	SCHOOL TAXABLE VALUE	63,600		
5 Red Rd	FRNT 80.00 DPTH 165.00		FD027 Fire Protection 1	63,600 TO M		
Chatham, NJ 07928	EAST-0172963 NRTH-1652588					
	DEED BOOK 1072 PG-508					
	FULL MARKET VALUE	63,600				
***** 98.062-3-8.111 *****						
3396	Cr 6				1- 76-	2.11
98.062-3-8.111	210 1 Family Res - WTRFNT		COUNTY TAXABLE VALUE	161,400		
Unger Richards Gloria Dawn (Tr	Morristown 406001	50,700	TOWN TAXABLE VALUE	161,400		
Attn: George W & Gloria D Unge	Also 1101/950	161,400	SCHOOL TAXABLE VALUE	161,400		
3396 County Route 6	115'wf		FD027 Fire Protection 1	161,400 TO M		
Hammond, NY 13646	FRNT 115.00 DPTH					
	ACRES 1.10					
	EAST-0172784 NRTH-1652688					
	DEED BOOK 2003 PG-16253					
	FULL MARKET VALUE	161,400				
***** 98.062-3-9.1 *****						
3386	Cr 6				1- 98-	1
98.062-3-9.1	314 Rural vac<10		COUNTY TAXABLE VALUE	1,300		
Stern David E	Morristown 406001	1,300	TOWN TAXABLE VALUE	1,300		
Stern Beth	FRNT 70.00 DPTH	1,300	SCHOOL TAXABLE VALUE	1,300		
152 Hancock Bridge Pkwy	ACRES 0.15		FD027 Fire Protection 1	1,300 TO M		
Cape Coral, FL 33990	EAST-0172738 NRTH-1652358					
	DEED BOOK 2006 PG-13263					
	FULL MARKET VALUE	1,300				
***** 98.062-3-9.2 *****						
3388	Cr 6				1- 98-	1
98.062-3-9.2	270 Mfg housing - WTRFNT		COUNTY TAXABLE VALUE	41,500		
Stern David E	Morristown 406001	30,000	TOWN TAXABLE VALUE	41,500		
Stern Beth	Seas Mh	41,500	SCHOOL TAXABLE VALUE	41,500		
152 Hancock Bridge Pkwy	FRNT 55.00 DPTH		FD027 Fire Protection 1	41,500 TO M		
Cape Coral, FL 33990	ACRES 0.30					
	EAST-0172799 NRTH-1652350					
	DEED BOOK 2006 PG-13264					
	FULL MARKET VALUE	41,500				
***** 98.062-3-10 *****						
3384	Cr 6				1- 56-	3
98.062-3-10	270 Mfg housing - WTRFNT		COUNTY TAXABLE VALUE	34,000		
Hoffman Norman R Jr	Morristown 406001	27,500	TOWN TAXABLE VALUE	34,000		
% Janet M & Kenneth Hoffman	Seas 50X190x28x54x178	34,000	SCHOOL TAXABLE VALUE	34,000		
2363 Riverview Dr	FRNT 50.00 DPTH		FD027 Fire Protection 1	34,000 TO M		
Wilson, NY 14172	ACRES 0.21					
	EAST-0172732 NRTH-1652307					
	DEED BOOK 00979 PG-00419					
	FULL MARKET VALUE	34,000				

STATE OF NEW YORK
 COUNTY - St Lawrence
 TOWN - Morristown
 SWIS - 406089

2 0 1 2 F I N A L A S S E S S M E N T R O L L
 T A X A B L E SECTION OF THE ROLL - 1

PAGE 501
 VALUATION DATE-JUL 01, 2011
 TAXABLE STATUS DATE-MAR 01, 2012

TAX MAP NUMBER SEQUENCE
 UNIFORM PERCENT OF VALUE IS 100.00
 UNIFORM PERCENT OF VALUE IS 100.00

TAX MAP PARCEL NUMBER	PROPERTY LOCATION & CLASS	ASSESSMENT	EXEMPTION CODE-----	COUNTY-----	TOWN-----	SCHOOL
CURRENT OWNERS NAME	SCHOOL DISTRICT	LAND	TAX DESCRIPTION	TAXABLE VALUE		
CURRENT OWNERS ADDRESS	PARCEL SIZE/GRID COORD	TOTAL	SPECIAL DISTRICTS	ACCOUNT NO.		

98.062-3-11	3382 Cr 6 312 Vac w/imprv - WTRFNT Morristown 406001	26,200	COUNTY TAXABLE VALUE	98.062-3-11	1- 61-	1
Kubinec Charles F	50x178x60x140 Seas Mh	28,300	TOWN TAXABLE VALUE			
41 Cayutaville Rd	FRNT 50.00 DPTH 159.00		SCHOOL TAXABLE VALUE			
Newfield, NY 14867	EAST-0172690 NRTH-1652277		FD027 Fire Protection 1			
	DEED BOOK 1072 PG-675					
	FULL MARKET VALUE	28,300				

98.062-3-17.1	3379 Cr 6 210 1 Family Res Morristown 406001	10,400	Enhanced S 41834	98.062-3-17.1	1- 87-	9
Robinson James	20'wf	99,200	COUNTY TAXABLE VALUE		0	62,200
Robinson Hilda	FRNT 375.00 DPTH		TOWN TAXABLE VALUE			
3379 County Route 6	ACRES 1.90		SCHOOL TAXABLE VALUE			
Hammond, NY 13646	EAST-0172657 NRTH-1652254		AG001 Ag Dist #1			
	DEED BOOK 727 PG-00494		FD027 Fire Protection 1			
	FULL MARKET VALUE	99,200				

98.062-3-19	3420 Cr 6 260 Seasonal res - WTRFNT Morristown 406001	31,800	COUNTY TAXABLE VALUE	98.062-3-19	1- 74-	7.2
Parker Lesa	106'wfx100x100x115	56,000	TOWN TAXABLE VALUE			
3 Yates Place	FRNT 106.00 DPTH 108.00		SCHOOL TAXABLE VALUE			
Cortland, NY 13045	EAST-0173296 NRTH-1653027		FD027 Fire Protection 1			
PRIOR OWNER ON 3/01/2012	DEED BOOK 2005 PG-15675					
Parker Lesa	FULL MARKET VALUE	56,000				

98.062-3-20	Cr 6 312 Vac w/imprv Morristown 406001	6,500	COUNTY TAXABLE VALUE	98.062-3-20	1-104-	8.1
Dawson Wilbur J	FRNT 168.00 DPTH 145.00	9,600	TOWN TAXABLE VALUE			
Dawson Beverly J	EAST-0172904 NRTH-1652833		SCHOOL TAXABLE VALUE			
4598 Route 19 South	DEED BOOK 1999 PG-18589		AG001 Ag Dist #1			
Belmont, NY 14813	FULL MARKET VALUE	9,600	FD027 Fire Protection 1			

98.062-3-21	3413 Cr 6 314 Rural vac<10 Morristown 406001	7,200	COUNTY TAXABLE VALUE	98.062-3-21		
Prinz Daniel L	FRNT 210.00 DPTH 145.00	7,200	TOWN TAXABLE VALUE			
Prinz Mary N	EAST-0173037 NRTH-1652993		SCHOOL TAXABLE VALUE			
PO Box 199	DEED BOOK 1999 PG-18695		AG001 Ag Dist #1			
Morristown, NY 13664	FULL MARKET VALUE	7,200	FD027 Fire Protection 1			

STATE OF NEW YORK
 COUNTY - St Lawrence
 TOWN - Morristown
 SWIS - 406089

2 0 1 2 F I N A L A S S E S S M E N T R O L L
 T A X A B L E SECTION OF THE ROLL - 1
 M A P S E C T I O N - 098
 S U B - S E C T I O N - 062
 UNIFORM PERCENT OF VALUE IS 100.00

PAGE 502
 VALUATION DATE-JUL 01, 2011
 TAXABLE STATUS DATE-MAR 01, 2012
 RPS150/V04/L015
 CURRENT DATE 6/14/2012

*** S P E C I A L D I S T R I C T S U M M A R Y ***

CODE	DISTRICT NAME	TOTAL PARCELS	EXTENSION TYPE	EXTENSION VALUE	AD VALOREM VALUE	EXEMPT AMOUNT	TAXABLE VALUE
AG001	Ag Dist #1		5 MOVTAX				
FD027	Fire Protectio	30	TOTAL M		1920,500		1920,500

*** S C H O O L D I S T R I C T S U M M A R Y ***

CODE	DISTRICT NAME	TOTAL PARCELS	ASSESSED LAND	ASSESSED TOTAL	EXEMPT AMOUNT	TOTAL TAXABLE	STAR AMOUNT	STAR TAXABLE
406001	Morristown	30	807,600	1920,500		1920,500	182,200	1738,300
	S U B - T O T A L	30	807,600	1920,500		1920,500	182,200	1738,300
	T O T A L	30	807,600	1920,500		1920,500	182,200	1738,300

*** S Y S T E M C O D E S S U M M A R Y ***

NO SYSTEM EXEMPTIONS AT THIS LEVEL

*** E X E M P T I O N S U M M A R Y ***

CODE	DESCRIPTION	TOTAL PARCELS	COUNTY	TOWN	SCHOOL
41834	Enhanced S	1			62,200
41854	Basic Star	4			120,000
	T O T A L	5			182,200

STATE OF NEW YORK
COUNTY - St Lawrence
TOWN - Morristown
SWIS - 406089

2 0 1 2 F I N A L A S S E S S M E N T R O L L
T A X A B L E SECTION OF THE ROLL - 1
M A P S E C T I O N - 098
S U B - S E C T I O N - 062
UNIFORM PERCENT OF VALUE IS 100.00

PAGE 503
VALUATION DATE-JUL 01, 2011
TAXABLE STATUS DATE-MAR 01, 2012
RPS150/V04/L015
CURRENT DATE 6/14/2012

*** G R A N D T O T A L S ***

ROLL SEC	DESCRIPTION	TOTAL PARCELS	ASSESSED LAND	ASSESSED TOTAL	TAXABLE COUNTY	TAXABLE TOWN	TAXABLE SCHOOL	STAR TAXABLE
1	TAXABLE	30	807,600	1920,500	1920,500	1920,500	1920,500	1738,300

STATE OF NEW YORK
 COUNTY - St Lawrence
 TOWN - Morristown
 SWIS - 406089

2 0 1 2 F I N A L A S S E S S M E N T R O L L
 T A X A B L E SECTION OF THE ROLL - 1
 TAX MAP NUMBER SEQUENCE
 UNIFORM PERCENT OF VALUE IS 100.00
 UNIFORM PERCENT OF VALUE IS 100.00

PAGE 504
 VALUATION DATE-JUL 01, 2011
 TAXABLE STATUS DATE-MAR 01, 2012

TAX MAP PARCEL NUMBER	PROPERTY LOCATION & CLASS	ASSESSMENT	EXEMPTION CODE-----	COUNTY-----	TOWN-----	SCHOOL
CURRENT OWNERS NAME	SCHOOL DISTRICT	LAND	TAX DESCRIPTION	TAXABLE VALUE		
CURRENT OWNERS ADDRESS	PARCEL SIZE/GRID COORD	TOTAL	SPECIAL DISTRICTS			ACCOUNT NO.
***** 98.069-1-1 *****						
	Off Sh 58					1- 66- 7
98.069-1-1	300 Vacant Land		COUNTY TAXABLE VALUE	8,500		
Reed Chester A	Morristown 406001	8,500	TOWN TAXABLE VALUE	8,500		
Reed Doris J	Gravel Pit	8,500	SCHOOL TAXABLE VALUE	8,500		
Attn: Michelle A Reed	ACRES 2.00		FD025 Brier Hill Fire Dist	8,500 TO M		
8559 State Highway 58	EAST-0170861 NRTH-1650710					
Hammond, NY 13646	DEED BOOK 1059 PG-998					
	FULL MARKET VALUE	8,500				
***** 98.069-1-2 *****						
	Sh 58					1- 66- 8.12
98.069-1-2	312 Vac w/imprv		COUNTY TAXABLE VALUE	8,600		
Reed Doris J	Morristown 406001	7,800	TOWN TAXABLE VALUE	8,600		
Michelle A. Reed	114x207x156x90x61x108	8,600	SCHOOL TAXABLE VALUE	8,600		
8559 State Highway 58	FRNT 118.00 DPTH		FD025 Brier Hill Fire Dist	8,600 TO M		
Hammond, NY 13646	ACRES 0.62					
	EAST-0171022 NRTH-1650914					
	DEED BOOK 1059 PG-996					
	FULL MARKET VALUE	8,600				
***** 98.069-1-3 *****						
	8559 Sh 58					1- 66- 8.3
98.069-1-3	210 1 Family Res		COUNTY TAXABLE VALUE	78,100		
Reed Chester A	Morristown 406001	10,100	TOWN TAXABLE VALUE	78,100		
Reed Doris J	FRNT 281.00 DPTH	78,100	SCHOOL TAXABLE VALUE	78,100		
Attn: Michelle A Reed	ACRES 1.20		FD025 Brier Hill Fire Dist	78,100 TO M		
8559 State Highway 58	EAST-0171144 NRTH-1650737					
Hammond, NY 13646	DEED BOOK 1059 PG-996					
	FULL MARKET VALUE	78,100				
***** 98.069-1-4 *****						
	Off Cr 6					1- 66- 8.2
98.069-1-4	314 Rural vac<10		COUNTY TAXABLE VALUE	1,200		
Colby Yvonne M	Morristown 406001	1,200	TOWN TAXABLE VALUE	1,200		
Green Ronald C Jr	Vac Lot 132X40x100x57	1,200	SCHOOL TAXABLE VALUE	1,200		
3287 County Route 6	FRNT 132.00 DPTH		FD025 Brier Hill Fire Dist	1,200 TO M		
Hammond, NY 13646	ACRES 0.14					
	EAST-0171163 NRTH-1650562					
	DEED BOOK 2010 PG-2915					
	FULL MARKET VALUE	1,200				
***** 98.069-2-1 *****						
	8600 Sh 58					
98.069-2-1	311 Res vac land		COUNTY TAXABLE VALUE	7,500		
Ferris David	Morristown 406001	7,500	TOWN TAXABLE VALUE	7,500		
510 Lisbon St	FRNT 217.00 DPTH 176.00	7,500	SCHOOL TAXABLE VALUE	7,500		
Ogdensburg, NY 13669	ACRES 1.00		AG001 Ag Dist #1	.00 MT		
	EAST-0170962 NRTH-1651640		FD027 Fire Protection 1	7,500 TO M		
	DEED BOOK 2008 PG-6382					
	FULL MARKET VALUE	7,500				

STATE OF NEW YORK
 COUNTY - St Lawrence
 TOWN - Morristown
 SWIS - 406089

2 0 1 2 F I N A L A S S E S S M E N T R O L L
 T A X A B L E SECTION OF THE ROLL - 1
 TAX MAP NUMBER SEQUENCE
 UNIFORM PERCENT OF VALUE IS 100.00
 UNIFORM PERCENT OF VALUE IS 100.00

PAGE 505
 VALUATION DATE-JUL 01, 2011
 TAXABLE STATUS DATE-MAR 01, 2012

TAX MAP PARCEL NUMBER	PROPERTY LOCATION & CLASS	ASSESSMENT	EXEMPTION CODE-----	COUNTY-----	TOWN-----	SCHOOL
CURRENT OWNERS NAME	SCHOOL DISTRICT	LAND	TAX DESCRIPTION	TAXABLE VALUE		
CURRENT OWNERS ADDRESS	PARCEL SIZE/GRID COORD	TOTAL	SPECIAL DISTRICTS			ACCOUNT NO.
***** 98.069-2-2 *****						
8606 Sh 58	210 1 Family Res		Basic Star 41854	0		1-104-9.11
98.069-2-2	Morristown 406001	12,100	COUNTY TAXABLE VALUE	80,700	0	30,000
Shannon David	Also 1044/188	80,700	TOWN TAXABLE VALUE	80,700		
Shannon Eleanor	360x209		SCHOOL TAXABLE VALUE	50,700		
8606 State Highway 58	FRNT 360.00 DPTH		AG001 Ag Dist #1	.00 MT		
Hammond, NY 13646	ACRES 1.50		FD027 Fire Protection 1	80,700 TO M		
	EAST-0170817 NRTH-1651891					
	DEED BOOK 1021 PG-14					
	FULL MARKET VALUE	80,700				
***** 98.069-2-3 *****						
8618 Sh 58	210 1 Family Res		Basic Star 41854	0		1-104- 9.12
98.069-2-3	Morristown 406001	10,800	COUNTY TAXABLE VALUE	52,000	0	30,000
Young Larry	Also 1055/1091	52,000	TOWN TAXABLE VALUE	52,000		
Young Martha	FRNT 209.00 DPTH 620.00		SCHOOL TAXABLE VALUE	22,000		
8618 State Highway 58	ACRES 3.10		AG001 Ag Dist #1	.00 MT		
Hammond, NY 13646	EAST-0170903 NRTH-1652239		FD027 Fire Protection 1	52,000 TO M		
	DEED BOOK 944 PG-542					
	FULL MARKET VALUE	52,000				

STATE OF NEW YORK
 COUNTY - St Lawrence
 TOWN - Morristown
 SWIS - 406089

2 0 1 2 F I N A L A S S E S S M E N T R O L L
 T A X A B L E SECTION OF THE ROLL - 1
 M A P S E C T I O N - 098
 S U B - S E C T I O N - 069
 U N I F O R M P E R C E N T O F V A L U E I S 100.00

PAGE 506
 VALUATION DATE-JUL 01, 2011
 TAXABLE STATUS DATE-MAR 01, 2012
 RPS150/V04/L015
 CURRENT DATE 6/14/2012

*** S P E C I A L D I S T R I C T S U M M A R Y ***

CODE	DISTRICT NAME	TOTAL PARCELS	EXTENSION TYPE	EXTENSION VALUE	AD VALOREM VALUE	EXEMPT AMOUNT	TAXABLE VALUE
AG001	Ag Dist #1	3	MOVTAX				
FD025	Brier Hill Fir	4	TOTAL M		96,400		96,400
FD027	Fire Protectio	3	TOTAL M		140,200		140,200

*** S C H O O L D I S T R I C T S U M M A R Y ***

CODE	DISTRICT NAME	TOTAL PARCELS	ASSESSED LAND	ASSESSED TOTAL	EXEMPT AMOUNT	TOTAL TAXABLE	STAR AMOUNT	STAR TAXABLE
406001	Morristown	7	58,000	236,600		236,600	60,000	176,600
	S U B - T O T A L	7	58,000	236,600		236,600	60,000	176,600
	T O T A L	7	58,000	236,600		236,600	60,000	176,600

*** S Y S T E M C O D E S S U M M A R Y ***

NO SYSTEM EXEMPTIONS AT THIS LEVEL

*** E X E M P T I O N S U M M A R Y ***

CODE	DESCRIPTION	TOTAL PARCELS	COUNTY	TOWN	SCHOOL
41854	Basic Star	2			60,000
	T O T A L	2			60,000

STATE OF NEW YORK
COUNTY - St Lawrence
TOWN - Morristown
SWIS - 406089

2 0 1 2 F I N A L A S S E S S M E N T R O L L
T A X A B L E SECTION OF THE ROLL - 1
M A P S E C T I O N - 098
S U B - S E C T I O N - 069
UNIFORM PERCENT OF VALUE IS 100.00

PAGE 507
VALUATION DATE-JUL 01, 2011
TAXABLE STATUS DATE-MAR 01, 2012
RPS150/V04/L015
CURRENT DATE 6/14/2012

*** G R A N D T O T A L S ***

ROLL SEC	DESCRIPTION	TOTAL PARCELS	ASSESSED LAND	ASSESSED TOTAL	TAXABLE COUNTY	TAXABLE TOWN	TAXABLE SCHOOL	STAR TAXABLE
1	TAXABLE	7	58,000	236,600	236,600	236,600	236,600	176,600

STATE OF NEW YORK
 COUNTY - St Lawrence
 TOWN - Morristown
 SWIS - 406089

2 0 1 2 F I N A L A S S E S S M E N T R O L L
 T A X A B L E SECTION OF THE ROLL - 1
 TAX MAP NUMBER SEQUENCE
 UNIFORM PERCENT OF VALUE IS 100.00
 UNIFORM PERCENT OF VALUE IS 100.00

PAGE 508
 VALUATION DATE-JUL 01, 2011
 TAXABLE STATUS DATE-MAR 01, 2012

TAX MAP PARCEL NUMBER	PROPERTY LOCATION & CLASS	ASSESSMENT	EXEMPTION CODE-----	COUNTY-----	TOWN-----	SCHOOL
CURRENT OWNERS NAME	SCHOOL DISTRICT	LAND	TAX DESCRIPTION	TAXABLE VALUE		
CURRENT OWNERS ADDRESS	PARCEL SIZE/GRID COORD	TOTAL	SPECIAL DISTRICTS			ACCOUNT NO.
***** 98.070-1-2 *****						
8568	Sh 58					1- 82-14
98.070-1-2	210 1 Family Res		Basic Star 41854	0	0	30,000
Mourick Curtis K	Morristown 406001	8,100	COUNTY TAXABLE VALUE		44,600	
8568 State Highway 58	123x247x129x280	44,600	TOWN TAXABLE VALUE		44,600	
Hammond, NY 13646	FRNT 123.00 DPTH 263.00		SCHOOL TAXABLE VALUE		14,600	
	EAST-0171302 NRTH-1650993		FD027 Fire Protection 1		44,600 TO M	
	DEED BOOK 1998 PG-17251					
	FULL MARKET VALUE	44,600				
***** 98.070-1-3.1 *****						
3301	Cr 6					1- 83- 1.1
98.070-1-3.1	432 Gas station		COUNTY TAXABLE VALUE		150,000	
Echoes On The Lake, LLC	Morristown 406001	13,600	TOWN TAXABLE VALUE		150,000	
3301 County Route 6	ACRES 1.30	150,000	SCHOOL TAXABLE VALUE		150,000	
Hammond, NY 13646	EAST-0171406 NRTH-1650864		FD027 Fire Protection 1		150,000 TO M	
	DEED BOOK 2005 PG-751					
	FULL MARKET VALUE	150,000				
***** 98.070-1-4.1 *****						
	Cr 6					1- 42- 9
98.070-1-4.1	312 Vac w/imprv		COUNTY TAXABLE VALUE		6,600	
Black Snake Farm, LLC	Morristown 406001	2,500	TOWN TAXABLE VALUE		6,600	
2441 State Highway 37	90x63x70x51	6,600	SCHOOL TAXABLE VALUE		6,600	
Hammond, NY 13646	ACRES 0.10		FD027 Fire Protection 1		6,600 TO M	
	EAST-0171374 NRTH-1650696					
	DEED BOOK 2004 PG-20654					
	FULL MARKET VALUE	6,600				
***** 98.070-1-6.2 *****						
3323	Cr 6					1-84-1.2
98.070-1-6.2	210 1 Family Res		Basic Star 41854	0	0	30,000
Pasko Margery A	Morristown 406001	13,400	COUNTY TAXABLE VALUE		99,000	
3323 County Route 6	14'wf	99,000	TOWN TAXABLE VALUE		99,000	
Hammond, NY 13646	FRNT 14.00 DPTH		SCHOOL TAXABLE VALUE		69,000	
	ACRES 1.10		FD027 Fire Protection 1		99,000 TO M	
	EAST-0171853 NRTH-1651186					
	DEED BOOK 1004 PG-00016					
	FULL MARKET VALUE	99,000				
***** 98.070-1-6.3 *****						
	Cr 6					1-84-1.3
98.070-1-6.3	314 Rural vac<10 - WTRFNT		COUNTY TAXABLE VALUE		500	
United Cerebral Palsy Assoc	Morristown 406001	500	TOWN TAXABLE VALUE		500	
Of the North Country, Inc	9x60x58	500	SCHOOL TAXABLE VALUE		500	
4 Commerce Ln	FRNT 9.00 DPTH 58.00		FD027 Fire Protection 1		500 TO M	
Canton, NY 13617	EAST-0171830 NRTH-1651195					
	DEED BOOK 2001 PG-12060					
	FULL MARKET VALUE	500				

STATE OF NEW YORK
 COUNTY - St Lawrence
 TOWN - Morristown
 SWIS - 406089

2 0 1 2 F I N A L A S S E S S M E N T R O L L
 T A X A B L E SECTION OF THE ROLL - 1

PAGE 509
 VALUATION DATE-JUL 01, 2011
 TAXABLE STATUS DATE-MAR 01, 2012

TAX MAP NUMBER SEQUENCE
 UNIFORM PERCENT OF VALUE IS 100.00
 UNIFORM PERCENT OF VALUE IS 100.00

TAX MAP PARCEL NUMBER	PROPERTY LOCATION & CLASS	ASSESSMENT	EXEMPTION CODE-----	COUNTY-----	TOWN-----	SCHOOL
CURRENT OWNERS NAME	SCHOOL DISTRICT	LAND	TAX DESCRIPTION	TAXABLE VALUE		
CURRENT OWNERS ADDRESS	PARCEL SIZE/GRID COORD	TOTAL	SPECIAL DISTRICTS			ACCOUNT NO.
***** 98.070-1-7 *****						
3329	Cr 6					1- 94- 4
98.070-1-7	270 Mfg housing - WTRFNT		Basic Star 41854	0	0	30,000
Simmons David J	Morristown 406001	31,400	COUNTY TAXABLE VALUE		37,900	
3329 County Rte 6	Trailer 89Xvar	37,900	TOWN TAXABLE VALUE		37,900	
Hammond, NY 13646	FRNT 75.00 DPTH		SCHOOL TAXABLE VALUE		7,900	
	ACRES 1.00		FD027 Fire Protection 1		37,900 TO M	
	EAST-0171872 NRTH-1651231					
	DEED BOOK 946 PG-01110					
	FULL MARKET VALUE	37,900				
***** 98.070-1-8.1 *****						
3331	Cr 6					1- 94- 3
98.070-1-8.1	210 1 Family Res		COUNTY TAXABLE VALUE		36,000	
Simmons Chloe (Estate)	Morristown 406001	13,300	TOWN TAXABLE VALUE		36,000	
Attn: Hilda Robinson	45'wf	36,000	SCHOOL TAXABLE VALUE		36,000	
3379 County Route 6	FRNT 45.00 DPTH		FD027 Fire Protection 1		36,000 TO M	
Hammond, NY 13646	ACRES 1.00					
	EAST-0171918 NRTH-1651278					
	DEED BOOK 384 PG-00191					
	FULL MARKET VALUE	36,000				
***** 98.070-1-10.211 *****						
3337,3341	Cr 6					1- 10- 3.2
98.070-1-10.211	270 Mfg housing - WTRFNT		COUNTY TAXABLE VALUE		54,400	
Martin Jack S	Morristown 406001	35,000	TOWN TAXABLE VALUE		54,400	
Martin Arlene M	Also 1105/316	54,400	SCHOOL TAXABLE VALUE		54,400	
3337 County Route 6	65'wf & 208'Rd Fr 60'Eff		FD027 Fire Protection 1		54,400 TO M	
Hammond, NY 13646	FRNT 200.00 DPTH					
	ACRES 1.30					
	EAST-0172025 NRTH-1651412					
	DEED BOOK 1002 PG-00378					
	FULL MARKET VALUE	54,400				
***** 98.070-1-11.1 *****						
3347	Cr 6					1- 45- 9.1
98.070-1-11.1	270 Mfg housing		COUNTY TAXABLE VALUE		15,100	
Bussa John	Morristown 406001	6,100	TOWN TAXABLE VALUE		15,100	
3351 County Route 6	125x300x145x262	15,100	SCHOOL TAXABLE VALUE		15,100	
Hammond, NY 13646	FRNT 125.00 DPTH 280.00		FD027 Fire Protection 1		15,100 TO M	
	EAST-0172017 NRTH-1651792					
	DEED BOOK 1044 PG-00574					
	FULL MARKET VALUE	15,100				
***** 98.070-1-11.2 *****						
3343	Cr 6					1- 45- 9.2
98.070-1-11.2	260 Seasonal res		Enhanced S 41834	0	0	62,200
Martin Jack S	Morristown 406001	6,600	COUNTY TAXABLE VALUE		75,000	
Martin Arlene M	Seas Mh 90X285x89x300	75,000	TOWN TAXABLE VALUE		75,000	
3337 County Route 6	FRNT 90.00 DPTH		SCHOOL TAXABLE VALUE		12,800	
Hammond, NY 13646	ACRES 0.50		FD027 Fire Protection 1		75,000 TO M	
	EAST-0171952 NRTH-1651688					
	DEED BOOK 2003 PG-21302					
	FULL MARKET VALUE	75,000				

STATE OF NEW YORK
 COUNTY - St Lawrence
 TOWN - Morristown
 SWIS - 406089

2 0 1 2 F I N A L A S S E S S M E N T R O L L
 T A X A B L E SECTION OF THE ROLL - 1

PAGE 510
 VALUATION DATE-JUL 01, 2011
 TAXABLE STATUS DATE-MAR 01, 2012

TAX MAP NUMBER SEQUENCE
 UNIFORM PERCENT OF VALUE IS 100.00
 UNIFORM PERCENT OF VALUE IS 100.00

TAX MAP PARCEL NUMBER	PROPERTY LOCATION & CLASS	ASSESSMENT	EXEMPTION CODE-----	COUNTY-----	TOWN-----	SCHOOL
CURRENT OWNERS NAME	SCHOOL DISTRICT	LAND	TAX DESCRIPTION	TAXABLE VALUE		
CURRENT OWNERS ADDRESS	PARCEL SIZE/GRID COORD	TOTAL	SPECIAL DISTRICTS			ACCOUNT NO.

98.070-1-12	3351,3353, 3355 CR 6			98.070-1-12		*****
Bussa John	425 Bar		Basic Star 41854	0	0	1- 53-15.2
3351 County Route 6	Morristown 406001	13,600	COUNTY TAXABLE VALUE		162,700	
Hammond, NY 13646	Com & Mh	162,700	TOWN TAXABLE VALUE		162,700	
	ACRES 1.30		SCHOOL TAXABLE VALUE		132,700	
	EAST-0172124 NRTH-1651913		FD027 Fire Protection 1		162,700 TO M	
	DEED BOOK 1044 PG-00576					
	FULL MARKET VALUE	162,700				

98.070-1-13	3361 Cr 6			98.070-1-13		*****
Callerame Paul	270 Mfg housing		COUNTY TAXABLE VALUE		24,000	1- 53-14
8251 Simmons Rd	Morristown 406001	4,100	TOWN TAXABLE VALUE		24,000	
Broomfield, NY 14469	FRNT 50.00 DPTH 259.00	24,000	SCHOOL TAXABLE VALUE		24,000	
	EAST-0172206 NRTH-1652029		FD027 Fire Protection 1		24,000 TO M	
	DEED BOOK 2004 PG-7724					
	FULL MARKET VALUE	24,000				

98.070-1-14	3363 Cr 6			98.070-1-14		*****
Ryan Thomas W	270 Mfg housing		COUNTY TAXABLE VALUE		23,000	1- 77-16
Ryan Jean L	Morristown 406001	4,000	TOWN TAXABLE VALUE		23,000	
% Joseph Chimber	50X225X50X219	23,000	SCHOOL TAXABLE VALUE		23,000	
PO Box 212	FRNT 50.00 DPTH 222.00		FD027 Fire Protection 1		23,000 TO M	
Bridgeport, NY 13030	EAST-0172246 NRTH-1652063					
	DEED BOOK 1014 PG-00637					
	FULL MARKET VALUE	23,000				

98.070-1-15	3372 Cr 6			98.070-1-15		*****
Minute Joseph A	210 1 Family Res - WTRFNT		COUNTY TAXABLE VALUE		78,700	1- 27-10
Minute Margaret J	Morristown 406001	24,400	TOWN TAXABLE VALUE		78,700	
6400 State Route 21	FRNT 50.00 DPTH 148.00	78,700	SCHOOL TAXABLE VALUE		78,700	
Naples, NY 14512	EAST-0172500 NRTH-1652028		FD027 Fire Protection 1		78,700 TO M	
	DEED BOOK 2008 PG-17610					
	FULL MARKET VALUE	78,700				

98.070-1-16	3370 Cr 6			98.070-1-16		*****
Congdon Larry	260 Seasonal res - WTRFNT		COUNTY TAXABLE VALUE		61,300	1- 77-12
Congdon Dawn	Morristown 406001	23,000	TOWN TAXABLE VALUE		61,300	
12127 Lumbley Rd	50x148x50x127	61,300	SCHOOL TAXABLE VALUE		61,300	
Carthage, NY 13619-0161	FRNT 50.00 DPTH 119.00		FD027 Fire Protection 1		61,300 TO M	
	EAST-0172464 NRTH-1651993					
	DEED BOOK 2007 PG-8451					
	FULL MARKET VALUE	61,300				

STATE OF NEW YORK
 COUNTY - St Lawrence
 TOWN - Morristown
 SWIS - 406089

2 0 1 2 F I N A L A S S E S S M E N T R O L L
 T A X A B L E SECTION OF THE ROLL - 1

PAGE 511
 VALUATION DATE-JUL 01, 2011
 TAXABLE STATUS DATE-MAR 01, 2012

TAX MAP NUMBER SEQUENCE
 UNIFORM PERCENT OF VALUE IS 100.00
 UNIFORM PERCENT OF VALUE IS 100.00

TAX MAP PARCEL NUMBER	PROPERTY LOCATION & CLASS	ASSESSMENT	EXEMPTION CODE-----	COUNTY-----	TOWN-----	SCHOOL
CURRENT OWNERS NAME	SCHOOL DISTRICT	LAND	TAX DESCRIPTION	TAXABLE VALUE		
CURRENT OWNERS ADDRESS	PARCEL SIZE/GRID COORD	TOTAL	SPECIAL DISTRICTS			ACCOUNT NO.

98.070-1-17	3368 Cr 6 260 Seasonal res - WTRFNT Morristown 406001	16,800	COUNTY TAXABLE VALUE	52,100		1- 48- 3
Hart Robert F			TOWN TAXABLE VALUE	52,100		
3363 County Route 6	FRNT 35.00 DPTH 115.00	52,100	SCHOOL TAXABLE VALUE	52,100		
Hammond, NY 13646	EAST-0172438 NRTH-1651961		FD027 Fire Protection 1	52,100 TO M		
	DEED BOOK 1999 PG-7196					
	FULL MARKET VALUE	52,100				

98.070-1-18	3366 Cr 6 260 Seasonal res - WTRFNT Morristown 406001	26,400	COUNTY TAXABLE VALUE	87,400		1- 48- 4
Nanno Thomas J Jr (Lu)			TOWN TAXABLE VALUE	87,400		
Nanno Alice M (Lu)	FRNT 65.00 DPTH 115.00	87,400	SCHOOL TAXABLE VALUE	87,400		
4751 Manor Hill Dr	EAST-0172403 NRTH-1651921		FD027 Fire Protection 1	87,400 TO M		
Syracuse, NY 13215	DEED BOOK 2006 PG-1817					
	FULL MARKET VALUE	87,400				

98.070-1-19	3364 Cr 6 210 1 Family Res - WTRFNT Morristown 406001	25,100	COUNTY TAXABLE VALUE	82,000		1- 76- 1
Robinson John A III			TOWN TAXABLE VALUE	82,000		
Robinson Michele	FRNT 65.00 DPTH 104.00	82,000	SCHOOL TAXABLE VALUE	82,000		
10 Pleasant Ave	BANK8888173		FD027 Fire Protection 1	82,000 TO M		
Lancaster, NY 14086	EAST-0172367 NRTH-1651867					
	DEED BOOK 2003 PG-18118					
	FULL MARKET VALUE	82,000				

98.070-1-20	3358 Cr 6 260 Seasonal res - WTRFNT Morristown 406001	15,600	COUNTY TAXABLE VALUE	48,000		1- 32-14
Pomeroy Harold R			TOWN TAXABLE VALUE	48,000		
Pomeroy Linda L	FRNT 35.00 DPTH 100.00	48,000	SCHOOL TAXABLE VALUE	48,000		
62 Stockton Ave	EAST-0172335 NRTH-1651830		FD027 Fire Protection 1	48,000 TO M		
Walton, NY 13856	DEED BOOK 1999 PG-16252					
	FULL MARKET VALUE	48,000				

98.070-1-21	3356 Cr 6 260 Seasonal res - WTRFNT Morristown 406001	13,800	COUNTY TAXABLE VALUE	55,000		1- 32-13
Kisselbach Richard W Jr			TOWN TAXABLE VALUE	55,000		
Kisselbach Kathleen K	FRNT 30.00 DPTH 100.00	55,000	SCHOOL TAXABLE VALUE	55,000		
220 South 6th St	EAST-0172312 NRTH-1651806		FD027 Fire Protection 1	55,000 TO M		
Phillipsburg, NJ 08865	DEED BOOK 1033 PG-00720					
	FULL MARKET VALUE	55,000				

98.070-1-22	3354 Cr 6 260 Seasonal res - WTRFNT Morristown 406001	20,300	COUNTY TAXABLE VALUE	64,800		1-103-11
Owczarzak David A			TOWN TAXABLE VALUE	64,800		
Owczarzak Sharon C	Seasonal 50X100x50x95	64,800	SCHOOL TAXABLE VALUE	64,800		
182 Buchanan St	FRNT 50.00 DPTH 98.00		FD027 Fire Protection 1	64,800 TO M		
Depew, NY 14043	BANK8888830					
	EAST-0172275 NRTH-1651760					
	DEED BOOK 1999 PG-21137					
	FULL MARKET VALUE	64,800				

STATE OF NEW YORK
 COUNTY - St Lawrence
 TOWN - Morristown
 SWIS - 406089

2 0 1 2 F I N A L A S S E S S M E N T R O L L
 T A X A B L E SECTION OF THE ROLL - 1
 TAX MAP NUMBER SEQUENCE
 UNIFORM PERCENT OF VALUE IS 100.00
 UNIFORM PERCENT OF VALUE IS 100.00

PAGE 512
 VALUATION DATE-JUL 01, 2011
 TAXABLE STATUS DATE-MAR 01, 2012

TAX MAP PARCEL NUMBER	PROPERTY LOCATION & CLASS	ASSESSMENT	EXEMPTION CODE-----	COUNTY-----	TOWN-----	SCHOOL
CURRENT OWNERS NAME	SCHOOL DISTRICT	LAND	TAX DESCRIPTION	TAXABLE VALUE		
CURRENT OWNERS ADDRESS	PARCEL SIZE/GRID COORD	TOTAL	SPECIAL DISTRICTS			ACCOUNT NO.
***** 98.070-1-23 *****						
	3352 Cr 6					1-100- 7
98.070-1-23	260 Seasonal res - WTRFNT		COUNTY TAXABLE VALUE	67,700		
Gaeta Timothy J	Morristown 406001	25,300	TOWN TAXABLE VALUE	67,700		
Gaeta Theresa V	Seas 70Wfx90x70x95	67,700	SCHOOL TAXABLE VALUE	67,700		
107 E Main Street	FRNT 70.00 DPTH 95.00		FD027 Fire Protection 1	67,700 TO M		
Cuba, NY 14727	EAST-0172240 NRTH-1651711					
	DEED BOOK 2002 PG-16704					
	FULL MARKET VALUE	67,700				
***** 98.070-1-24 *****						
	Cr 6					1-100- 6
98.070-1-24	314 Rural vac<10 - WTRFNT		COUNTY TAXABLE VALUE	22,700		
Cook Michael	Morristown 406001	22,700	TOWN TAXABLE VALUE	22,700		
38 Linwood Ave	60x95x60x98 Vac	22,700	SCHOOL TAXABLE VALUE	22,700		
N Tonawanda, NY 14120	FRNT 60.00 DPTH 92.00		FD027 Fire Protection 1	22,700 TO M		
	EAST-0172199 NRTH-1651656					
	DEED BOOK 1999 PG-12511					
	FULL MARKET VALUE	22,700				
***** 98.070-1-25 *****						
	3346 Cr 6					1- 53- 3
98.070-1-25	260 Seasonal res - WTRFNT		COUNTY TAXABLE VALUE	80,700		
Cook Michael	Morristown 406001	22,000	TOWN TAXABLE VALUE	80,700		
38 Linwood Ave	60x98x60x85	80,700	SCHOOL TAXABLE VALUE	80,700		
N Tonawanda, NY 14120	FRNT 60.00 DPTH 87.00		FD027 Fire Protection 1	80,700 TO M		
	EAST-0172163 NRTH-1651609					
	DEED BOOK 2008 PG-11241					
	FULL MARKET VALUE	80,700				
***** 98.070-1-26.2 *****						
	3344 Cr 6					
98.070-1-26.2	260 Seasonal res - WTRFNT		COUNTY TAXABLE VALUE	63,600		
Aldrich Verne J Jr	Morristown 406001	27,300	TOWN TAXABLE VALUE	63,600		
135 High St	FRNT 80.00 DPTH 97.00	63,600	SCHOOL TAXABLE VALUE	63,600		
Victor, NY 14564	ACRES 0.20		FD027 Fire Protection 1	63,600 TO M		
	EAST-0172117 NRTH-1651548					
	DEED BOOK 1113 PG-463					
	FULL MARKET VALUE	63,600				
***** 98.070-1-27.11 *****						
	3342 Cr 6					1-105- 2.1
98.070-1-27.11	260 Seasonal res - WTRFNT		COUNTY TAXABLE VALUE	58,800		
Thiers Richard E	Morristown 406001	26,400	TOWN TAXABLE VALUE	58,800		
Thiers Bonnie R	98'wf	58,800	SCHOOL TAXABLE VALUE	58,800		
2264 Saltvale Rd	FRNT 98.00 DPTH 78.00		FD027 Fire Protection 1	58,800 TO M		
Warsaw, NY 14569	EAST-0172066 NRTH-1651473					
	DEED BOOK 2004 PG-10814					
	FULL MARKET VALUE	58,800				

STATE OF NEW YORK
 COUNTY - St Lawrence
 TOWN - Morristown
 SWIS - 406089

2 0 1 2 F I N A L A S S E S S M E N T R O L L
 T A X A B L E SECTION OF THE ROLL - 1

PAGE 513
 VALUATION DATE-JUL 01, 2011
 TAXABLE STATUS DATE-MAR 01, 2012

TAX MAP NUMBER SEQUENCE
 UNIFORM PERCENT OF VALUE IS 100.00
 UNIFORM PERCENT OF VALUE IS 100.00

TAX MAP PARCEL NUMBER	PROPERTY LOCATION & CLASS	ASSESSMENT	EXEMPTION CODE-----	COUNTY-----	TOWN-----	SCHOOL
CURRENT OWNERS NAME	SCHOOL DISTRICT	LAND	TAX DESCRIPTION	TAXABLE VALUE		
CURRENT OWNERS ADDRESS	PARCEL SIZE/GRID COORD	TOTAL	SPECIAL DISTRICTS			ACCOUNT NO.

98.070-1-28	3334 Cr 6			98.070-1-28		1- 31-13
Callerame Paul	260 Seasonal res - WTRFNT		COUNTY TAXABLE VALUE	56,800		
8251 Simmons Rd	Morristown 406001	24,500	TOWN TAXABLE VALUE	56,800		
Bloomfield, NY 14469	Also Deed 998/566	56,800	SCHOOL TAXABLE VALUE	56,800		
	85'wf		FD027 Fire Protection 1	56,800 TO M		
	FRNT 85.00 DPTH 97.00					
	EAST-0171984 NRTH-1651360					
	DEED BOOK 2004 PG-17690					
	FULL MARKET VALUE	56,800				

98.070-1-29	3332 Cr 6			98.070-1-29		1- 31-12
Callerame Paul	260 Seasonal res - WTRFNT		COUNTY TAXABLE VALUE	56,800		
8251 Simmons Rd	Morristown 406001	19,900	TOWN TAXABLE VALUE	56,800		
Bloomfield, NY 14469	Also 1998/16945	56,800	SCHOOL TAXABLE VALUE	56,800		
	50wf		FD027 Fire Protection 1	56,800 TO M		
	FRNT 50.00 DPTH 88.00					
	EAST-0171949 NRTH-1651313					
	DEED BOOK 2004 PG-17386					
	FULL MARKET VALUE	56,800				

98.070-1-30	3322 Cr 6			98.070-1-30		1- 98- 2
Dority Stephen L	270 Mfg housing - WTRFNT		COUNTY TAXABLE VALUE	43,100		
Dority Diana E	Morristown 406001	25,000	TOWN TAXABLE VALUE	43,100		
3320 County Route 6	115'wFx100x108x58	43,100	SCHOOL TAXABLE VALUE	43,100		
Hammond, NY 13646	FRNT 115.00 DPTH 85.00		FD027 Fire Protection 1	43,100 TO M		
	ACRES 0.22					
	EAST-0171812 NRTH-1651129					
	DEED BOOK 2011 PG-19144					
	FULL MARKET VALUE	43,100				

98.070-1-31	3320 Cr 6			98.070-1-31		1- 79- 7
Dority Stephen L	210 1 Family Res - WTRFNT		Basic Star 41854	0	0	30,000
Dority Diana E	Morristown 406001	28,700	COUNTY TAXABLE VALUE	77,600		
3320 County Route 6	111x90x110x80	77,600	TOWN TAXABLE VALUE	77,600		
Hammond, NY 13646	FRNT 110.00 DPTH 85.00		SCHOOL TAXABLE VALUE	47,600		
	EAST-0171757 NRTH-1651045		FD027 Fire Protection 1	77,600 TO M		
	DEED BOOK 2005 PG-19828					
	FULL MARKET VALUE	77,600				

98.070-1-32	3316 Cr 6			98.070-1-32		1- 69- 3
Kinne Patricia M (Lu)	260 Seasonal res - WTRFNT		Enhanced S 41834	0	0	56,000
3316 County Route 6	Morristown 406001	19,400	COUNTY TAXABLE VALUE	56,000		
Hammond, NY 13646	50x80x50x88 Seas	56,000	TOWN TAXABLE VALUE	56,000		
	FRNT 50.00 DPTH 84.00		SCHOOL TAXABLE VALUE	0		
	BANK8888830		FD027 Fire Protection 1	56,000 TO M		
	EAST-0171710 NRTH-1650975					
	DEED BOOK 2002 PG-16250					
	FULL MARKET VALUE	56,000				

STATE OF NEW YORK
 COUNTY - St Lawrence
 TOWN - Morristown
 SWIS - 406089

2 0 1 2 F I N A L A S S E S S M E N T R O L L
 T A X A B L E SECTION OF THE ROLL - 1
 TAX MAP PARCEL SEQUENCE
 UNIFORM PERCENT OF VALUE IS 100.00
 UNIFORM PERCENT OF VALUE IS 100.00

PAGE 514
 VALUATION DATE-JUL 01, 2011
 TAXABLE STATUS DATE-MAR 01, 2012

TAX MAP PARCEL NUMBER	PROPERTY LOCATION & CLASS	ASSESSMENT	EXEMPTION CODE-----	COUNTY-----	TOWN-----	SCHOOL
CURRENT OWNERS NAME	SCHOOL DISTRICT	LAND	TAX DESCRIPTION	TAXABLE VALUE		ACCOUNT NO.
CURRENT OWNERS ADDRESS	PARCEL SIZE/GRID COORD	TOTAL	SPECIAL DISTRICTS			

98.070-1-33.1	3312 Cr 6 210 1 Family Res - WTRFNT Morristown 406001	35,500	COUNTY TAXABLE VALUE	92,700		1- 82-15
James George R	112'wf	92,700	TOWN TAXABLE VALUE	92,700		
James Mary Ann	FRNT 112.00 DPTH 109.00		SCHOOL TAXABLE VALUE	92,700		
8156 Thompson Rd	EAST-0171667 NRTH-1650895		FD027 Fire Protection 1	92,700	TO M	
Holland Patent, NY 13354	DEED BOOK 2001 PG-12622					
	FULL MARKET VALUE	92,700				

98.070-1-34.2	3310 Cr 6 260 Seasonal res - WTRFNT Morristown 406001	13,200	Basic Star 41854	0	0	1- 74- 5.2
Ward-Ough Sonja L	Also 1999/19440	29,900	COUNTY TAXABLE VALUE	29,900	0	29,900
3302 County Route 6	35x59x38wfx72 Seas		TOWN TAXABLE VALUE	29,900		
Hammond, NY 13646	FRNT 38.00 DPTH 66.00		SCHOOL TAXABLE VALUE	0		
	EAST-0171669 NRTH-1650822		FD027 Fire Protection 1	29,900	TO M	
	DEED BOOK 2003 PG-10252					
	FULL MARKET VALUE	29,900				

98.070-1-34.3	3304 Cr 6 260 Seasonal res - WTRFNT Morristown 406001	20,600	COUNTY TAXABLE VALUE	50,700		1- 74- 5.3
Stanulonis Patricia	51x93x58x94	50,700	TOWN TAXABLE VALUE	50,700		
191 Westchester Rd	FRNT 51.00 DPTH 93.00		SCHOOL TAXABLE VALUE	50,700		
Colchester, CT 06415	EAST-0171605 NRTH-1650737		FD027 Fire Protection 1	50,700	TO M	
	DEED BOOK 1064 PG-57					
	FULL MARKET VALUE	50,700				

98.070-1-34.4	3308 Cr 6 260 Seasonal res - WTRFNT Morristown 406001	13,200	COUNTY TAXABLE VALUE	68,100		1- 74- 5.4
Spako Kevin P	33x72x33x76 Seas	68,100	TOWN TAXABLE VALUE	68,100		
Spako Judy A	FRNT 33.00 DPTH 74.00		SCHOOL TAXABLE VALUE	68,100		
5648 Moreland Baptist Rd	BANK88888830		FD027 Fire Protection 1	68,100	TO M	
Unityville, PA 17774	EAST-0171648 NRTH-1650795					
	DEED BOOK 2011 PG-9934					
	FULL MARKET VALUE	68,100				

98.070-1-34.51	3306 Cr 6 260 Seasonal res - WTRFNT Morristown 406001	14,400	COUNTY TAXABLE VALUE	44,200		1- 74- 5.5
Brewer James	29'wfx115x18x37x78	44,200	TOWN TAXABLE VALUE	44,200		
Brewer Ellen & Etal	FRNT 29.00 DPTH 95.00		SCHOOL TAXABLE VALUE	44,200		
674 North Winfield Rd	EAST-0171622 NRTH-1650776		FD027 Fire Protection 1	44,200	TO M	
West Winfield, NY 13491	DEED BOOK 1063 PG-949					
	FULL MARKET VALUE	44,200				

STATE OF NEW YORK
COUNTY - St Lawrence
TOWN - Morristown
SWIS - 406089

2 0 1 2 F I N A L A S S E S S M E N T R O L L
T A X A B L E SECTION OF THE ROLL - 1

PAGE 515
VALUATION DATE-JUL 01, 2011
TAXABLE STATUS DATE-MAR 01, 2012

TAX MAP NUMBER SEQUENCE
UNIFORM PERCENT OF VALUE IS 100.00
UNIFORM PERCENT OF VALUE IS 100.00

TAX MAP PARCEL NUMBER	PROPERTY LOCATION & CLASS	ASSESSMENT	EXEMPTION CODE-----	COUNTY-----	TOWN-----	SCHOOL
CURRENT OWNERS NAME	SCHOOL DISTRICT	LAND	TAX DESCRIPTION	TAXABLE VALUE		
CURRENT OWNERS ADDRESS	PARCEL SIZE/GRID COORD	TOTAL	SPECIAL DISTRICTS			ACCOUNT NO.

3300,3302	Cr 6			98.070-1-35		*****
98.070-1-35	421 Restaurant		COUNTY TAXABLE VALUE	210,000		1- 68- 9
Gaige Dennis	Morristown 406001	36,900	TOWN TAXABLE VALUE	210,000		
695 Gilmour Rd	Also 2002/18657	210,000	SCHOOL TAXABLE VALUE	210,000		
Ogdensburg, NY 13669	141'wfx232x75x158		FD027 Fire Protection 1	210,000 TO M		
	FRNT 141.00 DPTH 195.00					
PRIOR OWNER ON 3/01/2012	ACRES 0.43					
Gaige Dennis	EAST-0171573 NRTH-1650664					
	DEED BOOK 2003 PG-10649					
	FULL MARKET VALUE	210,000				

3298	Cr 6			98.070-1-36		*****
98.070-1-36	415 Motel - WTRFNT		Basic Star 41854 0	0	0	1- 42- 8
Black Snake Farm,LLC	Morristown 406001	36,900	COUNTY TAXABLE VALUE	213,500		
2441 State Highway 37	Also 2002/18657	213,500	TOWN TAXABLE VALUE	213,500		
Hammond, NY 13646	75x234x180'wfx318		SCHOOL TAXABLE VALUE	183,500		
	FRNT 75.00 DPTH 276.00		FD027 Fire Protection 1	213,500 TO M		
	ACRES 0.80					
	EAST-0171535 NRTH-1650568					
	DEED BOOK 2004 PG-20654					
	FULL MARKET VALUE	213,500				

3296A,B	Cr 6			98.070-1-37		*****
98.070-1-37	260 Seasonal res - WTRFNT		COUNTY TAXABLE VALUE	85,400		1- 74- 6
Ingraham Donald L	Morristown 406001	43,900	TOWN TAXABLE VALUE	85,400		
Ingraham Beverly I	77x318x130x387	85,400	SCHOOL TAXABLE VALUE	85,400		
55 Kemak Rd	FRNT 77.00 DPTH		FD027 Fire Protection 1	85,400 TO M		
Willet, NY 13863	ACRES 0.62					
	EAST-0171487 NRTH-1650466					
	DEED BOOK 1061 PG-974					
	FULL MARKET VALUE	85,400				

3278,3280	Cr 6			98.070-1-38		*****
98.070-1-38	417 Cottages - WTRFNT		COUNTY TAXABLE VALUE	103,800		1- 54-10
Hauck Edith (Trust)	Morristown 406001	49,800	TOWN TAXABLE VALUE	103,800		
Attn: William Hauck	231'WF	103,800	SCHOOL TAXABLE VALUE	103,800		
3195 County Route 6	Com		FD025 Brier Hill Fire Dist	103,800 TO M		
Hammond, NY 13646	ACRES 2.20					
	EAST-0171367 NRTH-1650242					
	DEED BOOK 1075 PG-605					
	FULL MARKET VALUE	103,800				

STATE OF NEW YORK
 COUNTY - St Lawrence
 TOWN - Morristown
 SWIS - 406089

2 0 1 2 F I N A L A S S E S S M E N T R O L L
 T A X A B L E SECTION OF THE ROLL - 1

PAGE 516
 VALUATION DATE-JUL 01, 2011
 TAXABLE STATUS DATE-MAR 01, 2012

TAX MAP NUMBER SEQUENCE
 UNIFORM PERCENT OF VALUE IS 100.00
 UNIFORM PERCENT OF VALUE IS 100.00

TAX MAP PARCEL NUMBER	PROPERTY LOCATION & CLASS	ASSESSMENT	EXEMPTION CODE-----	COUNTY-----	TOWN-----	SCHOOL
CURRENT OWNERS NAME	SCHOOL DISTRICT	LAND	TAX DESCRIPTION	TAXABLE VALUE		
CURRENT OWNERS ADDRESS	PARCEL SIZE/GRID COORD	TOTAL	SPECIAL DISTRICTS			ACCOUNT NO.

98.070-1-41	3287 Cr 6			98.070-1-41		*****
Colby Yvonne M	480 Mult-use bld		COUNTY TAXABLE VALUE	130,000		1- 45-10
Green Ronald C Jr	Morristown 406001	10,300	TOWN TAXABLE VALUE	130,000		
3287 County Route 6	Com 172X125x220x100	130,000	SCHOOL TAXABLE VALUE	130,000		
Hammond, NY 13646	FRNT 172.00 DPTH		FD025 Brier Hill Fire Dist	130,000 TO M		
	ACRES 0.50					
	EAST-0171218 NRTH-1650519					
	DEED BOOK 2010 PG-2915					
	FULL MARKET VALUE	130,000				

98.070-1-45	Cr 6			98.070-1-45		*****
Bussa John	314 Rural vac<10 - WTRFNT		COUNTY TAXABLE VALUE	3,000		
3351 County Route 6	Morristown 406001	3,000	TOWN TAXABLE VALUE	3,000		
Hammond, NY 13646	easement use	3,000	SCHOOL TAXABLE VALUE	3,000		
	Waterfront Vacant Land		FD027 Fire Protection 1	3,000 TO M		
	FRNT 20.00 DPTH 100.00					
PRIOR OWNER ON 3/01/2012	EAST-0172294 NRTH-1651785					
Martin Jack S	DEED BOOK 2012 PG-4817					
	FULL MARKET VALUE	3,000				

98.070-1-46.1	Cr 6			98.070-1-46.1		*****
Gaige Dennis L	311 Res vac land		COUNTY TAXABLE VALUE	900		1- 74- 5.1
3302 County Route 6	Morristown 406001	900	TOWN TAXABLE VALUE	900		
Hammond, NY 13646	112x30x55x22x51x44	900	SCHOOL TAXABLE VALUE	900		
	FRNT 112.00 DPTH		FD027 Fire Protection 1	900 TO M		
	ACRES 0.09					
	EAST-0171550 NRTH-1650784					
	DEED BOOK 1085 PG-107					
	FULL MARKET VALUE	900				

98.070-1-47	Off Cr 6			98.070-1-47		*****
Spako Kevin P	311 Res vac land		COUNTY TAXABLE VALUE	1,100		
Spako Judy A	Morristown 406001	1,100	TOWN TAXABLE VALUE	1,100		
5648 Moreland Baptist Rd	42x31x33x34	1,100	SCHOOL TAXABLE VALUE	1,100		
Unityville, PA 17774	FRNT 42.00 DPTH 31.00		FD027 Fire Protection 1	1,100 TO M		
	BANK8888830					
	EAST-0171604 NRTH-1650822					
	DEED BOOK 2011 PG-9934					
	FULL MARKET VALUE	1,100				

98.070-1-48	Off Cr 6			98.070-1-48		*****
Bussa John	314 Rural vac<10		COUNTY TAXABLE VALUE	6,800		
3351 County Route 6	Morristown 406001	6,800	TOWN TAXABLE VALUE	6,800		
Hammond, NY 13646	FRNT 370.00 DPTH 89.00	6,800	SCHOOL TAXABLE VALUE	6,800		
	ACRES 0.75		AG001 Ag Dist #1	.00 MT		
	EAST-0171941 NRTH-1651973		FD027 Fire Protection 1	6,800 TO M		
	DEED BOOK 1087 PG-51					
	FULL MARKET VALUE	6,800				

STATE OF NEW YORK
 COUNTY - St Lawrence
 TOWN - Morristown
 SWIS - 406089

2 0 1 2 F I N A L A S S E S S M E N T R O L L
 T A X A B L E SECTION OF THE ROLL - 1
 TAX MAP NUMBER SEQUENCE
 UNIFORM PERCENT OF VALUE IS 100.00
 UNIFORM PERCENT OF VALUE IS 100.00

PAGE 517
 VALUATION DATE-JUL 01, 2011
 TAXABLE STATUS DATE-MAR 01, 2012

TAX MAP PARCEL NUMBER	PROPERTY LOCATION & CLASS	ASSESSMENT	EXEMPTION CODE-----	COUNTY-----	TOWN-----	SCHOOL
CURRENT OWNERS NAME	SCHOOL DISTRICT	LAND	TAX DESCRIPTION	TAXABLE VALUE		
CURRENT OWNERS ADDRESS	PARCEL SIZE/GRID COORD	TOTAL	SPECIAL DISTRICTS			ACCOUNT NO.
***** 98.070-1-49 *****						
	Off Sh 58					
98.070-1-49	314 Rural vac<10		COUNTY TAXABLE VALUE	1,000		
Martin Jack	Morristown 406001	1,000	TOWN TAXABLE VALUE	1,000		
Martin Arlene	242x105x230x128	1,000	SCHOOL TAXABLE VALUE	1,000		
3337 County Route 6	ACRES 0.64		AG001 Ag Dist #1	.00 MT		
Hammond, NY 13646	EAST-0171715 NRTH-1651762		FD027 Fire Protection 1	1,000 TO M		
	DEED BOOK 1089 PG-1058					
	FULL MARKET VALUE	1,000				
***** 98.070-1-50 *****						
	3365,3367 Cr 6					1- 93- 6
98.070-1-50	270 Mfg housing		COUNTY TAXABLE VALUE	31,400		
Ryan Thomas	Morristown 406001	7,100	TOWN TAXABLE VALUE	31,400		
Ryan Jean	(mh & Garage)	31,400	SCHOOL TAXABLE VALUE	31,400		
3373 County Route 6	100x230x100x220		AG001 Ag Dist #1	.00 MT		
Hammond, NY 13646	FRNT 100.00 DPTH 225.00		FD027 Fire Protection 1	31,400 TO M		
	EAST-0172290 NRTH-1652122					
	DEED BOOK 902 PG-1085					
	FULL MARKET VALUE	31,400				
***** 98.070-1-51 *****						
	3371,3373 Cr 6					1- 89-12
98.070-1-51	210 1 Family Res		Enhanced S 41834 0	0	0	62,200
Ryan Thomas	Morristown 406001	10,100	COUNTY TAXABLE VALUE	82,000		
Ryan Jean	Res & Rest	82,000	TOWN TAXABLE VALUE	82,000		
3373 County Route 6	172x220x172x200		SCHOOL TAXABLE VALUE	19,800		
Hammond, NY 13646	FRNT 172.00 DPTH		AG001 Ag Dist #1	.00 MT		
	ACRES 1.00 BANK8888869		FD027 Fire Protection 1	82,000 TO M		
	EAST-0172377 NRTH-1652233					
	DEED BOOK 752 PG-382					
	FULL MARKET VALUE	82,000				
***** 98.070-1-52 *****						
	3380 Cr 6					1- 86-12
98.070-1-52	260 Seasonal res - WTRFNT		COUNTY TAXABLE VALUE	60,200		
Rhinehart Guy	Morristown 406001	22,300	TOWN TAXABLE VALUE	60,200		
Rhinehart Marie	50x119x52x105 Seas	60,200	SCHOOL TAXABLE VALUE	60,200		
141 Bellwood Ave	FRNT 50.00 DPTH 112.00		FD027 Fire Protection 1	60,200 TO M		
Buffalo, NY 14224	EAST-0172639 NRTH-1652229					
	DEED BOOK 741 PG-458					
	FULL MARKET VALUE	60,200				
***** 98.070-1-53 *****						
	3378 Cr 6					1- 77- 7.2
98.070-1-53	260 Seasonal res - WTRFNT		COUNTY TAXABLE VALUE	73,900		
Chambers Sharon L (Lu)	Morristown 406001	32,600	TOWN TAXABLE VALUE	73,900		
Chambers James E (Lu)	98x107x98x131	73,900	SCHOOL TAXABLE VALUE	73,900		
3642 Sunset Ln	FRNT 98.00 DPTH 119.00		FD027 Fire Protection 1	73,900 TO M		
Williamson, NY 14589	EAST-0172592 NRTH-1652173					
	DEED BOOK 2005 PG-11464					
	FULL MARKET VALUE	73,900				

STATE OF NEW YORK
 COUNTY - St Lawrence
 TOWN - Morristown
 SWIS - 406089

2 0 1 2 F I N A L A S S E S S M E N T R O L L
 T A X A B L E SECTION OF THE ROLL - 1

PAGE 518
 VALUATION DATE-JUL 01, 2011
 TAXABLE STATUS DATE-MAR 01, 2012

TAX MAP NUMBER SEQUENCE
 UNIFORM PERCENT OF VALUE IS 100.00
 UNIFORM PERCENT OF VALUE IS 100.00

TAX MAP PARCEL NUMBER	PROPERTY LOCATION & CLASS	ASSESSMENT	EXEMPTION CODE-----	COUNTY-----	TOWN-----	SCHOOL
CURRENT OWNERS NAME	SCHOOL DISTRICT	LAND	TAX DESCRIPTION	TAXABLE VALUE		
CURRENT OWNERS ADDRESS	PARCEL SIZE/GRID COORD	TOTAL	SPECIAL DISTRICTS	ACCOUNT NO.		

98.070-1-54	3376 Cr 6			98.070-1-54	*****	
Anderson Brian D	260 Seasonal res - WTRFNT		COUNTY TAXABLE VALUE	84,500	1- 77- 7.1	
Anderson Gail S	Morristown 406001	32,900	TOWN TAXABLE VALUE	84,500		
12 Gardenia Way	103'x127x99x115	84,500	SCHOOL TAXABLE VALUE	84,500		
Toms River, NJ 08755	FRNT 100.00 DPTH 119.00		FD027 Fire Protection 1	84,500	TO M	
	EAST-0172546 NRTH-1652088					
	DEED BOOK 2012 PG-2770					
	FULL MARKET VALUE	84,500				

STATE OF NEW YORK
 COUNTY - St Lawrence
 TOWN - Morristown
 SWIS - 406089

2 0 1 2 F I N A L A S S E S S M E N T R O L L
 T A X A B L E SECTION OF THE ROLL - 1
 M A P S E C T I O N - 098
 S U B - S E C T I O N - 070
 U N I F O R M P E R C E N T O F V A L U E I S 100.00

PAGE 519
 VALUATION DATE-JUL 01, 2011
 TAXABLE STATUS DATE-MAR 01, 2012
 RPS150/V04/L015
 CURRENT DATE 6/14/2012

*** S P E C I A L D I S T R I C T S U M M A R Y ***

CODE	DISTRICT NAME	TOTAL PARCELS	EXTENSION TYPE	EXTENSION VALUE	AD VALOREM VALUE	EXEMPT AMOUNT	TAXABLE VALUE
AG001	Ag Dist #1	4	MOVTAX				
FD025	Brier Hill Fir	2	TOTAL M		233,800		233,800
FD027	Fire Protectio	49	TOTAL M		2981,200		2981,200

*** S C H O O L D I S T R I C T S U M M A R Y ***

CODE	DISTRICT NAME	TOTAL PARCELS	ASSESSED LAND	ASSESSED TOTAL	EXEMPT AMOUNT	TOTAL TAXABLE	STAR AMOUNT	STAR TAXABLE
406001	Morristown	51	951,300	3215,000		3215,000	390,300	2824,700
	S U B - T O T A L	51	951,300	3215,000		3215,000	390,300	2824,700
	T O T A L	51	951,300	3215,000		3215,000	390,300	2824,700

*** S Y S T E M C O D E S S U M M A R Y ***

NO SYSTEM EXEMPTIONS AT THIS LEVEL

*** E X E M P T I O N S U M M A R Y ***

CODE	DESCRIPTION	TOTAL PARCELS	COUNTY	TOWN	SCHOOL
41834	Enhanced S	3			180,400
41854	Basic Star	7			209,900
	T O T A L	10			390,300

STATE OF NEW YORK
COUNTY - St Lawrence
TOWN - Morristown
SWIS - 406089

2 0 1 2 F I N A L A S S E S S M E N T R O L L
T A X A B L E SECTION OF THE ROLL - 1
M A P S E C T I O N - 098
S U B - S E C T I O N - 070
UNIFORM PERCENT OF VALUE IS 100.00

PAGE 520
VALUATION DATE-JUL 01, 2011
TAXABLE STATUS DATE-MAR 01, 2012
RPS150/V04/L015
CURRENT DATE 6/14/2012

*** G R A N D T O T A L S ***

ROLL SEC	DESCRIPTION	TOTAL PARCELS	ASSESSED LAND	ASSESSED TOTAL	TAXABLE COUNTY	TAXABLE TOWN	TAXABLE SCHOOL	STAR TAXABLE
1	TAXABLE	51	951,300	3215,000	3215,000	3215,000	3215,000	2824,700

STATE OF NEW YORK
 COUNTY - St Lawrence
 TOWN - Morristown
 SWIS - 406089

2 0 1 2 F I N A L A S S E S S M E N T R O L L
 T A X A B L E SECTION OF THE ROLL - 1
 TAX MAP NUMBER SEQUENCE
 UNIFORM PERCENT OF VALUE IS 100.00
 UNIFORM PERCENT OF VALUE IS 100.00

PAGE 521
 VALUATION DATE-JUL 01, 2011
 TAXABLE STATUS DATE-MAR 01, 2012

TAX MAP PARCEL NUMBER	PROPERTY LOCATION & CLASS	ASSESSMENT	EXEMPTION CODE-----	COUNTY-----	TOWN-----	SCHOOL
CURRENT OWNERS NAME	SCHOOL DISTRICT	LAND	TAX DESCRIPTION	TAXABLE VALUE		
CURRENT OWNERS ADDRESS	PARCEL SIZE/GRID COORD	TOTAL	SPECIAL DISTRICTS			ACCOUNT NO.
***** 98.077-1-1 *****						
	3260 Cr 6					1- 22- 6
98.077-1-1	210 1 Family Res - WTRFNT		Enhanced S 41834	0	0	62,200
VanVleet Alice	Morristown 406001	45,300	COUNTY TAXABLE VALUE		72,700	
3260 County Route 6	FRNT 135.00 DPTH	72,700	TOWN TAXABLE VALUE		72,700	
Hammond, NY 13646-9801	ACRES 0.78		SCHOOL TAXABLE VALUE		10,500	
	EAST-0171027 NRTH-1649878		FD025 Brier Hill Fire Dist		72,700 TO M	
	DEED BOOK 1020 PG-00032					
	FULL MARKET VALUE	72,700				
***** 98.077-1-2 *****						
	3258 Cr 6					1- 40- 2
98.077-1-2	260 Seasonal res - WTRFNT		COUNTY TAXABLE VALUE		68,800	
Pental Raymond F	Morristown 406001	29,800	TOWN TAXABLE VALUE		68,800	
Pental Karen K	52x260x53wfx275	68,800	SCHOOL TAXABLE VALUE		68,800	
14 Burning Tree Ln	FRNT 53.00 DPTH 279.00		FD025 Brier Hill Fire Dist		68,800 TO M	
Lawrenceville, NJ 08648	EAST-0170961 NRTH-1649801					
	DEED BOOK 2003 PG-14198					
	FULL MARKET VALUE	68,800				
***** 98.077-1-3 *****						
	3256 Cr 6					1- 68-14
98.077-1-3	260 Seasonal res - WTRFNT		COUNTY TAXABLE VALUE		51,700	
Rowley Michael J	Morristown 406001	32,100	TOWN TAXABLE VALUE		51,700	
2953 Spangle St	60'wfx272x56x274	51,700	SCHOOL TAXABLE VALUE		51,700	
Canadaigua, NY 14424	FRNT 60.00 DPTH 273.00		FD025 Brier Hill Fire Dist		51,700 TO M	
	EAST-0170919 NRTH-1649771					
	DEED BOOK 2011 PG-9605					
	FULL MARKET VALUE	51,700				
***** 98.077-1-4 *****						
	3254 Cr 6					1- 64-14
98.077-1-4	260 Seasonal res - WTRFNT		Home Impro 44213	0	0	2,625
Rowley Michael J	Morristown 406001	31,400	COUNTY TAXABLE VALUE		63,000	
2953 Spangle St	56x273xx58x270 Seas	63,000	TOWN TAXABLE VALUE		60,375	
Canandaigua, NY 14424	FRNT 58.00 DPTH 271.00		SCHOOL TAXABLE VALUE		63,000	
	EAST-0170878 NRTH-1649726		FD025 Brier Hill Fire Dist		60,375 TO M	
	DEED BOOK 1097 PG-887				2,625 EX	
	FULL MARKET VALUE	63,000				
***** 98.077-1-5 *****						
	3252 Cr 6					1- 89- 9.2
98.077-1-5	260 Seasonal res - WTRFNT		COUNTY TAXABLE VALUE		70,600	
Gallagher Donald	Morristown 406001	37,300	TOWN TAXABLE VALUE		70,600	
3039 Ida's Lane	48x308x77x140x38x123	70,600	SCHOOL TAXABLE VALUE		70,600	
Caledonia, NY 14423	FRNT 77.00 DPTH 259.00		FD025 Brier Hill Fire Dist		70,600 TO M	
	EAST-0170844 NRTH-1649675					
	DEED BOOK 2010 PG-10232					
	FULL MARKET VALUE	70,600				

STATE OF NEW YORK
 COUNTY - St Lawrence
 TOWN - Morristown
 SWIS - 406089

2 0 1 2 F I N A L A S S E S S M E N T R O L L
 T A X A B L E SECTION OF THE ROLL - 1

PAGE 522
 VALUATION DATE-JUL 01, 2011
 TAXABLE STATUS DATE-MAR 01, 2012

TAX MAP NUMBER SEQUENCE
 UNIFORM PERCENT OF VALUE IS 100.00
 UNIFORM PERCENT OF VALUE IS 100.00

TAX MAP PARCEL NUMBER	PROPERTY LOCATION & CLASS	ASSESSMENT	EXEMPTION CODE-----	COUNTY-----	TOWN-----	SCHOOL
CURRENT OWNERS NAME	SCHOOL DISTRICT	LAND	TAX DESCRIPTION	TAXABLE VALUE		
CURRENT OWNERS ADDRESS	PARCEL SIZE/GRID COORD	TOTAL	SPECIAL DISTRICTS	ACCOUNT NO.		
***** 98.077-1-6 *****						
3248	Cr 6					1- 89- 9.3
98.077-1-6	260 Seasonal res - WTRFNT		COUNTY TAXABLE VALUE	98.077-1-6		
Steger Joan M (Lu)	Morristown 406001	37,100	TOWN TAXABLE VALUE			
500 Adamstown Rd	Eff 75'Wfxvar	73,900	SCHOOL TAXABLE VALUE			
Reinholds, PA 17569	FRNT 75.00 DPTH 290.00		FD025 Brier Hill Fire Dist			
	EAST-0170780 NRTH-1649615					
	DEED BOOK 2002 PG-11948					
	FULL MARKET VALUE	73,900				
***** 98.077-1-7.2 *****						
3246	Cr 6					1- 89- 9.11
98.077-1-7.2	260 Seasonal res - WTRFNT		COUNTY TAXABLE VALUE	98.077-1-7.2		
Smith Earl	Morristown 406001	30,600	TOWN TAXABLE VALUE			
Smith Carol Ann	(112x125x72x148x54wfx322)	68,200	SCHOOL TAXABLE VALUE			
506 Orchard St	FRNT 54.00 DPTH		FD025 Brier Hill Fire Dist			
Fayetteville, NY 13066	ACRES 0.41					
	EAST-0170731 NRTH-1649583					
	DEED BOOK 1093 PG-497					
	FULL MARKET VALUE	68,200				
***** 98.077-1-8 *****						
3242	Cr 6					1- 89- 9.12
98.077-1-8	210 1 Family Res - WTRFNT		COUNTY TAXABLE VALUE	98.077-1-8		
Knaub Ronald A	Morristown 406001	41,200	TOWN TAXABLE VALUE			
Knaub Patricia E	Seas	232,600	SCHOOL TAXABLE VALUE			
107 Tuckahoe Rd	FRNT 99.00 DPTH 298.00		FD025 Brier Hill Fire Dist			
Dillsburg, PA 17019-9475	EAST-0170665 NRTH-1649536					
	DEED BOOK 2002 PG-13394					
	FULL MARKET VALUE	232,600				
***** 98.077-1-9 *****						
3238	Cr 6					1- 73- 6
98.077-1-9	270 Mfg housing - WTRFNT		COUNTY TAXABLE VALUE	98.077-1-9		
Messimer Paul H	Morristown 406001	41,500	TOWN TAXABLE VALUE			
Messimer Kathryn L	105x290x120x240 Seas	48,200	SCHOOL TAXABLE VALUE			
% Kathy Messimer	FRNT 105.00 DPTH 265.00		FD025 Brier Hill Fire Dist			
33 Messimer Ln	EAST-0170571 NRTH-1649501					
Millerstown, PA 17062	DEED BOOK 2011 PG-18699					
	FULL MARKET VALUE	48,200				
PRIOR OWNER ON 3/01/2012						
Messimer Paul H						
***** 98.077-1-10.111 *****						
3236	Cr 6					1- 56-15
98.077-1-10.111	210 1 Family Res - WTRFNT		Basic Star 41854 0	0	0	30,000
Phillips James T Jr	Morristown 406001	35,800	COUNTY TAXABLE VALUE	98.077-1-10.111		
3236 County Route 6	Also 977/796 & 941/256	149,000	TOWN TAXABLE VALUE			
Hammond, NY 13646	& 1101/351 3 car det gar		SCHOOL TAXABLE VALUE			
	162'wfx195x157x240		FD025 Brier Hill Fire Dist			
	FRNT 162.00 DPTH 218.00					
	EAST-0170430 NRTH-1649434					
	DEED BOOK 1004 PG-451					
	FULL MARKET VALUE	149,000				

STATE OF NEW YORK
COUNTY - St Lawrence
TOWN - Morristown
SWIS - 406089

2 0 1 2 F I N A L A S S E S S M E N T R O L L
T A X A B L E SECTION OF THE ROLL - 1
TAX MAP NUMBER SEQUENCE
UNIFORM PERCENT OF VALUE IS 100.00
UNIFORM PERCENT OF VALUE IS 100.00

PAGE 523
VALUATION DATE-JUL 01, 2011
TAXABLE STATUS DATE-MAR 01, 2012

TAX MAP PARCEL NUMBER	PROPERTY LOCATION & CLASS	ASSESSMENT	EXEMPTION CODE	COUNTY	TOWN	SCHOOL
CURRENT OWNERS NAME	SCHOOL DISTRICT	LAND	TAX DESCRIPTION	TAXABLE VALUE		
CURRENT OWNERS ADDRESS	PARCEL SIZE/GRID COORD	TOTAL	SPECIAL DISTRICTS			ACCOUNT NO.
***** 98.077-1-13 *****						
3230 Cr 6						1- 90- 2.2
98.077-1-13	210 1 Family Res - WTRFNT		Vet - Comb 41131	0	19,775	19,775 0
Long William J	Morristown 406001	34,700	Basic Star 41854	0	0	0 30,000
3230 Cr 6	See 993/1127 & 1007/1068	79,100	COUNTY TAXABLE VALUE		59,325	
Hammond, NY 13646	60x174x60x157		TOWN TAXABLE VALUE		59,325	
	FRNT 60.00 DPTH 166.00		SCHOOL TAXABLE VALUE		49,100	
	BANK8888830		FD025 Brier Hill Fire Dist		79,100	TO M
	EAST-0170357 NRTH-1649399					
	DEED BOOK 2009 PG-11437					
	FULL MARKET VALUE	79,100				
***** 98.077-1-14 *****						
3224 Cr 6						
98.077-1-14	210 1 Family Res - WTRFNT		COUNTY TAXABLE VALUE		82,400	
Vattimo Paul	Morristown 406001	39,600	TOWN TAXABLE VALUE		82,400	
3846 Route 78	102'wfx133x131x152	82,400	SCHOOL TAXABLE VALUE		82,400	
Bliss, NY 14024	FRNT 102.00 DPTH		FD025 Brier Hill Fire Dist		82,400	TO M
	ACRES 0.40					
	EAST-0170281 NRTH-1649340					
	DEED BOOK 2011 PG-8725					
	FULL MARKET VALUE	82,400				
***** 98.077-1-15 *****						
3222 Cr 6						1- 71-14
98.077-1-15	314 Rural vac<10 - WTRFNT		COUNTY TAXABLE VALUE		58,600	
Turner Jeffrey L	Morristown 406001	58,600	TOWN TAXABLE VALUE		58,600	
28042 E Brook Dr	FRNT 340.00 DPTH 150.00	58,600	SCHOOL TAXABLE VALUE		58,600	
Bonita Springs, FL 33932	ACRES 1.00		FD025 Brier Hill Fire Dist		58,600	TO M
	EAST-0170104 NRTH-1649201					
	DEED BOOK 1084 PG-1034					
	FULL MARKET VALUE	58,600				
***** 98.077-1-16 *****						
3268 Cr 6						1- 51-15
98.077-1-16	210 1 Family Res - WTRFNT		Basic Star 41854	0	0	0 30,000
Lovely Green Evelyn (Lu)	Morristown 406001	44,300	COUNTY TAXABLE VALUE		93,800	
3268 County Route 6	127'wfx243x145x252	93,800	TOWN TAXABLE VALUE		93,800	
Hammond, NY 13646	FRNT 127.00 DPTH		SCHOOL TAXABLE VALUE		63,800	
	ACRES 0.75		FD025 Brier Hill Fire Dist		93,800	TO M
	EAST-0171109 NRTH-1650000					
	DEED BOOK 2004 PG-18892					
	FULL MARKET VALUE	93,800				
***** 98.077-1-17 *****						
3272 Cr 6						1- 83-12
98.077-1-17	210 1 Family Res - WTRFNT		Basic Star 41854	0	0	0 30,000
Sherwood Daniel O	Morristown 406001	48,500	COUNTY TAXABLE VALUE		149,100	
Sherwood Michele A	188'wfx252x172x364	149,100	TOWN TAXABLE VALUE		149,100	
213 County Route 28	ACRES 1.10 BANK8888173		SCHOOL TAXABLE VALUE		119,100	
Ogdensburg, NY 13669	EAST-0171177 NRTH-1650110		FD025 Brier Hill Fire Dist		149,100	TO M
	DEED BOOK 2005 PG-8307					
	FULL MARKET VALUE	149,100				
PRIOR OWNER ON 3/01/2012						
Sherwood Daniel O						

STATE OF NEW YORK
 COUNTY - St Lawrence
 TOWN - Morristown
 SWIS - 406089

2 0 1 2 F I N A L A S S E S S M E N T R O L L
 T A X A B L E SECTION OF THE ROLL - 1

PAGE 524
 VALUATION DATE-JUL 01, 2011
 TAXABLE STATUS DATE-MAR 01, 2012

TAX MAP NUMBER SEQUENCE
 UNIFORM PERCENT OF VALUE IS 100.00
 UNIFORM PERCENT OF VALUE IS 100.00

TAX MAP PARCEL NUMBER	PROPERTY LOCATION & CLASS	ASSESSMENT	EXEMPTION CODE-----	COUNTY-----	TOWN-----	SCHOOL
CURRENT OWNERS NAME	SCHOOL DISTRICT	LAND	TAX DESCRIPTION	TAXABLE VALUE		
CURRENT OWNERS ADDRESS	PARCEL SIZE/GRID COORD	TOTAL	SPECIAL DISTRICTS			ACCOUNT NO.

98.077-2-1	3195 Cr 6			98.077-2-1		*****
Hauck William	210 1 Family Res - WTRFNT		Basic Star 41854	0	0	1- 54-11
Hauck Lovine H	Morristown 406001	42,200	COUNTY TAXABLE VALUE		116,500	
3195 County Route 6	Also 2006/9479	116,500	TOWN TAXABLE VALUE		116,500	
Hammond, NY 13646	101'wf		SCHOOL TAXABLE VALUE		86,500	
	FRNT 101.00 DPTH		FD025 Brier Hill Fire Dist		116,500 TO M	
	ACRES 0.84					
	EAST-0169619 NRTH-1648848					
	DEED BOOK 825 PG-00258					
	FULL MARKET VALUE	116,500				

98.077-3-1	3167 Cr 6			98.077-3-1		*****
Zoller John F	210 1 Family Res - WTRFNT		COUNTY TAXABLE VALUE		67,000	1-113- 5
3161 County Route 6	Morristown 406001	41,700	TOWN TAXABLE VALUE		67,000	
Hammond, NY 13646-3126	100xvar	67,000	SCHOOL TAXABLE VALUE		67,000	
	ACRES 0.65		FD025 Brier Hill Fire Dist		67,000 TO M	
	EAST-0168929 NRTH-1648726					
	DEED BOOK 293 PG-228					
	FULL MARKET VALUE	67,000				

STATE OF NEW YORK
 COUNTY - St Lawrence
 TOWN - Morristown
 SWIS - 406089

2 0 1 2 F I N A L A S S E S S M E N T R O L L
 T A X A B L E SECTION OF THE ROLL - 1
 M A P S E C T I O N - 098
 S U B - S E C T I O N - 077
 U N I F O R M P E R C E N T O F V A L U E I S 100.00

PAGE 525
 VALUATION DATE-JUL 01, 2011
 TAXABLE STATUS DATE-MAR 01, 2012
 RPS150/V04/L015
 CURRENT DATE 6/14/2012

*** S P E C I A L D I S T R I C T S U M M A R Y ***

CODE	DISTRICT NAME	TOTAL PARCELS	EXTENSION TYPE	EXTENSION VALUE	AD VALOREM VALUE	EXEMPT AMOUNT	TAXABLE VALUE
FD025	Brier Hill Fir	17	TOTAL M		1545,200	2,625	1542,575

*** S C H O O L D I S T R I C T S U M M A R Y ***

CODE	DISTRICT NAME	TOTAL PARCELS	ASSESSED LAND	ASSESSED TOTAL	EXEMPT AMOUNT	TOTAL TAXABLE	STAR AMOUNT	STAR TAXABLE
406001	Morristown	17	671,700	1545,200		1545,200	212,200	1333,000
	S U B - T O T A L	17	671,700	1545,200		1545,200	212,200	1333,000
	T O T A L	17	671,700	1545,200		1545,200	212,200	1333,000

*** S Y S T E M C O D E S S U M M A R Y ***

NO SYSTEM EXEMPTIONS AT THIS LEVEL

*** E X E M P T I O N S U M M A R Y ***

CODE	DESCRIPTION	TOTAL PARCELS	COUNTY	TOWN	SCHOOL
41131	Vet - Comb	1	19,775	19,775	
41834	Enhanced S	1			62,200
41854	Basic Star	5			150,000
44213	Home Impro	1		2,625	
	T O T A L	8	19,775	22,400	212,200

STATE OF NEW YORK
COUNTY - St Lawrence
TOWN - Morristown
SWIS - 406089

2 0 1 2 F I N A L A S S E S S M E N T R O L L
T A X A B L E SECTION OF THE ROLL - 1
M A P S E C T I O N - 098
S U B - S E C T I O N - 077
UNIFORM PERCENT OF VALUE IS 100.00

PAGE 526
VALUATION DATE-JUL 01, 2011
TAXABLE STATUS DATE-MAR 01, 2012
RPS150/V04/L015
CURRENT DATE 6/14/2012

*** G R A N D T O T A L S ***

ROLL SEC	DESCRIPTION	TOTAL PARCELS	ASSESSED LAND	ASSESSED TOTAL	TAXABLE COUNTY	TAXABLE TOWN	TAXABLE SCHOOL	STAR TAXABLE
1	TAXABLE	17	671,700	1545,200	1525,425	1522,800	1545,200	1333,000

STATE OF NEW YORK
 COUNTY - St Lawrence
 TOWN - Morristown
 SWIS - 406089

2 0 1 2 F I N A L A S S E S S M E N T R O L L
 T A X A B L E SECTION OF THE ROLL - 1
 TAX MAP NUMBER SEQUENCE
 UNIFORM PERCENT OF VALUE IS 100.00
 UNIFORM PERCENT OF VALUE IS 100.00

PAGE 527
 VALUATION DATE-JUL 01, 2011
 TAXABLE STATUS DATE-MAR 01, 2012

TAX MAP PARCEL NUMBER	PROPERTY LOCATION & CLASS	ASSESSMENT	EXEMPTION CODE-----	COUNTY-----	TOWN-----	SCHOOL
CURRENT OWNERS NAME	SCHOOL DISTRICT	LAND	TAX DESCRIPTION	TAXABLE VALUE		
CURRENT OWNERS ADDRESS	PARCEL SIZE/GRID COORD	TOTAL	SPECIAL DISTRICTS			ACCOUNT NO.

111.002-2-1	133 Atwood Rd			111.002-2-1		*****
Lowery Kelly S	112 Dairy farm		Silo 42100 0	200	200	1- 67- 9
27 Atwood Rd	Morristown 406001	54,800	COUNTY TAXABLE VALUE	124,400		
Brier Hill, NY 13614	ACRES 128.90	124,600	TOWN TAXABLE VALUE	124,400		
	EAST-0140642 NRTH-1647351		SCHOOL TAXABLE VALUE	124,400		
	DEED BOOK 1999 PG-20911		AG001 Ag Dist #1	.00 MT		
	FULL MARKET VALUE	124,600	FD025 Brier Hill Fire Dist	124,400 TO M		
			200 EX			

111.002-2-2	110 Atwood Rd			111.002-2-2		*****
Cobb Charles	210 1 Family Res		Enhanced S 41834 0	0	0	1- 35- 2
Cobb Mary	Morristown 406001	8,800	COUNTY TAXABLE VALUE	51,600		0 51,600
110 Atwood Rd	FRNT 160.00 DPTH 172.00	51,600	TOWN TAXABLE VALUE	51,600		
Brier Hill, NY 13614	ACRES 0.63		SCHOOL TAXABLE VALUE	0		
	EAST-0142069 NRTH-1647630		AG001 Ag Dist #1	.00 MT		
	DEED BOOK 812 PG-00017		FD025 Brier Hill Fire Dist	51,600 TO M		
	FULL MARKET VALUE	51,600				

111.002-2-3	Atwood Rd			111.002-2-3		*****
Howard Richard	314 Rural vac<10		COUNTY TAXABLE VALUE	8,300		1- 56-10.2
Howard Suzanne	Morristown 406001	8,300	TOWN TAXABLE VALUE	8,300		
PO Box 24	ACRES 1.40	8,300	SCHOOL TAXABLE VALUE	8,300		
Chippewa Bay, NY 13623	EAST-0142391 NRTH-1646661		AG001 Ag Dist #1	.00 MT		
	DEED BOOK 903 PG-00707		FD025 Brier Hill Fire Dist	8,300 TO M		
	FULL MARKET VALUE	8,300				

111.002-2-4.1	Atwood Rd			111.002-2-4.1		*****
Butterfield Clifford A	322 Rural vac>10		COUNTY TAXABLE VALUE	30,100		1- 67- 4
PO Box 543	Morristown 406001	30,100	TOWN TAXABLE VALUE	30,100		
Brier Hill, NY 13614	1279' on Sand St Rd	30,100	SCHOOL TAXABLE VALUE	30,100		
	ACRES 71.30		AG001 Ag Dist #1	.00 MT		
	EAST-0143556 NRTH-1646587		FD025 Brier Hill Fire Dist	30,100 TO M		
	DEED BOOK 1076 PG-606					
	FULL MARKET VALUE	30,100				

111.002-2-4.2	36 Atwood Rd			111.002-2-4.2		*****
Savage Rose	270 Mfg housing		Basic Star 41854 0	0	0	30,000
36 Atwood Rd	Morristown 406001	9,900	COUNTY TAXABLE VALUE	36,200		
Brier Hill, NY 13614	FRNT 188.00 DPTH 211.00	36,200	TOWN TAXABLE VALUE	36,200		
	EAST-0142869 NRTH-1646375		SCHOOL TAXABLE VALUE	6,200		
	DEED BOOK 2006 PG-11263		AG001 Ag Dist #1	.00 MT		
	FULL MARKET VALUE	36,200	FD025 Brier Hill Fire Dist	36,200 TO M		

STATE OF NEW YORK
 COUNTY - St Lawrence
 TOWN - Morristown
 SWIS - 406089

2 0 1 2 F I N A L A S S E S S M E N T R O L L
 T A X A B L E SECTION OF THE ROLL - 1
 TAX MAP NUMBER SEQUENCE
 UNIFORM PERCENT OF VALUE IS 100.00
 UNIFORM PERCENT OF VALUE IS 100.00

PAGE 528
 VALUATION DATE-JUL 01, 2011
 TAXABLE STATUS DATE-MAR 01, 2012

TAX MAP PARCEL NUMBER	PROPERTY LOCATION & CLASS	ASSESSMENT	EXEMPTION CODE-----	COUNTY-----	TOWN-----	SCHOOL
CURRENT OWNERS NAME	SCHOOL DISTRICT	LAND	TAX DESCRIPTION	TAXABLE VALUE		
CURRENT OWNERS ADDRESS	PARCEL SIZE/GRID COORD	TOTAL	SPECIAL DISTRICTS	ACCOUNT NO.		
***** 111.002-2-5 *****						
111.002-2-5	602 Sand Street Rd			111.002-2-5	1- 67-15	
Mason Andrew Sr	270 Mfg housing		Enhanced S 41834	0	0	0 37,300
602 Sand Street Rd	Morristown 406001	10,200	COUNTY TAXABLE VALUE		37,300	
Hammond, NY 13646	FRNT 400.00 DPTH 120.00	37,300	TOWN TAXABLE VALUE		37,300	
	ACRES 1.10		SCHOOL TAXABLE VALUE		0	
	EAST-0143931 NRTH-1645740		AG001 Ag Dist #1		.00 MT	
	DEED BOOK 1106 PG-221		FD025 Brier Hill Fire Dist		37,300 TO M	
	FULL MARKET VALUE	37,300				
***** 111.002-2-6.1 *****						
111.002-2-6.1	27 Atwood Rd			111.002-2-6.1	1- 56- 10.1	
Lowery Douglas J	210 1 Family Res		Basic Star 41854	0	0	0 30,000
Lowery Kelly	Morristown 406001	10,500	COUNTY TAXABLE VALUE		41,800	
27 Atwood Rd	FRNT 300.00 DPTH 300.00	41,800	TOWN TAXABLE VALUE		41,800	
Brier Hill, NY 13614	ACRES 2.10		SCHOOL TAXABLE VALUE		11,800	
	EAST-0142978 NRTH-1645681		AG001 Ag Dist #1		.00 MT	
	DEED BOOK 2002 PG-13560		FD025 Brier Hill Fire Dist		41,800 TO M	
	FULL MARKET VALUE	41,800				
***** 111.002-2-6.21 *****						
111.002-2-6.21	Atwood Rd			111.002-2-6.21	1- 56-10.12	
Langtry Allen G	105 Vac farmland		COUNTY TAXABLE VALUE		16,900	
148 Watson Rd	Morristown 406001	16,900	TOWN TAXABLE VALUE		16,900	
Brier Hill, NY 13614	ACRES 42.10	16,900	SCHOOL TAXABLE VALUE		16,900	
	EAST-0142452 NRTH-1645563		AG001 Ag Dist #1		.00 MT	
	DEED BOOK 1104 PG-583		FD025 Brier Hill Fire Dist		16,900 TO M	
	FULL MARKET VALUE	16,900				
***** 111.002-2-8.11 *****						
111.002-2-8.11	498,507, 511 Sand Street Rd			111.002-2-8.11	1- 45- 7.1	
Felt Clifford (Lu)	112 Dairy farm		Vet - Wart 41121	0	12,000	12,000 0
Felt Carol (Lu)	Morristown 406001	116,600	Enhanced S 41834	0	0	0 62,200
511 Sand Street Rd	Lu To Clifford & Carol Fe	195,600	Silo 42100	0	100	100 100
Hammond, NY 13646	ACRES 294.70		COUNTY TAXABLE VALUE		183,500	
	EAST-0141379 NRTH-1644934		TOWN TAXABLE VALUE		183,500	
	DEED BOOK 1069 PG-113		SCHOOL TAXABLE VALUE		133,300	
	FULL MARKET VALUE	195,600	AG001 Ag Dist #1		.00 MT	
			FD025 Brier Hill Fire Dist		195,500 TO M	
			100 EX			
***** 111.002-2-9 *****						
111.002-2-9	Off Sand Street Rd			111.002-2-9	1- 63- 9	
Langtry Paul W	105 Vac farmland		COUNTY TAXABLE VALUE		10,700	
Langtry Carolyn M	Morristown 406001	10,700	TOWN TAXABLE VALUE		10,700	
Box 16	ACRES 48.00	10,700	SCHOOL TAXABLE VALUE		10,700	
Chippewa Bay, NY 13623	EAST-0143189 NRTH-1641430		AG001 Ag Dist #1		.00 MT	
	DEED BOOK 1998 PG-6013		FD025 Brier Hill Fire Dist		10,700 TO M	
	FULL MARKET VALUE	10,700				

STATE OF NEW YORK
 COUNTY - St Lawrence
 TOWN - Morristown
 SWIS - 406089

2 0 1 2 F I N A L A S S E S S M E N T R O L L
 T A X A B L E SECTION OF THE ROLL - 1
 TAX MAP NUMBER SEQUENCE
 UNIFORM PERCENT OF VALUE IS 100.00
 UNIFORM PERCENT OF VALUE IS 100.00

PAGE 529
 VALUATION DATE-JUL 01, 2011
 TAXABLE STATUS DATE-MAR 01, 2012

TAX MAP PARCEL NUMBER	PROPERTY LOCATION & CLASS	ASSESSMENT	EXEMPTION CODE	COUNTY	TOWN	SCHOOL
CURRENT OWNERS NAME	SCHOOL DISTRICT	LAND	TAX DESCRIPTION	TAXABLE VALUE		
CURRENT OWNERS ADDRESS	PARCEL SIZE/GRID COORD	TOTAL	SPECIAL DISTRICTS			ACCOUNT NO.

111.002-2-10	470 Sand Street Rd			111.002-2-10		1-101- 3
Norris David	210 1 Family Res	10,200	COUNTY TAXABLE VALUE	60,100		
131 Pleasant Valley Rd	Morristown 406001	60,100	TOWN TAXABLE VALUE	60,100		
Hammond, NY 13646	ACRES 1.20	60,100	SCHOOL TAXABLE VALUE	60,100		
	EAST-0141729 NRTH-1643245		AG001 Ag Dist #1	.00 MT		
	DEED BOOK 2010 PG-5840		FD025 Brier Hill Fire Dist	60,100 TO M		
	FULL MARKET VALUE	60,100				

111.002-2-12	Off Atwood Rd			111.002-2-12		1- 30- 3
Lowery Douglas J	910 Priv forest	2,000	COUNTY TAXABLE VALUE	2,000		
Lowery Kelly	Morristown 406001	2,000	TOWN TAXABLE VALUE	2,000		
27 Atwood Rd	ACRES 10.00	2,000	SCHOOL TAXABLE VALUE	2,000		
Brier Hill, NY 13614	EAST-0140648 NRTH-1646017		AG001 Ag Dist #1	.00 MT		
	DEED BOOK 2001 PG-22249		FD025 Brier Hill Fire Dist	2,000 TO M		
	FULL MARKET VALUE	2,000				

111.002-2-13	Off Atwood Rd			111.002-2-13		1- 30- 4
Lowery Douglas J	910 Priv forest	3,500	COUNTY TAXABLE VALUE	3,500		
Lowery Kelly	Morristown 406001	3,500	TOWN TAXABLE VALUE	3,500		
27 Atwood Rd	ACRES 10.00	3,500	SCHOOL TAXABLE VALUE	3,500		
Brier Hill, NY 13614	EAST-0140459 NRTH-1646281		AG001 Ag Dist #1	.00 MT		
	DEED BOOK 2001 PG-22249		FD025 Brier Hill Fire Dist	3,500 TO M		
	FULL MARKET VALUE	3,500				

111.002-2-14	Off Sand Street Rd			111.002-2-14		1- 99- 7
Stout David W III	322 Rural vac>10	3,500	COUNTY TAXABLE VALUE	3,500		
Stout Marie Susan	Morristown 406001	3,500	TOWN TAXABLE VALUE	3,500		
734 Sand St	Also 1095/13	3,500	SCHOOL TAXABLE VALUE	3,500		
Brier Hill, NY 13614-3133	ACRES 10.00		AG001 Ag Dist #1	.00 MT		
	EAST-0144008 NRTH-1647650		FD025 Brier Hill Fire Dist	3,500 TO M		
	DEED BOOK 2010 PG-17657					
	FULL MARKET VALUE	3,500				

STATE OF NEW YORK
 COUNTY - St Lawrence
 TOWN - Morristown
 SWIS - 406089

2 0 1 2 F I N A L A S S E S S M E N T R O L L
 T A X A B L E SECTION OF THE ROLL - 1
 M A P S E C T I O N - 111
 S U B - S E C T I O N - 002
 UNIFORM PERCENT OF VALUE IS 100.00

PAGE 530
 VALUATION DATE-JUL 01, 2011
 TAXABLE STATUS DATE-MAR 01, 2012
 RPS150/V04/L015
 CURRENT DATE 6/14/2012

*** S P E C I A L D I S T R I C T S U M M A R Y ***

CODE	DISTRICT NAME	TOTAL PARCELS	EXTENSION TYPE	EXTENSION VALUE	AD VALOREM VALUE	EXEMPT AMOUNT	TAXABLE VALUE
AG001	Ag Dist #1	14	MOVTAX				
FD025	Brier Hill Fir	14	TOTAL M		622,200	300	621,900

*** S C H O O L D I S T R I C T S U M M A R Y ***

CODE	DISTRICT NAME	TOTAL PARCELS	ASSESSED LAND	ASSESSED TOTAL	EXEMPT AMOUNT	TOTAL TAXABLE	STAR AMOUNT	STAR TAXABLE
406001	Morristown	14	296,000	622,200	300	621,900	211,100	410,800
	S U B - T O T A L	14	296,000	622,200	300	621,900	211,100	410,800
	T O T A L	14	296,000	622,200	300	621,900	211,100	410,800

*** S Y S T E M C O D E S S U M M A R Y ***

NO SYSTEM EXEMPTIONS AT THIS LEVEL

*** E X E M P T I O N S U M M A R Y ***

CODE	DESCRIPTION	TOTAL PARCELS	COUNTY	TOWN	SCHOOL
41121	Vet - Wart	1	12,000	12,000	
41834	Enhanced S	3			151,100
41854	Basic Star	2			60,000
42100	Silo	2	300	300	300
	T O T A L	8	12,300	12,300	211,400

STATE OF NEW YORK
COUNTY - St Lawrence
TOWN - Morristown
SWIS - 406089

2 0 1 2 F I N A L A S S E S S M E N T R O L L
T A X A B L E SECTION OF THE ROLL - 1
M A P S E C T I O N - 111
S U B - S E C T I O N - 002
UNIFORM PERCENT OF VALUE IS 100.00

PAGE 531
VALUATION DATE-JUL 01, 2011
TAXABLE STATUS DATE-MAR 01, 2012
RPS150/V04/L015
CURRENT DATE 6/14/2012

*** G R A N D T O T A L S ***

ROLL SEC	DESCRIPTION	TOTAL PARCELS	ASSESSED LAND	ASSESSED TOTAL	TAXABLE COUNTY	TAXABLE TOWN	TAXABLE SCHOOL	STAR TAXABLE
1	TAXABLE	14	296,000	622,200	609,900	609,900	621,900	410,800

STATE OF NEW YORK
 COUNTY - St Lawrence
 TOWN - Morristown
 SWIS - 406089

2 0 1 2 F I N A L A S S E S S M E N T R O L L
 T A X A B L E SECTION OF THE ROLL - 1
 TAX MAP NUMBER SEQUENCE
 UNIFORM PERCENT OF VALUE IS 100.00
 UNIFORM PERCENT OF VALUE IS 100.00

PAGE 532
 VALUATION DATE-JUL 01, 2011
 TAXABLE STATUS DATE-MAR 01, 2012

TAX MAP PARCEL NUMBER	PROPERTY LOCATION & CLASS	ASSESSMENT	EXEMPTION CODE-----	COUNTY-----	TOWN-----	SCHOOL
CURRENT OWNERS NAME	SCHOOL DISTRICT	LAND	TAX DESCRIPTION	TAXABLE VALUE		
CURRENT OWNERS ADDRESS	PARCEL SIZE/GRID COORD	TOTAL	SPECIAL DISTRICTS			ACCOUNT NO.

112.001-2-2	2314, 2314a, 2316, 2318 Sh 37			112.001-2-2		1- 53- 7
Marcellus Irene P	210 1 Family Res		Basic Star 41854	0	0	30,000
Richard-Smith Patricia A	Hammond 1 404201	11,000	COUNTY TAXABLE VALUE		51,400	
Attn: Irene Marcellus	(res-2 Mh's)	51,400	TOWN TAXABLE VALUE		51,400	
PO Box 274	FRNT 851.00 DPTH		SCHOOL TAXABLE VALUE		21,400	
Hammond, NY 13646	ACRES 4.00 BANK8888864		AG001 Ag Dist #1		.00 MT	
	EAST-0152782 NRTH-1645605		FD025 Brier Hill Fire Dist		51,400 TO M	
	DEED BOOK 2004 PG-16328					
	FULL MARKET VALUE	51,400				

112.001-2-4	271 Walrath Rd			112.001-2-4		1- 24-13
Hershberger Joseph	240 Rural res		Ag Buildin 41700	0	29,800	29,800
Hershberger Emma	Morristown 406001	39,000	Ag Distric 41720	0	0	0
271 Walrath Rd	ACRES 160.25	134,165	Basic Star 41854	0	0	30,000
Hammond, NY 13646	EAST-0154795 NRTH-1645092		COUNTY TAXABLE VALUE		104,365	
	DEED BOOK 2008 PG-17029		TOWN TAXABLE VALUE		104,365	
	FULL MARKET VALUE	134,165	SCHOOL TAXABLE VALUE		74,365	
			AG001 Ag Dist #1		.00 MT	
MAY BE SUBJECT TO PAYMENT			FD025 Brier Hill Fire Dist		134,165 TO M	
UNDER AGDIST LAW TIL 2016						

112.001-2-6.11	Sh 37			112.001-2-6.11		1- 39-15.11
Davis Dale C	323 Vacant rural		COUNTY TAXABLE VALUE		4,400	
116 Willard St	Hammond 1 404201	4,400	TOWN TAXABLE VALUE		4,400	
Minoa, NY 13116	FRNT 1172.00 DPTH	4,400	SCHOOL TAXABLE VALUE		4,400	
	ACRES 12.50		AG001 Ag Dist #1		.00 MT	
	EAST-0151768 NRTH-1643405		FD025 Brier Hill Fire Dist		4,400 TO M	
	DEED BOOK 905 PG-00714					
	FULL MARKET VALUE	4,400				

112.001-2-6.12	2243 Sh 37			112.001-2-6.12		1- 39-15.12
Davis Dale C	210 1 Family Res		COUNTY TAXABLE VALUE		62,000	
Davis Mary C	Hammond 1 404201	10,000	TOWN TAXABLE VALUE		62,000	
116 Willard St	FRNT 190.00 DPTH 229.00	62,000	SCHOOL TAXABLE VALUE		62,000	
Minoa, NY 13116	ACRES 1.00		AG001 Ag Dist #1		.00 MT	
	EAST-0151991 NRTH-1643824		FD025 Brier Hill Fire Dist		62,000 TO M	
	DEED BOOK 2000 PG-2605					
	FULL MARKET VALUE	62,000				

112.001-2-7	2187 Sh 37			112.001-2-7		1-113- 8
Davis Earl Jr	240 Rural res		Basic Star 41854	0	0	30,000
2187 State Highway 37	Hammond 1 404201	18,400	COUNTY TAXABLE VALUE		38,000	
Hammond, NY 13646	ACRES 28.60	38,000	TOWN TAXABLE VALUE		38,000	
	EAST-0151148 NRTH-1643367		SCHOOL TAXABLE VALUE		8,000	
	DEED BOOK 939 PG-00790		AG001 Ag Dist #1		.00 MT	
	FULL MARKET VALUE	38,000	FD025 Brier Hill Fire Dist		38,000 TO M	

STATE OF NEW YORK
 COUNTY - St Lawrence
 TOWN - Morristown
 SWIS - 406089

2 0 1 2 F I N A L A S S E S S M E N T R O L L
 T A X A B L E SECTION OF THE ROLL - 1

PAGE 533
 VALUATION DATE-JUL 01, 2011
 TAXABLE STATUS DATE-MAR 01, 2012

TAX MAP NUMBER SEQUENCE
 UNIFORM PERCENT OF VALUE IS 100.00
 UNIFORM PERCENT OF VALUE IS 100.00

TAX MAP PARCEL NUMBER	PROPERTY LOCATION & CLASS	ASSESSMENT	EXEMPTION CODE-----	COUNTY-----	TOWN-----	SCHOOL
CURRENT OWNERS NAME	SCHOOL DISTRICT	LAND	TAX DESCRIPTION	TAXABLE VALUE		
CURRENT OWNERS ADDRESS	PARCEL SIZE/GRID COORD	TOTAL	SPECIAL DISTRICTS			ACCOUNT NO.

112.001-2-8	2169 Sh 37			112.001-2-8		*****
Cummings Timothy A	210 1 Family Res		COUNTY TAXABLE VALUE	27,600		1-113- 7
Cummings Margaret	Hammond 1 404201	5,500	TOWN TAXABLE VALUE	27,600		
924 New York Ave	ACRES 28.60	27,600	SCHOOL TAXABLE VALUE	27,600		
Ogdensburg, NY 13669	EAST-0150961 NRTH-1642966		AG001 Ag Dist #1	.00 MT		
	DEED BOOK 2001 PG-4718		FD025 Brier Hill Fire Dist	27,600 TO M		
	FULL MARKET VALUE	27,600				

112.001-2-9	Sh 37			112.001-2-9		*****
Cummings Timothy A	323 Vacant rural		COUNTY TAXABLE VALUE	16,100		1- 41- 3
Cummings Margaret	Hammond 1 404201	16,100	TOWN TAXABLE VALUE	16,100		
924 New York Ave	ACRES 49.60	16,100	SCHOOL TAXABLE VALUE	16,100		
Ogdensburg, NY 13669	EAST-0150664 NRTH-1642518		AG001 Ag Dist #1	.00 MT		
	DEED BOOK 2001 PG-5139		FD025 Brier Hill Fire Dist	16,100 TO M		
	FULL MARKET VALUE	16,100				

112.001-2-11.1	2125,2133, 2135 Sh 37			112.001-2-11.1		*****
Lowery Vernon H	210 1 Family Res		COUNTY TAXABLE VALUE	27,900		1- 50-10
% Vernon A Lowery	Hammond 1 404201	10,800	TOWN TAXABLE VALUE	27,900		
185 Walrath Rd	FRNT 578.00 DPTH	27,900	SCHOOL TAXABLE VALUE	27,900		
Hammond, NY 13646	ACRES 3.30		AG001 Ag Dist #1	.00 MT		
	EAST-0151357 NRTH-1641075		FD025 Brier Hill Fire Dist	27,900 TO M		
	DEED BOOK 2005 PG-4828					
	FULL MARKET VALUE	27,900				

112.001-2-12	2081 Sh 37			112.001-2-12		*****
Brier Hill Fire Company, Inc.	240 Rural res		COUNTY TAXABLE VALUE	99,000		1- 74-13
PO Box 26	Hammond 1 404201	86,100	TOWN TAXABLE VALUE	99,000		
Brier Hill, NY 13614	ACRES 260.70	99,000	SCHOOL TAXABLE VALUE	99,000		
	EAST-0151407 NRTH-1640274		AG001 Ag Dist #1	.00 MT		
	DEED BOOK 2010 PG-10800		FD025 Brier Hill Fire Dist	99,000 TO M		
	FULL MARKET VALUE	99,000				

112.001-2-13.2	Ireland Rd			112.001-2-13.2		*****
Ceresoli Donald A Jr	322 Rural vac>10		COUNTY TAXABLE VALUE	29,700		
PO Box 218	Hammond 1 404201	29,700	TOWN TAXABLE VALUE	29,700		
Hammond, NY 13646	ACRES 70.10	29,700	SCHOOL TAXABLE VALUE	29,700		
	EAST-0149089 NRTH-1640854		AG001 Ag Dist #1	.00 MT		
	DEED BOOK 2005 PG-20396		FD025 Brier Hill Fire Dist	29,700 TO M		
	FULL MARKET VALUE	29,700				

STATE OF NEW YORK
 COUNTY - St Lawrence
 TOWN - Morristown
 SWIS - 406089

2 0 1 2 F I N A L A S S E S S M E N T R O L L
 T A X A B L E SECTION OF THE ROLL - 1
 TAX MAP NUMBER SEQUENCE
 UNIFORM PERCENT OF VALUE IS 100.00
 UNIFORM PERCENT OF VALUE IS 100.00

PAGE 534
 VALUATION DATE-JUL 01, 2011
 TAXABLE STATUS DATE-MAR 01, 2012

TAX MAP PARCEL NUMBER	PROPERTY LOCATION & CLASS	ASSESSMENT	EXEMPTION CODE	COUNTY	TOWN	SCHOOL
CURRENT OWNERS NAME	SCHOOL DISTRICT	LAND	TAX DESCRIPTION	TAXABLE VALUE		ACCOUNT NO.
CURRENT OWNERS ADDRESS	PARCEL SIZE/GRID COORD	TOTAL	SPECIAL DISTRICTS			
***** 112.001-2-14 *****						
280 Ireland Rd						1- 66-12
112.001-2-14	112 Dairy farm		Basic Star 41854	0	0	30,000
Swartzentruber Peter D	Morristown 406001	72,500	Silo 42100	0	200	200
Swartzentruber Levina D	ACRES 184.30	117,000	COUNTY TAXABLE VALUE		116,800	
280 Ireland Rd	EAST-0147883 NRTH-1644150		TOWN TAXABLE VALUE		116,800	
Hammond, NY 13646	DEED BOOK 2005 PG-20253		SCHOOL TAXABLE VALUE		86,800	
	FULL MARKET VALUE	117,000	AG001 Ag Dist #1		.00 MT	
MAY BE SUBJECT TO PAYMENT			FD025 Brier Hill Fire Dist		116,800 TO M	
UNDER AGDIST LAW TIL 2014			200 EX			
***** 112.001-2-15 *****						
358 Ireland Rd						1- 67- 3
112.001-2-15	322 Rural vac>10		COUNTY TAXABLE VALUE		21,400	
Butterfield Clifford A	Morristown 406001	21,400	TOWN TAXABLE VALUE		21,400	
PO Box 543	ACRES 33.40	21,400	SCHOOL TAXABLE VALUE		21,400	
Brier Hill, NY 13614	EAST-0144924 NRTH-1645884		AG001 Ag Dist #1		.00 MT	
	DEED BOOK 1076 PG-606		FD025 Brier Hill Fire Dist		21,400 TO M	
	FULL MARKET VALUE	21,400				
***** 112.001-2-16 *****						
592,597 Sand Street Rd						1- 67- 6.1
112.001-2-16	112 Dairy farm		Basic Star 41854	0	0	30,000
Butterfield Clifford A	Morristown 406001	52,600	COUNTY TAXABLE VALUE		110,600	
PO Box 543	ACRES 112.50	110,600	TOWN TAXABLE VALUE		110,600	
Brier Hill, NY 13614	EAST-0145010 NRTH-1644433		SCHOOL TAXABLE VALUE		80,600	
	DEED BOOK 1076 PG-606		AG001 Ag Dist #1		.00 MT	
	FULL MARKET VALUE	110,600	FD025 Brier Hill Fire Dist		110,600 TO M	
***** 112.001-2-17 *****						
650,656 Sand Street Rd						1- 76- 6
112.001-2-17	210 1 Family Res		COUNTY TAXABLE VALUE		36,000	
Hazelton Cheryl	Morristown 406001	10,500	TOWN TAXABLE VALUE		36,000	
226 Stowe Rd	ACRES 2.10	36,000	SCHOOL TAXABLE VALUE		36,000	
Ogdensburg, NY 13669	EAST-0144962 NRTH-1646431		AG001 Ag Dist #1		.00 MT	
	DEED BOOK 2011 PG-2988		FD025 Brier Hill Fire Dist		36,000 TO M	
	FULL MARKET VALUE	36,000				
***** 112.001-2-18 *****						
670 Sand Street Rd						1- 63- 1
112.001-2-18	210 1 Family Res		Basic Star 41854	0	0	30,000
Mason Arthur	Morristown 406001	10,400	COUNTY TAXABLE VALUE		68,500	
670 Sand Street Rd	FRNT 746.00 DPTH	68,500	TOWN TAXABLE VALUE		68,500	
Brier Hill, NY 13614	ACRES 2.00		SCHOOL TAXABLE VALUE		38,500	
	EAST-0145341 NRTH-1646886		AG001 Ag Dist #1		.00 MT	
	DEED BOOK 2010 PG-5262		FD025 Brier Hill Fire Dist		68,500 TO M	
	FULL MARKET VALUE	68,500				

STATE OF NEW YORK
 COUNTY - St Lawrence
 TOWN - Morristown
 SWIS - 406089

2 0 1 2 F I N A L A S S E S S M E N T R O L L
 T A X A B L E SECTION OF THE ROLL - 1
 TAX MAP NUMBER SEQUENCE
 UNIFORM PERCENT OF VALUE IS 100.00
 UNIFORM PERCENT OF VALUE IS 100.00

PAGE 535
 VALUATION DATE-JUL 01, 2011
 TAXABLE STATUS DATE-MAR 01, 2012

TAX MAP PARCEL NUMBER	PROPERTY LOCATION & CLASS	ASSESSMENT	EXEMPTION CODE	COUNTY	TOWN	SCHOOL
CURRENT OWNERS NAME	SCHOOL DISTRICT	LAND	TAX DESCRIPTION	TAXABLE VALUE		
CURRENT OWNERS ADDRESS	PARCEL SIZE/GRID COORD	TOTAL	SPECIAL DISTRICTS	ACCOUNT NO.		
***** 112.001-2-19.11 *****						
	705 Sand Street Rd					1- 98-14
112.001-2-19.11	112 Dairy farm		Ag Distric 41720	0	0	0
Stout David	Morristown 406001	80,400	Basic Star 41854	0	0	30,000
Stout Petronella	Also 1095/13	209,000	Home Imp - 44212	0	37,500	0
705 Sand Street Rd	(mh 4500)		Home Imp - 44212	0	17,500	0
Brier Hill, NY 13614	FRNT 150.00 DPTH		Home Imp - 44212	0	17,500	0
	ACRES 177.00		Home Impro 44213	0	0	26,250
MAY BE SUBJECT TO PAYMENT	EAST-0145595 NRTH-1647691		Home Impro 44213	0	0	17,500
UNDER AGDIST LAW TIL 2017	DEED BOOK 772 PG-275		COUNTY TAXABLE VALUE		136,500	
	FULL MARKET VALUE	209,000	TOWN TAXABLE VALUE		165,250	
			SCHOOL TAXABLE VALUE		179,000	
			AG001 Ag Dist #1		.00	MT
			FD025 Brier Hill Fire Dist		92,750	TO M
			116,250 EX			
***** 112.001-2-19.12 *****						
	15,31 Watson Rd					
112.001-2-19.12	112 Dairy farm		Basic Star 41854	0	0	30,000
Stout David W III	Morristown 406001	8,000	Home Imp - 44212	0	17,500	0
Stout Marie Susan	ACRES 175.80	263,800	Home Imp - 44212	0	36,857	0
734 Sand St	EAST-0146728 NRTH-1646579		Home Impro 44213	0	0	25,715
Brier Hill, NY 13614-3133	DEED BOOK 2010 PG-17657		Home Impro 44213	0	0	17,500
	FULL MARKET VALUE	263,800	COUNTY TAXABLE VALUE		209,443	
			TOWN TAXABLE VALUE		220,585	
			SCHOOL TAXABLE VALUE		233,800	
			AG001 Ag Dist #1		.00	MT
			FD025 Brier Hill Fire Dist		166,228	TO M
			97,572 EX			
***** 112.001-2-23 *****						
	2176 Sh 37					1- 98- 6
112.001-2-23	210 1 Family Res		RPTL466_f 41690	0	3,000	3,000
Prud'homme Grant	Hammond 1 404201	76,900	Ag Distric 41720	0	7,266	7,266
Prud'homme Virginia	ACRES 186.70	328,000	Basic Star 41854	0	0	30,000
PO Box 176	EAST-0153981 NRTH-1641452		COUNTY TAXABLE VALUE		317,734	
Hammond, NY 13646	DEED BOOK 1079 PG-868		TOWN TAXABLE VALUE		317,734	
	FULL MARKET VALUE	328,000	SCHOOL TAXABLE VALUE		287,734	
MAY BE SUBJECT TO PAYMENT			AG001 Ag Dist #1		.00	MT
UNDER AGDIST LAW TIL 2017			FD025 Brier Hill Fire Dist		320,734	TO M
			7,266 EX			
***** 112.001-2-25 *****						
	Off Sand Street Rd					1- 29-14.2
112.001-2-25	321 Abandoned ag		COUNTY TAXABLE VALUE		5,400	
Warren Michael & Etal	Morristown 406001	5,400	TOWN TAXABLE VALUE		5,400	
2669 State Highway 37	ACRES 27.08	5,400	SCHOOL TAXABLE VALUE		5,400	
Brier Hill, NY 13614	EAST-0149177 NRTH-1647847		AG001 Ag Dist #1		.00	MT
	DEED BOOK 2010 PG-13649		FD025 Brier Hill Fire Dist		5,400	TO M
	FULL MARKET VALUE	5,400				

STATE OF NEW YORK
 COUNTY - St Lawrence
 TOWN - Morristown
 SWIS - 406089

2 0 1 2 F I N A L A S S E S S M E N T R O L L
 T A X A B L E SECTION OF THE ROLL - 1
 TAX MAP NUMBER SEQUENCE
 UNIFORM PERCENT OF VALUE IS 100.00
 UNIFORM PERCENT OF VALUE IS 100.00

PAGE 536
 VALUATION DATE-JUL 01, 2011
 TAXABLE STATUS DATE-MAR 01, 2012

TAX MAP PARCEL NUMBER	PROPERTY LOCATION & CLASS	ASSESSMENT	EXEMPTION CODE-----	COUNTY-----	TOWN-----	SCHOOL
CURRENT OWNERS NAME	SCHOOL DISTRICT	LAND	TAX DESCRIPTION	TAXABLE VALUE		
CURRENT OWNERS ADDRESS	PARCEL SIZE/GRID COORD	TOTAL	SPECIAL DISTRICTS			ACCOUNT NO.

112.001-2-26.1	Off Walrath Rd			112.001-2-26.1		*****
Kulzer Daniel F	323 Vacant rural		COUNTY TAXABLE VALUE	18,100		1- 44- 7
145 Walrath Rd	Morristown 406001	18,100	TOWN TAXABLE VALUE	18,100		
Hammond, NY 13646	Easement 2010/6666	18,100	SCHOOL TAXABLE VALUE	18,100		
	ACRES 90.70		AG001 Ag Dist #1	.00 MT		
	EAST-0155543 NRTH-1642445		FD025 Brier Hill Fire Dist	18,100 TO M		
	DEED BOOK 2006 PG-14259					
	FULL MARKET VALUE	18,100				

112.001-2-27	43 Watson Rd			112.001-2-27		*****
Tulley Ronald E (Lu)	210 1 Family Res		RPTL466_f 41690	0	3,000	1- 62- 7
Tulley Virginia L (Lu)	Morristown 406001	12,300	Enhanced S 41834	0	0	3,000
43 Watson Rd	325'ff	84,900	COUNTY TAXABLE VALUE	81,900		62,200
Brier Hill, NY 13614	ACRES 8.20		TOWN TAXABLE VALUE	81,900		
	EAST-0144710 NRTH-1648213		SCHOOL TAXABLE VALUE	19,700		
	DEED BOOK 2006 PG-3842		AG001 Ag Dist #1	.00 MT		
	FULL MARKET VALUE	84,900	FD025 Brier Hill Fire Dist	84,900 TO M		

112.001-2-28	734 Sand Street Rd			112.001-2-28		*****
Stout David W III & Etal	210 1 Family Res		RPTL466_f 41690	0	3,000	1- 99- 5
734 Sand Street Rd	Morristown 406001	7,500	Basic Star 41854	0	0	3,000
Brier Hill, NY 13614	150x150(d)	130,700	COUNTY TAXABLE VALUE	127,700		30,000
	FRNT 150.00 DPTH 125.00		TOWN TAXABLE VALUE	127,700		
	ACRES 0.43		SCHOOL TAXABLE VALUE	97,700		
	EAST-0146264 NRTH-1647982		AG001 Ag Dist #1	.00 MT		
	DEED BOOK 1086 PG-146		FD025 Brier Hill Fire Dist	130,700 TO M		
	FULL MARKET VALUE	130,700				

112.001-2-30	794 Sand Street Rd			112.001-2-30		*****
Stout David W III	312 Vac w/imprv		Ag Buildin 41700	0	196,000	1- 94- 9
Stout Marie Susan	Morristown 406001	38,600	Ag Distric 41720	0	0	0
734 Sand St	Also 948/677 & 1095/13	255,900	COUNTY TAXABLE VALUE	59,900		
Brier Hill, NY 13614-3133	FRNT 1105.00 DPTH		TOWN TAXABLE VALUE	59,900		
	ACRES 130.00		SCHOOL TAXABLE VALUE	59,900		
	EAST-0148270 NRTH-1646982		AG001 Ag Dist #1	.00 MT		
	DEED BOOK 2010 PG-17657		FD025 Brier Hill Fire Dist	255,900 TO M		
	FULL MARKET VALUE	255,900				

112.001-2-31	Sh 37			112.001-2-31		*****
Warren Michael & Etal	105 Vac farmland		COUNTY TAXABLE VALUE	13,600		1-105-15
2669 State Highway 37	Hammond 1 404201	13,600	TOWN TAXABLE VALUE	13,600		
Brier Hill, NY 13614	Vacant	13,600	SCHOOL TAXABLE VALUE	13,600		
	ACRES 57.40		AG001 Ag Dist #1	.00 MT		
	EAST-0150812 NRTH-1648225		FD025 Brier Hill Fire Dist	13,600 TO M		
	DEED BOOK 2010 PG-13649					
	FULL MARKET VALUE	13,600				

STATE OF NEW YORK
 COUNTY - St Lawrence
 TOWN - Morristown
 SWIS - 406089

2 0 1 2 F I N A L A S S E S S M E N T R O L L
 T A X A B L E SECTION OF THE ROLL - 1

PAGE 537
 VALUATION DATE-JUL 01, 2011
 TAXABLE STATUS DATE-MAR 01, 2012

TAX MAP NUMBER SEQUENCE
 UNIFORM PERCENT OF VALUE IS 100.00
 UNIFORM PERCENT OF VALUE IS 100.00

TAX MAP PARCEL NUMBER	PROPERTY LOCATION & CLASS	ASSESSMENT	EXEMPTION CODE-----	COUNTY-----	TOWN-----	SCHOOL
CURRENT OWNERS NAME	SCHOOL DISTRICT	LAND	TAX DESCRIPTION	TAXABLE VALUE		
CURRENT OWNERS ADDRESS	PARCEL SIZE/GRID COORD	TOTAL	SPECIAL DISTRICTS	ACCOUNT NO.		
***** 112.001-2-32 *****						
2419	Sh 37					1- 36- 5
112.001-2-32	240 Rural res		Aged - All 41800	0	20,000	20,000
Ramsey George A (Lu)	Morristown 406001	10,600	Enhanced S 41834	0	0	20,000
2419 State Highway 37	FRNT 364.00 DPTH	40,000	COUNTY TAXABLE VALUE		20,000	
Hammond, NY 13646	ACRES 2.50		TOWN TAXABLE VALUE		20,000	
	EAST-0152461 NRTH-1648027		SCHOOL TAXABLE VALUE		0	
	DEED BOOK 2006 PG-9779		AG001 Ag Dist #1		.00 MT	
	FULL MARKET VALUE	40,000	FD025 Brier Hill Fire Dist		40,000 TO M	
***** 112.001-2-33 *****						
2470	Sh 37					1- 36- 4
112.001-2-33	331 Com vac w/im		COUNTY TAXABLE VALUE		61,600	
Geiger Karl J	Hammond 1 404201	45,200	TOWN TAXABLE VALUE		61,600	
Doll-Geiger Carolyn L	ACRES 146.40	61,600	SCHOOL TAXABLE VALUE		61,600	
2441 State Highway 37	EAST-0153824 NRTH-1647542		AG001 Ag Dist #1		.00 MT	
Hammond, NY 13646	DEED BOOK 2006 PG-6253		FD025 Brier Hill Fire Dist		61,600 TO M	
	FULL MARKET VALUE	61,600				
***** 112.001-2-34 *****						
112.001-2-34	Sand Street Rd		COUNTY TAXABLE VALUE		2,500	
Stout David W III	314 Rural vac<10		TOWN TAXABLE VALUE		2,500	
Stout Marie A	Morristown 406001	2,500	SCHOOL TAXABLE VALUE		2,500	
734 Sand Street Rd	193x153x187x150	2,500	AG001 Ag Dist #1		.00 MT	
Brier Hill, NY 13614	FRNT 193.00 DPTH 152.00		FD025 Brier Hill Fire Dist		2,500 TO M	
	EAST-0146387 NRTH-1648110					
	FULL MARKET VALUE	2,500				
***** 112.001-3-1 *****						
351	Cr 5					1- 63- 4
112.001-3-1	270 Mfg housing		Basic Star 41854	0	0	17,900
Rodriguez Daniel M	Morristown 406001	7,000	COUNTY TAXABLE VALUE		17,900	
351 County Route 5	FRNT 100.00 DPTH 200.00	17,900	TOWN TAXABLE VALUE		17,900	
Hammond, NY 13646	EAST-0155560 NRTH-1647144		SCHOOL TAXABLE VALUE		0	
	DEED BOOK 2000 PG-15341		AG001 Ag Dist #1		.00 MT	
	FULL MARKET VALUE	17,900	FD025 Brier Hill Fire Dist		17,900 TO M	

STATE OF NEW YORK
 COUNTY - St Lawrence
 TOWN - Morristown
 SWIS - 406089

2 0 1 2 F I N A L A S S E S S M E N T R O L L
 T A X A B L E SECTION OF THE ROLL - 1
 M A P S E C T I O N - 112
 S U B - S E C T I O N - 001
 U N I F O R M P E R C E N T O F V A L U E I S 100.00

PAGE 538
 VALUATION DATE-JUL 01, 2011
 TAXABLE STATUS DATE-MAR 01, 2012
 RPS150/V04/L015
 CURRENT DATE 6/14/2012

*** S P E C I A L D I S T R I C T S U M M A R Y ***

CODE	DISTRICT NAME	TOTAL PARCELS	EXTENSION TYPE	EXTENSION VALUE	AD VALOREM VALUE	EXEMPT AMOUNT	TAXABLE VALUE
AG001	Ag Dist #1	28	MOVTAX				
FD025	Brier Hill Fir	28	TOTAL M		2275,165	221,288	2053,877

*** S C H O O L D I S T R I C T S U M M A R Y ***

CODE	DISTRICT NAME	TOTAL PARCELS	ASSESSED LAND	ASSESSED TOTAL	EXEMPT AMOUNT	TOTAL TAXABLE	STAR AMOUNT	STAR TAXABLE
404201	Hammond 1	12	327,700	759,300	10,266	749,034	90,000	659,034
406001	Morristown	16	396,800	1515,865	252,000	1263,865	310,100	953,765
	S U B - T O T A L	28	724,500	2275,165	262,266	2012,899	400,100	1612,799
	T O T A L	28	724,500	2275,165	262,266	2012,899	400,100	1612,799

*** S Y S T E M C O D E S S U M M A R Y ***

NO SYSTEM EXEMPTIONS AT THIS LEVEL

*** E X E M P T I O N S U M M A R Y ***

CODE	DESCRIPTION	TOTAL PARCELS	COUNTY	TOWN	SCHOOL
41690	RPTL466_f	3	9,000	9,000	9,000
41700	Ag Buildin	2	225,800	225,800	225,800
41720	Ag Distric	4	7,266	7,266	7,266
41800	Aged - All	1	20,000	20,000	20,000
41834	Enhanced S	2			82,200
41854	Basic Star	11			317,900
42100	Silo	1	200	200	200
44212	Home Imp -	2	126,857		
44213	Home Impro	2		86,965	
	T O T A L	28	389,123	349,231	662,366

STATE OF NEW YORK
COUNTY - St Lawrence
TOWN - Morristown
SWIS - 406089

2 0 1 2 F I N A L A S S E S S M E N T R O L L
T A X A B L E SECTION OF THE ROLL - 1
M A P S E C T I O N - 112
S U B - S E C T I O N - 001
UNIFORM PERCENT OF VALUE IS 100.00

PAGE 539
VALUATION DATE-JUL 01, 2011
TAXABLE STATUS DATE-MAR 01, 2012
RPS150/V04/L015
CURRENT DATE 6/14/2012

*** G R A N D T O T A L S ***

ROLL SEC	DESCRIPTION	TOTAL PARCELS	ASSESSED LAND	ASSESSED TOTAL	TAXABLE COUNTY	TAXABLE TOWN	TAXABLE SCHOOL	STAR TAXABLE
1	TAXABLE	28	724,500	2275,165	1886,042	1925,934	2012,899	1612,799

STATE OF NEW YORK
 COUNTY - St Lawrence
 TOWN - Morristown
 SWIS - 406089

2 0 1 2 F I N A L A S S E S S M E N T R O L L
 T A X A B L E SECTION OF THE ROLL - 1
 TAX MAP NUMBER SEQUENCE
 UNIFORM PERCENT OF VALUE IS 100.00
 UNIFORM PERCENT OF VALUE IS 100.00

PAGE 540
 VALUATION DATE-JUL 01, 2011
 TAXABLE STATUS DATE-MAR 01, 2012

TAX MAP PARCEL NUMBER	PROPERTY LOCATION & CLASS	ASSESSMENT	EXEMPTION CODE-----	COUNTY-----	TOWN-----	SCHOOL
CURRENT OWNERS NAME	SCHOOL DISTRICT	LAND	TAX DESCRIPTION	TAXABLE VALUE		
CURRENT OWNERS ADDRESS	PARCEL SIZE/GRID COORD	TOTAL	SPECIAL DISTRICTS			ACCOUNT NO.

112.002-1-1	254 Cr 5 210 1 Family Res		Enhanced S 41834	0	0	0 51,000
Pearson Gerald S	Morristown 406001	4,200	COUNTY TAXABLE VALUE		51,000	
Pearson Donna L	182x168x106x100	51,000	TOWN TAXABLE VALUE		51,000	
254 County Route 5	FRNT 182.00 DPTH 130.00		SCHOOL TAXABLE VALUE		0	
Hammond, NY 13646	ACRES 0.39		AG001 Ag Dist #1		.00 MT	
	EAST-0157962 NRTH-1646852		FD025 Brier Hill Fire Dist		51,000 TO M	
	DEED BOOK 2000 PG-629					
	FULL MARKET VALUE	51,000				

112.002-1-2	Yankee Street Rd					1- 75- 9
Hershberger John L	105 Vac farmland		COUNTY TAXABLE VALUE		15,100	
Hershberger Ada	Morristown 406001	15,100	TOWN TAXABLE VALUE		15,100	
233 County Route 5	nimo/verizon easement	15,100	SCHOOL TAXABLE VALUE		15,100	
Hammond, NY 13646	2009/16441		AG001 Ag Dist #1		.00 MT	
	ACRES 50.40		FD025 Brier Hill Fire Dist		15,100 TO M	
	EAST-0158939 NRTH-1647403					
	DEED BOOK 2003 PG-3187					
	FULL MARKET VALUE	15,100				

112.002-1-3	216,220 Cr 5					1- 67- 5
Measheaw Joseph	240 Rural res		CW_15_VET/ 41161	0	10,545	10,545 0
Measheaw Barbara	Morristown 406001	37,000	Enhanced S 41834	0	0	0 62,200
220 County Route 5	ACRES 61.00	70,300	COUNTY TAXABLE VALUE		59,755	
Hammond, NY 13646	EAST-0159965 NRTH-1647186		TOWN TAXABLE VALUE		59,755	
	DEED BOOK 992 PG-00185		SCHOOL TAXABLE VALUE		8,100	
	FULL MARKET VALUE	70,300	AG001 Ag Dist #1		.00 MT	
			FD025 Brier Hill Fire Dist		70,300 TO M	

112.002-1-4.2	2797 Cr 6					
Thomas Walter S	312 Vac w/imprv		COUNTY TAXABLE VALUE		42,000	
Thomas Lynda J	Hammond 1 404201	13,100	TOWN TAXABLE VALUE		42,000	
1996 Rabbit Ln Rd	Also 1086/685	42,000	SCHOOL TAXABLE VALUE		42,000	
Phoenix, NY 13135	FRNT 463.00 DPTH		AG001 Ag Dist #1		.00 MT	
	ACRES 11.00		FD025 Brier Hill Fire Dist		42,000 TO M	
	EAST-0161607 NRTH-1642632					
	DEED BOOK 2006 PG-22047					
	FULL MARKET VALUE	42,000				

112.002-1-4.11	Off Cr 5					1- 67-12
Lowery Vernon A	105 Vac farmland		COUNTY TAXABLE VALUE		1,900	
Bancroft Lisa	Hammond 1 404201	1,900	TOWN TAXABLE VALUE		1,900	
185 Walrath Rd	ACRES 4.90	1,900	SCHOOL TAXABLE VALUE		1,900	
Hammond, NY 13646	EAST-0160203 NRTH-1644612		AG001 Ag Dist #1		.00 MT	
	DEED BOOK 2007 PG-1749		FD025 Brier Hill Fire Dist		1,900 TO M	
	FULL MARKET VALUE	1,900				

STATE OF NEW YORK
 COUNTY - St Lawrence
 TOWN - Morristown
 SWIS - 406089

2 0 1 2 F I N A L A S S E S S M E N T R O L L
 T A X A B L E SECTION OF THE ROLL - 1
 TAX MAP NUMBER SEQUENCE
 UNIFORM PERCENT OF VALUE IS 100.00
 UNIFORM PERCENT OF VALUE IS 100.00

PAGE 541
 VALUATION DATE-JUL 01, 2011
 TAXABLE STATUS DATE-MAR 01, 2012

TAX MAP PARCEL NUMBER	PROPERTY LOCATION & CLASS	ASSESSMENT	EXEMPTION CODE-----	COUNTY-----	TOWN-----	SCHOOL
CURRENT OWNERS NAME	SCHOOL DISTRICT	LAND	TAX DESCRIPTION	TAXABLE VALUE		
CURRENT OWNERS ADDRESS	PARCEL SIZE/GRID COORD	TOTAL	SPECIAL DISTRICTS			ACCOUNT NO.

112.002-1-4.121	Off Cr 5 105 Vac farmland		COUNTY TAXABLE VALUE	2,400		
Warren Michael D	Hammond 1 404201	2,400	TOWN TAXABLE VALUE	2,400		
2669 State Highway 37	ACRES 8.00	2,400	SCHOOL TAXABLE VALUE	2,400		
Brier Hill, NY 13614	EAST-0161147 NRTH-1643292		AG001 Ag Dist #1	.00 MT		
	DEED BOOK 1117 PG-807		FD025 Brier Hill Fire Dist	2,400 TO M		
	FULL MARKET VALUE	2,400				

112.002-1-4.122	Off Cr 5 322 Rural vac>10		COUNTY TAXABLE VALUE	5,700		
Gray Arthur Lynn	Hammond 1 404201	5,700	TOWN TAXABLE VALUE	5,700		
Gray Janice R	ACRES 13.40	5,700	SCHOOL TAXABLE VALUE	5,700		
588 Pinecrest Circle	EAST-0160704 NRTH-1643963		AG001 Ag Dist #1	.00 MT		
Lenoir City, TN 37772	DEED BOOK 2006 PG-22222		FD025 Brier Hill Fire Dist	5,700 TO M		
	FULL MARKET VALUE	5,700				

112.002-1-13.111	2952,2967 Cr 6 113 Cattle farm - WTRFNT		Enhanced S 41834 0	0	1-102- 4.1	
Thomas Patricia (LU)	Hammond 1 404201	10,840	COUNTY TAXABLE VALUE	375,000	0	62,200
2967 County Route 6	2952 Thomas Farm	375,000	TOWN TAXABLE VALUE	375,000		
Hammond, NY 13646	Camp Sites		SCHOOL TAXABLE VALUE	312,800		
	ACRES 15.70		AG001 Ag Dist #1	.00 MT		
	EAST-0165037 NRTH-1645387		FD025 Brier Hill Fire Dist	375,000 TO M		
	DEED BOOK 2008 PG-15272					
	FULL MARKET VALUE	375,000				

112.002-1-13.112	2961 Cr 6 113 Cattle farm		COUNTY TAXABLE VALUE	15,000		
Thomas Patricia (LU)	Hammond 1 404201	15,000	TOWN TAXABLE VALUE	15,000		
2967 County Route 6	ACRES 96.40	15,000	SCHOOL TAXABLE VALUE	15,000		
Hammond, NY 13646	EAST-0163852 NRTH-1646887		AG001 Ag Dist #1	.00 MT		
	FULL MARKET VALUE	15,000	FD025 Brier Hill Fire Dist	15,000 TO M		

112.002-1-13.113	CR6 113 Cattle farm		COUNTY TAXABLE VALUE	5,000		
Thomas Patricia (LU)	Hammond 1 404201	5,000	TOWN TAXABLE VALUE	5,000		
2967 County Route 6	ACRES 32.60	5,000	SCHOOL TAXABLE VALUE	5,000		
Hammond, NY 13646	EAST-0163481 NRTH-1645879		AG001 Ag Dist #1	.00 MT		
	FULL MARKET VALUE	5,000	FD025 Brier Hill Fire Dist	5,000 TO M		

112.002-1-14	Cr 6 105 Vac farmland		COUNTY TAXABLE VALUE	28,700	1- 44- 6	
Evans James	Hammond 1 404201	28,700	TOWN TAXABLE VALUE	28,700		
Evans Linda	Lu To Lawrence & Ella	28,700	SCHOOL TAXABLE VALUE	28,700		
4092 County Route 6	Evans.		AG001 Ag Dist #1	.00 MT		
Hammond, NY 13646	ACRES 75.80		FD025 Brier Hill Fire Dist	28,700 TO M		
	EAST-0162446 NRTH-1645965					
	DEED BOOK 1061 PG-556					
	FULL MARKET VALUE	28,700				

STATE OF NEW YORK
 COUNTY - St Lawrence
 TOWN - Morristown
 SWIS - 406089

2 0 1 2 F I N A L A S S E S S M E N T R O L L
 T A X A B L E SECTION OF THE ROLL - 1
 TAX MAP NUMBER SEQUENCE
 UNIFORM PERCENT OF VALUE IS 100.00
 UNIFORM PERCENT OF VALUE IS 100.00

PAGE 542
 VALUATION DATE-JUL 01, 2011
 TAXABLE STATUS DATE-MAR 01, 2012

TAX MAP PARCEL NUMBER	PROPERTY LOCATION & CLASS	ASSESSMENT	EXEMPTION CODE-----	COUNTY-----	TOWN-----	SCHOOL
CURRENT OWNERS NAME	SCHOOL DISTRICT	LAND	TAX DESCRIPTION	TAXABLE VALUE		
CURRENT OWNERS ADDRESS	PARCEL SIZE/GRID COORD	TOTAL	SPECIAL DISTRICTS	ACCOUNT NO.		

112.002-1-15.11	2843 Cr 6			112.002-1-15.11		*****
Dunn Carol	113 Cattle farm		COUNTY TAXABLE VALUE	127,500		1- 51- 2
2229 County Route 6	Hammond 1 404201	52,800	TOWN TAXABLE VALUE	127,500		
Hammond, NY 13646	ACRES 120.90	127,500	SCHOOL TAXABLE VALUE	127,500		
	EAST-0161830 NRTH-1645109		AG001 Ag Dist #1	.00 MT		
	DEED BOOK 2012 PG-2732		FD025 Brier Hill Fire Dist	127,500 TO M		
	FULL MARKET VALUE	127,500				

112.002-1-16.12	55 Cr 5			112.002-1-16.12		*****
Boicourt James	270 Mfg housing		Basic Star 41854	0	0	30,000
Boicourt Kathy	Hammond 1 404201	10,100	COUNTY TAXABLE VALUE	45,000		
55 County Route 5	163x291x186x290	45,000	TOWN TAXABLE VALUE	45,000		
Hammond, NY 13646	FRNT 163.00 DPTH 309.00		SCHOOL TAXABLE VALUE	15,000		
	ACRES 1.00 BANK8888864		AG001 Ag Dist #1	.00 MT		
	EAST-0161685 NRTH-1644244		FD025 Brier Hill Fire Dist	45,000 TO M		
	DEED BOOK 2009 PG-18587					
	FULL MARKET VALUE	45,000				

112.002-1-16.21	111,113 Cr 5			112.002-1-16.21		*****
LaPoint Carmon	270 Mfg housing		Basic Star 41854	0	0	28,700
Lowery Vernon H	Hammond 1 404201	10,700	COUNTY TAXABLE VALUE	28,700		
111 County Route 5	Land Contract to Gilbo	28,700	TOWN TAXABLE VALUE	28,700		
Hammond, NY 13646	FRNT 193.00 DPTH		SCHOOL TAXABLE VALUE	0		
	ACRES 3.00		AG001 Ag Dist #1	.00 MT		
	EAST-0160877 NRTH-1644991		FD025 Brier Hill Fire Dist	28,700 TO M		
	DEED BOOK 1117 PG-810					
	FULL MARKET VALUE	28,700				

112.002-1-16.22	115,115B Cr 5			112.002-1-16.22		*****
Richard Albert	271 Mfg housings		Basic Star 41854	0	0	30,000
Lowery Vernon H	Hammond 1 404201	20,100	COUNTY TAXABLE VALUE	42,400		
115 County Route 5	Land Contract to Richard	42,400	TOWN TAXABLE VALUE	42,400		
Hammond, NY 13646	FRNT 193.00 DPTH		SCHOOL TAXABLE VALUE	12,400		
	ACRES 4.90		AG001 Ag Dist #1	.00 MT		
	EAST-0160707 NRTH-1645126		FD025 Brier Hill Fire Dist	42,400 TO M		
	DEED BOOK 1117 PG-810					
	FULL MARKET VALUE	42,400				

112.002-1-17.1	163 Cr 5			112.002-1-17.1		*****
Crosby Robert A	210 1 Family Res		Basic Star 41854	0	0	1- 67-11.3
Crosby Corrina M	Hammond 1 404201	11,000	COUNTY TAXABLE VALUE	53,000		30,000
163 County Route 5	FRNT 221.00 DPTH	53,000	TOWN TAXABLE VALUE	53,000		
Hammond, NY 13646	ACRES 3.90		SCHOOL TAXABLE VALUE	23,000		
	EAST-0160029 NRTH-1645607		AG001 Ag Dist #1	.00 MT		
	DEED BOOK 2010 PG-13891		FD025 Brier Hill Fire Dist	53,000 TO M		
	FULL MARKET VALUE	53,000				

STATE OF NEW YORK
 COUNTY - St Lawrence
 TOWN - Morristown
 SWIS - 406089

2 0 1 2 F I N A L A S S E S S M E N T R O L L
 T A X A B L E SECTION OF THE ROLL - 1
 TAX MAP NUMBER SEQUENCE
 UNIFORM PERCENT OF VALUE IS 100.00
 UNIFORM PERCENT OF VALUE IS 100.00

PAGE 543
 VALUATION DATE-JUL 01, 2011
 TAXABLE STATUS DATE-MAR 01, 2012

TAX MAP PARCEL NUMBER	PROPERTY LOCATION & CLASS	ASSESSMENT	EXEMPTION CODE-----	COUNTY-----	TOWN-----	SCHOOL
CURRENT OWNERS NAME	SCHOOL DISTRICT	LAND	TAX DESCRIPTION	TAXABLE VALUE		
CURRENT OWNERS ADDRESS	PARCEL SIZE/GRID COORD	TOTAL	SPECIAL DISTRICTS			ACCOUNT NO.
***** 112.002-1-17.2 *****						
112.002-1-17.2	157 Cr 5 270 Mfg housing		Basic Star 41854	0	0	0 26,400
Hunter John L	Hammond 1 404201	7,700	COUNTY TAXABLE VALUE		26,400	
Hunter Cheryl K	100x372x124x374	26,400	TOWN TAXABLE VALUE		26,400	
157 County Route 5	FRNT 110.00 DPTH 373.00		SCHOOL TAXABLE VALUE		0	
Hammond, NY 13646	ACRES 0.90		AG001 Ag Dist #1		.00 MT	
	EAST-0160221 NRTH-1645804		FD025 Brier Hill Fire Dist		26,400 TO M	
	DEED BOOK 2000 PG-15339					
	FULL MARKET VALUE	26,400				
***** 112.002-1-18.2 *****						
112.002-1-18.2	117 Cr 5 270 Mfg housing		COUNTY TAXABLE VALUE		19,000	
Preston Franklyn J	Hammond 1 404201	10,500	TOWN TAXABLE VALUE		19,000	
Paquette Helen	325x350x250x333	19,000	SCHOOL TAXABLE VALUE		19,000	
117 County Route 5	ACRES 2.20		AG001 Ag Dist #1		.00 MT	
Hammond, NY 13646	EAST-0160766 NRTH-1645472		FD025 Brier Hill Fire Dist		19,000 TO M	
	DEED BOOK 2011 PG-4969					
	FULL MARKET VALUE	19,000				
***** 112.002-1-18.11 *****						
112.002-1-18.11	147 Cr 5 105 Vac farmland		COUNTY TAXABLE VALUE		25,300	1- 67-11.1
Lowery Vernon A	Hammond 1 404201	25,300	TOWN TAXABLE VALUE		25,300	
Bancroft Lisa	Also See Bk719 Pg50	25,300	SCHOOL TAXABLE VALUE		25,300	
185 Walrath Rd	ACRES 93.80		AG001 Ag Dist #1		.00 MT	
Hammond, NY 13646	EAST-0159107 NRTH-1645059		FD025 Brier Hill Fire Dist		25,300 TO M	
	DEED BOOK 2007 PG-1749					
	FULL MARKET VALUE	25,300				
***** 112.002-1-18.12 *****						
112.002-1-18.12	133,151 Cr 5 270 Mfg housing		COUNTY TAXABLE VALUE		14,200	
Lowery Vernon A	Hammond 1 404201	8,500	TOWN TAXABLE VALUE		14,200	
Bancroft Lisa	FRNT 218.00 DPTH 200.00	14,200	SCHOOL TAXABLE VALUE		14,200	
185 Walrath Rd	ACRES 1.00		AG001 Ag Dist #1		.00 MT	
Hammond, NY 13646	EAST-0160422 NRTH-1645761		FD025 Brier Hill Fire Dist		14,200 TO M	
	DEED BOOK 2007 PG-1749					
	FULL MARKET VALUE	14,200				
***** 112.002-1-19.11 *****						
112.002-1-19.11	Off Cr 6 105 Vac farmland		COUNTY TAXABLE VALUE		13,200	1- 67-13
Lowery Vernon A	Hammond 1 404201	13,200	TOWN TAXABLE VALUE		13,200	
Bancroft Lisa	ACRES 37.90	13,200	SCHOOL TAXABLE VALUE		13,200	
185 Walrath Rd	EAST-0160482 NRTH-1643171		AG001 Ag Dist #1		.00 MT	
Hammond, NY 13646	DEED BOOK 2007 PG-1749		FD025 Brier Hill Fire Dist		13,200 TO M	
	FULL MARKET VALUE	13,200				

STATE OF NEW YORK
COUNTY - St Lawrence
TOWN - Morristown
SWIS - 406089

2 0 1 2 F I N A L A S S E S S M E N T R O L L
T A X A B L E SECTION OF THE ROLL - 1

PAGE 544
VALUATION DATE-JUL 01, 2011
TAXABLE STATUS DATE-MAR 01, 2012

TAX MAP NUMBER SEQUENCE
UNIFORM PERCENT OF VALUE IS 100.00
UNIFORM PERCENT OF VALUE IS 100.00

TAX MAP PARCEL NUMBER	PROPERTY LOCATION & CLASS	ASSESSMENT	EXEMPTION CODE	COUNTY	TOWN	SCHOOL
CURRENT OWNERS NAME	SCHOOL DISTRICT	LAND	TAX DESCRIPTION			
CURRENT OWNERS ADDRESS	PARCEL SIZE/GRID COORD	TOTAL	SPECIAL DISTRICTS			ACCOUNT NO.

112.002-1-19.21	2735 Cr 6 270 Mfg housing Hammond 1 404201	10,600	COUNTY TAXABLE VALUE			112.002-1-19.21
Coon John H			TOWN TAXABLE VALUE			
129 Berkshire Dr	FRNT 208.00 DPTH	41,500	SCHOOL TAXABLE VALUE			
Rochester, NY 14626	ACRES 2.60		AG001 Ag Dist #1			
	EAST-0160883 NRTH-1642134		FD025 Brier Hill Fire Dist			
	DEED BOOK 2000 PG-7009					
	FULL MARKET VALUE	41,500				

112.002-1-19.22	Cr 6 314 Rural vac<10 - WTRFNT Hammond 1 404201	8,700	COUNTY TAXABLE VALUE			112.002-1-19.22
Coon James T			TOWN TAXABLE VALUE			
435 Culver Pkwy	FRNT 208.00 DPTH	8,700	SCHOOL TAXABLE VALUE			
Rochester, NY 14609	ACRES 2.40		AG001 Ag Dist #1			
	EAST-0161187 NRTH-1641740		FD025 Brier Hill Fire Dist			
	DEED BOOK 2007 PG-4655					
	FULL MARKET VALUE	8,700				

112.002-1-19.121	2737 Cr 6 270 Mfg housing Hammond 1 404201	10,600	COUNTY TAXABLE VALUE			112.002-1-19.121
Coon Ann M (Lu)			TOWN TAXABLE VALUE			
555 Drum Rd	ACRES 2.70	44,800	SCHOOL TAXABLE VALUE			
Webster, NY 14580	EAST-0161146 NRTH-1642051		AG001 Ag Dist #1			
	DEED BOOK 2000 PG-7012		FD025 Brier Hill Fire Dist			
	FULL MARKET VALUE	44,800				

112.002-1-19.122	Cr 6 314 Rural vac<10 Hammond 1 404201	8,800	COUNTY TAXABLE VALUE			112.002-1-19.122
Coon Eugene F Jr (Lu)			TOWN TAXABLE VALUE			
1777 West Danby Rd	FRNT 111.00 DPTH	8,800	SCHOOL TAXABLE VALUE			
New Field, NY 14867	ACRES 2.60		AG001 Ag Dist #1			
	EAST-0161243 NRTH-1642137		FD025 Brier Hill Fire Dist			
	DEED BOOK 2000 PG-7013					
	FULL MARKET VALUE	8,800				

112.002-1-19.123	Cr 6 314 Rural vac<10 Hammond 1 404201	8,800	COUNTY TAXABLE VALUE			112.002-1-19.123
Coon Joseph E(Lu)			TOWN TAXABLE VALUE			
119 Snowy Owl Rdg	Ff25'	8,800	SCHOOL TAXABLE VALUE			
Rochester, NY 14612	ACRES 2.70		AG001 Ag Dist #1			
	EAST-0161329 NRTH-1642246		FD025 Brier Hill Fire Dist			
	DEED BOOK 2000 PG-7011					
	FULL MARKET VALUE	8,800				

STATE OF NEW YORK
 COUNTY - St Lawrence
 TOWN - Morristown
 SWIS - 406089

2 0 1 2 F I N A L A S S E S S M E N T R O L L
 T A X A B L E SECTION OF THE ROLL - 1

PAGE 545
 VALUATION DATE-JUL 01, 2011
 TAXABLE STATUS DATE-MAR 01, 2012

TAX MAP NUMBER SEQUENCE
 UNIFORM PERCENT OF VALUE IS 100.00
 UNIFORM PERCENT OF VALUE IS 100.00

TAX MAP PARCEL NUMBER	PROPERTY LOCATION & CLASS	ASSESSMENT	EXEMPTION CODE	COUNTY	TOWN	SCHOOL
CURRENT OWNERS NAME	SCHOOL DISTRICT	LAND	TAX DESCRIPTION	TAXABLE VALUE		
CURRENT OWNERS ADDRESS	PARCEL SIZE/GRID COORD	TOTAL	SPECIAL DISTRICTS			ACCOUNT NO.

112.002-1-19.124	Cr 6 314 Rural vac<10		COUNTY TAXABLE VALUE	8,800		
Coon Michael F (Lu)	Hammond 1 404201	8,800	TOWN TAXABLE VALUE	8,800		
61 White Village Dr	Ff90'	8,800	SCHOOL TAXABLE VALUE	8,800		
Rochester, NY 14626	ACRES 2.80		AG001 Ag Dist #1	.00 MT		
	EAST-0161432 NRTH-1642346		FD025 Brier Hill Fire Dist	8,800 TO M		
	DEED BOOK 2004 PG-16771					
	FULL MARKET VALUE	8,800				

112.002-1-20	Cr 6		COUNTY TAXABLE VALUE	13,300		1- 64-13.2
Dunn Leonard	105 Vac farmland		TOWN TAXABLE VALUE	13,300		
2229 County Route 6	Hammond 1 404201	13,300	SCHOOL TAXABLE VALUE	13,300		
Hammond, NY 13646	Also 1002/525	13,300	AG001 Ag Dist #1	.00 MT		
	ACRES 56.50		FD025 Brier Hill Fire Dist	13,300 TO M		
	EAST-0159900 NRTH-1642687					
	DEED BOOK 905 PG-00849					
	FULL MARKET VALUE	13,300				

112.002-1-21	2670 Cr 6		COUNTY TAXABLE VALUE	127,200		1-105- 7
Walrath Homestead LLC	240 Rural res		TOWN TAXABLE VALUE	127,200		
% David & Linda Walrath	Hammond 1 404201	48,200	SCHOOL TAXABLE VALUE	127,200		
2814 Morris Ln	770'wf	127,200	AG001 Ag Dist #1	.00 MT		
Denver, NC 28037	FRNT 770.00 DPTH		FD025 Brier Hill Fire Dist	127,200 TO M		
	ACRES 56.00					
	EAST-0160569 NRTH-1639943					
	DEED BOOK 2007 PG-18565					
	FULL MARKET VALUE	127,200				

112.002-1-22	Cr 6		COUNTY TAXABLE VALUE	7,800		1- 79-15
Lowery Vernon A	105 Vac farmland		TOWN TAXABLE VALUE	7,800		
Bancroft Lisa	Hammond 1 404201	7,800	SCHOOL TAXABLE VALUE	7,800		
185 Walrath Rd	ACRES 25.50		AG001 Ag Dist #1	.00 MT		
Hammond, NY 13646	EAST-0159853 NRTH-1641804		FD025 Brier Hill Fire Dist	7,800 TO M		
	DEED BOOK 2007 PG-1749					
	FULL MARKET VALUE	7,800				

112.002-1-24.112	42 Walrath Rd		COUNTY TAXABLE VALUE	63,600		
Chambers Christopher D (Lu)	270 Mfg housing		TOWN TAXABLE VALUE	63,600		
42 Walrath Rd	Hammond 1 404201	10,700	SCHOOL TAXABLE VALUE	63,600		
Hammond, NY 13646	FRNT 935.00 DPTH 140.00	63,600	AG001 Ag Dist #1	.00 MT		
	ACRES 3.00		FD025 Brier Hill Fire Dist	63,600 TO M		
	EAST-0159188 NRTH-1641066					
	DEED BOOK 2000 PG-15336					
	FULL MARKET VALUE	63,600				

STATE OF NEW YORK
 COUNTY - St Lawrence
 TOWN - Morristown
 SWIS - 406089

2 0 1 2 F I N A L A S S E S S M E N T R O L L
 T A X A B L E SECTION OF THE ROLL - 1
 TAX MAP NUMBER SEQUENCE
 UNIFORM PERCENT OF VALUE IS 100.00
 UNIFORM PERCENT OF VALUE IS 100.00

PAGE 546
 VALUATION DATE-JUL 01, 2011
 TAXABLE STATUS DATE-MAR 01, 2012

TAX MAP PARCEL NUMBER	PROPERTY LOCATION & CLASS	ASSESSMENT	EXEMPTION CODE	COUNTY	TOWN	SCHOOL
CURRENT OWNERS NAME	SCHOOL DISTRICT	LAND	TAX DESCRIPTION	TAXABLE VALUE		
CURRENT OWNERS ADDRESS	PARCEL SIZE/GRID COORD	TOTAL	SPECIAL DISTRICTS			ACCOUNT NO.

112.002-1-25.1	94,120 Walrath Rd			112.002-1-25.1		*****
Preston James	270 Mfg housing		Aged - All 41800	0	12,100	12,100
Preston Judy	Hammond 1 404201	11,900	Enhanced S 41834	0	0	0
94 Walrath Rd	ACRES 6.90	24,200	COUNTY TAXABLE VALUE		12,100	
Hammond, NY 13646	EAST-0158604 NRTH-1641622		TOWN TAXABLE VALUE		12,100	
	DEED BOOK 907 PG-00932		SCHOOL TAXABLE VALUE		0	
	FULL MARKET VALUE	24,200	AG001 Ag Dist #1		.00 MT	
			FD025 Brier Hill Fire Dist		24,200 TO M	

112.002-1-25.2	136 Walrath Rd			112.002-1-25.2		*****
Preston Amy J	311 Res vac land		COUNTY TAXABLE VALUE		5,000	
% James preston	Hammond 1 404201	5,000	TOWN TAXABLE VALUE		5,000	
94 Walrath Rd	ACRES 5.30	5,000	SCHOOL TAXABLE VALUE		5,000	
Hammond, NY 13646	EAST-0158276 NRTH-1642156		FULL MARKET VALUE		5,000	
		5,000				
PRIOR OWNER ON 3/01/2012						
Preston Amy J						

112.002-1-28.1	233 Cr 5			112.002-1-28.1		*****
Hershberger John L	112 Dairy farm		Basic Star 41854	0	0	0
Hershberger Ada	Morristown 406001	30,700	COUNTY TAXABLE VALUE		124,000	30,000
233 County Route 5	625' Rd ft on Walrath Rd	124,000	TOWN TAXABLE VALUE		124,000	
Hammond, NY 13646	ACRES 53.80		SCHOOL TAXABLE VALUE		94,000	
	EAST-0157666 NRTH-1645729		AG001 Ag Dist #1		.00 MT	
	DEED BOOK 2003 PG-3187		FD025 Brier Hill Fire Dist		124,000 TO M	
	FULL MARKET VALUE	124,000				

112.002-1-29	Cr 5			112.002-1-29		*****
Hershberger Menno S	105 Vac farmland		COUNTY TAXABLE VALUE		12,900	1- 63- 5
Hershberger Carolina M	Morristown 406001	12,900	TOWN TAXABLE VALUE		12,900	
17 Yankee Street Rd	ACRES 35.80	12,900	SCHOOL TAXABLE VALUE		12,900	
Hammond, NY 13646	EAST-0157281 NRTH-1646914		AG001 Ag Dist #1		.00 MT	
	DEED BOOK 2002 PG-11929		FD025 Brier Hill Fire Dist		12,900 TO M	
	FULL MARKET VALUE	12,900				

112.002-1-31.2	185,187 Walrath Rd			112.002-1-31.2		*****
Lowery Vernon A	210 1 Family Res		Basic Star 41854	0	0	0
Lowery Lisa B	Morristown 406001	14,200	COUNTY TAXABLE VALUE		200,400	30,000
185 Walrath Rd	FRNT 496.00 DPTH	200,400	TOWN TAXABLE VALUE		200,400	
Hammond, NY 13646	ACRES 14.70		SCHOOL TAXABLE VALUE		170,400	
	EAST-0156793 NRTH-1642947		AG001 Ag Dist #1		.00 MT	
	DEED BOOK 1039 PG-01050		FD025 Brier Hill Fire Dist		200,400 TO M	
	FULL MARKET VALUE	200,400				

STATE OF NEW YORK
 COUNTY - St Lawrence
 TOWN - Morristown
 SWIS - 406089

2 0 1 2 F I N A L A S S E S S M E N T R O L L
 T A X A B L E SECTION OF THE ROLL - 1
 TAX MAP NUMBER SEQUENCE
 UNIFORM PERCENT OF VALUE IS 100.00
 UNIFORM PERCENT OF VALUE IS 100.00

PAGE 547
 VALUATION DATE-JUL 01, 2011
 TAXABLE STATUS DATE-MAR 01, 2012

TAX MAP PARCEL NUMBER	PROPERTY LOCATION & CLASS	ASSESSMENT	EXEMPTION CODE-----	COUNTY-----	TOWN-----	SCHOOL
CURRENT OWNERS NAME	SCHOOL DISTRICT	LAND	TAX DESCRIPTION	TAXABLE VALUE		
CURRENT OWNERS ADDRESS	PARCEL SIZE/GRID COORD	TOTAL	SPECIAL DISTRICTS	ACCOUNT NO.		

112.002-1-31.111	Walrath Rd 105 Vac farmland		COUNTY TAXABLE VALUE	112.002-1-31.111	*****	1- 67-14.3
Lowery Vernon A	Morristown 406001	47,500	TOWN TAXABLE VALUE			
Bancroft Lisa	2089'rf	47,500	SCHOOL TAXABLE VALUE			
185 Walrath Rd	ACRES 119.70		AG001 Ag Dist #1			.00 MT
Hammond, NY 13646	EAST-0156607 NRTH-1643868		FD025 Brier Hill Fire Dist			47,500 TO M
	DEED BOOK 2007 PG-1749					
	FULL MARKET VALUE	47,500				

112.002-1-31.121	145 Walrath Rd 270 Mfg housing		CW_15_VET/ 41161	112.002-1-31.121	*****	
Kulzer Daniel F	Morristown 406001	9,000	Basic Star 41854			0
145 Walrath Rd	Also 2007/5558	59,800	COUNTY TAXABLE VALUE			30,000
Hammond, NY 13646	FRNT 100.00 DPTH		TOWN TAXABLE VALUE			
	ACRES 6.90		SCHOOL TAXABLE VALUE			
	EAST-0157011 NRTH-1641946		AG001 Ag Dist #1			.00 MT
	DEED BOOK 2006 PG-14260		FD025 Brier Hill Fire Dist			59,800 TO M
	FULL MARKET VALUE	59,800				

112.002-1-32.2	CR 6 322 Rural vac>10		COUNTY TAXABLE VALUE	112.002-1-32.2	*****	
Bella-Brooke Vineyard, LLC	Hammond 1 404201	5,000	TOWN TAXABLE VALUE			
2989 County Route 6	FRNT 201.00 DPTH	5,000	SCHOOL TAXABLE VALUE			
Hammond, NY 13646	ACRES 11.80		AG001 Ag Dist #1			.00 MT
	EAST-0164887 NRTH-1646804		FD025 Brier Hill Fire Dist			5,000 TO M
	DEED BOOK 2011 PG-9671					
	FULL MARKET VALUE	5,000				

112.002-1-33	Off Cr 6 105 Vac farmland		COUNTY TAXABLE VALUE	112.002-1-33	*****	
Mann Jeffrey C	Hammond 1 404201	13,300	TOWN TAXABLE VALUE			
301 Lake St	ACRES 43.90	13,300	SCHOOL TAXABLE VALUE			
Hammond, NY 13646	EAST-0164508 NRTH-1647840		AG001 Ag Dist #1			.00 MT
	DEED BOOK 2004 PG-22336		FD025 Brier Hill Fire Dist			13,300 TO M
	FULL MARKET VALUE	13,300				

112.002-1-34.1	Walrath Rd 314 Rural vac<10		COUNTY TAXABLE VALUE	112.002-1-34.1	*****	1- 79-14.1
Price Raymond M	Hammond 1 404201	3,000	TOWN TAXABLE VALUE			
Price Rita M	ACRES 8.50	3,000	SCHOOL TAXABLE VALUE			
RD # 3 Box 252C	EAST-0159018 NRTH-1640865		AG001 Ag Dist #1			.00 MT
Susquehanna, PA 18847	DEED BOOK 2001 PG-21787		FD025 Brier Hill Fire Dist			3,000 TO M
	FULL MARKET VALUE	3,000				

STATE OF NEW YORK
 COUNTY - St Lawrence
 TOWN - Morristown
 SWIS - 406089

2 0 1 2 F I N A L A S S E S S M E N T R O L L
 T A X A B L E SECTION OF THE ROLL - 1
 TAX MAP NUMBER SEQUENCE
 UNIFORM PERCENT OF VALUE IS 100.00
 UNIFORM PERCENT OF VALUE IS 100.00

PAGE 548
 VALUATION DATE-JUL 01, 2011
 TAXABLE STATUS DATE-MAR 01, 2012

TAX MAP PARCEL NUMBER	PROPERTY LOCATION & CLASS	ASSESSMENT	EXEMPTION CODE-----	COUNTY-----	TOWN-----	SCHOOL
CURRENT OWNERS NAME	SCHOOL DISTRICT	LAND	TAX DESCRIPTION	TAXABLE VALUE		
CURRENT OWNERS ADDRESS	PARCEL SIZE/GRID COORD	TOTAL	SPECIAL DISTRICTS			ACCOUNT NO.
***** 112.002-1-36 *****						
112.002-1-36	Cr 2 322 Rural vac>10 - WTRFNT		COUNTY TAXABLE VALUE	39,000		
Gray Arthur Lynn	Hammond 1 404201	39,000	TOWN TAXABLE VALUE	39,000		
Gray Janice R	2022'rf	39,000	SCHOOL TAXABLE VALUE	39,000		
588 Pinecrest Circle	ACRES 45.10		AG001 Ag Dist #1	.00 MT		
Lenoir City, TN 37772	EAST-0161660 NRTH-1643848		FD025 Brier Hill Fire Dist	39,000 TO M		
	DEED BOOK 2006 PG-22222					
	FULL MARKET VALUE	39,000				
***** 112.002-1-37 *****						
112.002-1-37	345 Walrath Rd Rd		Basic Star 41854	0	0	30,000
Hollister Cristy E	Morristown 406001	10,700	COUNTY TAXABLE VALUE	153,500		
Smith Lucas J	FRNT 280.00 DPTH	153,500	TOWN TAXABLE VALUE	153,500		
345 Walrath Rd	ACRES 2.80		SCHOOL TAXABLE VALUE	123,500		
Hammond, NY 13646	EAST-0156418 NRTH-1646561		AG001 Ag Dist #1	.00 MT		
	DEED BOOK 2007 PG-13103		FD025 Brier Hill Fire Dist	153,500 TO M		
	FULL MARKET VALUE	153,500				
***** 112.002-1-39 *****						
112.002-1-39	Walrath Rd		COUNTY TAXABLE VALUE	15,000		
Hershberger Joseph	Hammond 1 404201	15,000	TOWN TAXABLE VALUE	15,000		
Hershberger Emma	ACRES 21.10	15,000	SCHOOL TAXABLE VALUE	15,000		
271 Walrath Rd	EAST-0157823 NRTH-1641609					
Hammond, NY 13646	DEED BOOK 2008 PG-17029					
	FULL MARKET VALUE	15,000				
***** 112.002-1-40 *****						
112.002-1-40	Off Walrath Rd		COUNTY TAXABLE VALUE	840		
Lowery Vernon A	Morristown 406001	840	TOWN TAXABLE VALUE	840		
Bancroft Lisa	FRNT 300.00 DPTH	840	SCHOOL TAXABLE VALUE	840		
185 Walrath Rd	ACRES 4.20		AG001 Ag Dist #1	.00 MT		
Hammond, NY 13646	EAST-0156207 NRTH-1643212		FD025 Brier Hill Fire Dist	840 TO M		
	DEED BOOK 2007 PG-5533					
	FULL MARKET VALUE	840				
***** 112.002-2-1 *****						
112.002-2-1	Wood Isl		COUNTY TAXABLE VALUE	44,700		1- 83-14
Phillips James A Jr & Etal	Hammond 1 404201	27,900	TOWN TAXABLE VALUE	44,700		
% Jon & Tracey Hall	Also 1018/642 & 644 & 646	44,700	SCHOOL TAXABLE VALUE	44,700		
1416 Peekskill Hollow Rd	Seas 8Ar		FD025 Brier Hill Fire Dist	44,700 TO M		
Carmel, NY 10512	ACRES 3.30					
	EAST-0166758 NRTH-1640209					
	DEED BOOK 00986 PG-00784					
	FULL MARKET VALUE	44,700				

STATE OF NEW YORK
 COUNTY - St Lawrence
 TOWN - Morristown
 SWIS - 406089

2 0 1 2 F I N A L A S S E S S M E N T R O L L
 T A X A B L E SECTION OF THE ROLL - 1
 M A P S E C T I O N - 112
 S U B - S E C T I O N - 002
 U N I F O R M P E R C E N T O F V A L U E I S 100.00

PAGE 549
 VALUATION DATE-JUL 01, 2011
 TAXABLE STATUS DATE-MAR 01, 2012
 RPS150/V04/L015
 CURRENT DATE 6/14/2012

*** S P E C I A L D I S T R I C T S U M M A R Y ***

CODE	DISTRICT NAME	TOTAL PARCELS	EXTENSION TYPE	EXTENSION VALUE	AD VALOREM VALUE	EXEMPT AMOUNT	TAXABLE VALUE
AG001	Ag Dist #1	43	MOVTAX				
FD025	Brier Hill Fir	44	TOTAL M		2068,240		2068,240

*** S C H O O L D I S T R I C T S U M M A R Y ***

CODE	DISTRICT NAME	TOTAL PARCELS	ASSESSED LAND	ASSESSED TOTAL	EXEMPT AMOUNT	TOTAL TAXABLE	STAR AMOUNT	STAR TAXABLE
404201	Hammond 1	36	508,940	1352,900	12,100	1340,800	219,400	1121,400
406001	Morristown	10	182,140	735,340		735,340	233,200	502,140
	S U B - T O T A L	46	691,080	2088,240	12,100	2076,140	452,600	1623,540
	T O T A L	46	691,080	2088,240	12,100	2076,140	452,600	1623,540

*** S Y S T E M C O D E S S U M M A R Y ***

NO SYSTEM EXEMPTIONS AT THIS LEVEL

*** E X E M P T I O N S U M M A R Y ***

CODE	DESCRIPTION	TOTAL PARCELS	COUNTY	TOWN	SCHOOL
41161	CW_15_VET/	2	19,515	19,515	
41800	Aged - All	1	12,100	12,100	12,100
41834	Enhanced S	4			187,500
41854	Basic Star	9			265,100
	T O T A L	16	31,615	31,615	464,700

STATE OF NEW YORK
COUNTY - St Lawrence
TOWN - Morristown
SWIS - 406089

2 0 1 2 F I N A L A S S E S S M E N T R O L L
T A X A B L E SECTION OF THE ROLL - 1
M A P S E C T I O N - 112
S U B - S E C T I O N - 002
UNIFORM PERCENT OF VALUE IS 100.00

PAGE 550
VALUATION DATE-JUL 01, 2011
TAXABLE STATUS DATE-MAR 01, 2012
RPS150/V04/L015
CURRENT DATE 6/14/2012

*** G R A N D T O T A L S ***

ROLL SEC	DESCRIPTION	TOTAL PARCELS	ASSESSED LAND	ASSESSED TOTAL	TAXABLE COUNTY	TAXABLE TOWN	TAXABLE SCHOOL	STAR TAXABLE
1	TAXABLE	46	691,080	2088,240	2056,625	2056,625	2076,140	1623,540

STATE OF NEW YORK
 COUNTY - St Lawrence
 TOWN - Morristown
 SWIS - 406089

2 0 1 2 F I N A L A S S E S S M E N T R O L L
 T A X A B L E SECTION OF THE ROLL - 1

PAGE 551
 VALUATION DATE-JUL 01, 2011
 TAXABLE STATUS DATE-MAR 01, 2012

TAX MAP NUMBER SEQUENCE
 UNIFORM PERCENT OF VALUE IS 100.00
 UNIFORM PERCENT OF VALUE IS 100.00

TAX MAP PARCEL NUMBER	PROPERTY LOCATION & CLASS	ASSESSMENT	EXEMPTION CODE	COUNTY	TOWN	SCHOOL
CURRENT OWNERS NAME	SCHOOL DISTRICT	LAND	TAX DESCRIPTION	TAXABLE VALUE		
CURRENT OWNERS ADDRESS	PARCEL SIZE/GRID COORD	TOTAL	SPECIAL DISTRICTS			ACCOUNT NO.
***** 112.003-2-1 *****						
2039 Sh 37						1- 96-12
112.003-2-1	210 1 Family Res		Aged - Cou 41802	0	18,325	0
Richard Robert	Hammond 1 404201	10,300	Aged - Tow 41803	0	0	36,650
Richard Connie	ACRES 1.60	73,300	Enhanced S 41834	0	0	62,200
2039 State Highway 37	EAST-0150464 NRTH-1638944		COUNTY TAXABLE VALUE		54,975	
Hammond, NY 13646-3185	DEED BOOK 2008 PG-19		TOWN TAXABLE VALUE		36,650	
	FULL MARKET VALUE	73,300	SCHOOL TAXABLE VALUE		11,100	
			AG001 Ag Dist #1		.00 MT	
			FD025 Brier Hill Fire Dist		73,300 TO M	
***** 112.003-2-2 *****						
Sh 37						1- 46-12
112.003-2-2	105 Vac farmland		COUNTY TAXABLE VALUE		4,800	
Truskowski Chester A & Etal	Hammond 1 404201	4,800	TOWN TAXABLE VALUE		4,800	
PO Box 252	ACRES 16.30	4,800	SCHOOL TAXABLE VALUE		4,800	
Hammond, NY 13646	EAST-0150731 NRTH-1638276		AG001 Ag Dist #1		.00 MT	
	DEED BOOK 1087 PG-682		FD025 Brier Hill Fire Dist		4,800 TO M	
	FULL MARKET VALUE	4,800				
***** 112.003-2-3 *****						
Off Sh 37						1- 46-13
112.003-2-3	105 Vac farmland		COUNTY TAXABLE VALUE		13,200	
Truskowski Chester A & Etal	Hammond 1 404201	13,200	TOWN TAXABLE VALUE		13,200	
PO Box 252	ACRES 35.70	13,200	SCHOOL TAXABLE VALUE		13,200	
Hammond, NY 13646	EAST-0151362 NRTH-1637229		AG001 Ag Dist #1		.00 MT	
	DEED BOOK 1087 PG-682		FD025 Brier Hill Fire Dist		13,200 TO M	
	FULL MARKET VALUE	13,200				
***** 112.003-2-4 *****						
Sh 37						1- 66-11
112.003-2-4	105 Vac farmland		COUNTY TAXABLE VALUE		17,700	
Ceresoli Donald A Jr	Hammond 1 404201	17,700	TOWN TAXABLE VALUE		17,700	
PO Box 218	ACRES 51.80	17,700	SCHOOL TAXABLE VALUE		17,700	
Hammond, NY 13646	EAST-0151060 NRTH-1639332		AG001 Ag Dist #1		.00 MT	
	DEED BOOK 2006 PG-376		FD025 Brier Hill Fire Dist		17,700 TO M	
	FULL MARKET VALUE	17,700				
***** 112.003-2-5.21 *****						
2420,2422, 2426 Cr 6						
112.003-2-5.21	280 Res Multiple		COUNTY TAXABLE VALUE		313,200	
Chapman Richard S	Hammond 1 404201	51,900	TOWN TAXABLE VALUE		313,200	
Chapman Dawn M	Res/seas/marine Sales	313,200	SCHOOL TAXABLE VALUE		313,200	
2420 County Route 6	ACRES 116.08		AG001 Ag Dist #1		.00 MT	
Hammond, NY 13646	EAST-0156537 NRTH-1635374		FD025 Brier Hill Fire Dist		313,200 TO M	
	DEED BOOK 2007 PG-18823					
	FULL MARKET VALUE	313,200				

STATE OF NEW YORK
 COUNTY - St Lawrence
 TOWN - Morristown
 SWIS - 406089

2 0 1 2 F I N A L A S S E S S M E N T R O L L
 T A X A B L E SECTION OF THE ROLL - 1
 TAX MAP NUMBER SEQUENCE
 UNIFORM PERCENT OF VALUE IS 100.00
 UNIFORM PERCENT OF VALUE IS 100.00

PAGE 552
 VALUATION DATE-JUL 01, 2011
 TAXABLE STATUS DATE-MAR 01, 2012

TAX MAP PARCEL NUMBER	PROPERTY LOCATION & CLASS	ASSESSMENT	EXEMPTION CODE-----	COUNTY-----	TOWN-----	SCHOOL
CURRENT OWNERS NAME	SCHOOL DISTRICT	LAND	TAX DESCRIPTION	TAXABLE VALUE		
CURRENT OWNERS ADDRESS	PARCEL SIZE/GRID COORD	TOTAL	SPECIAL DISTRICTS			ACCOUNT NO.
***** 112.003-2-8 *****						
	Cr 6					1- 42- 4
112.003-2-8	105 Vac farmland		COUNTY TAXABLE VALUE	24,300		
Dunn Leonard A	Hammond 1 404201	24,300	TOWN TAXABLE VALUE	24,300		
Dunn Carol S	ACRES 87.50	24,300	SCHOOL TAXABLE VALUE	24,300		
2229 County Route 6	EAST-0152806 NRTH-1634475		AG001 Ag Dist #1	.00 MT		
Hammond, NY 13646	DEED BOOK 1095 PG-1052		FD025 Brier Hill Fire Dist	24,300 TO M		
	FULL MARKET VALUE	24,300				
MAY BE SUBJECT TO PAYMENT UNDER AGDIST LAW TIL 2013						
***** 112.003-2-29 *****						
	Cr 6					
112.003-2-29	311 Res vac land		COUNTY TAXABLE VALUE	2,300		
King Douglas A	Hammond 1 404201	2,300	TOWN TAXABLE VALUE	2,300		
King Doreen	FRNT 238.00 DPTH	2,300	SCHOOL TAXABLE VALUE	2,300		
78 Dugal Rd	ACRES 7.80		AG001 Ag Dist #1	.00 MT		
Tupper Lake, NY 12986	EAST-0154369 NRTH-1633361		FD025 Brier Hill Fire Dist	2,300 TO M		
	DEED BOOK 1105 PG-611					
	FULL MARKET VALUE	2,300				
***** 112.003-2-31 *****						
	16 Ireland Rd					1- 66-10
112.003-2-31	312 Vac w/imprv		COUNTY TAXABLE VALUE	23,600		
Huot Randy J	Hammond 1 404201	23,600	TOWN TAXABLE VALUE	23,600		
153 Worden Rd	ACRES 6.90	23,600	SCHOOL TAXABLE VALUE	23,600		
Brier Hill, NY 13614	EAST-0150206 NRTH-1638667		AG001 Ag Dist #1	.00 MT		
	DEED BOOK 2008 PG-15096		FD025 Brier Hill Fire Dist	23,600 TO M		
	FULL MARKET VALUE	23,600				
***** 112.003-2-32 *****						
	Cr 6					1- 60- 8.2
112.003-2-32	314 Rural vac<10		COUNTY TAXABLE VALUE	9,500		
Krake Terry V	Hammond 1 404201	9,500	TOWN TAXABLE VALUE	9,500		
2316 County Route 6	FRNT 568.00 DPTH	9,500	SCHOOL TAXABLE VALUE	9,500		
Hammond, NY 13646	ACRES 4.20		AG001 Ag Dist #1	.00 MT		
	EAST-0155262 NRTH-1634391		FD025 Brier Hill Fire Dist	9,500 TO M		
	DEED BOOK 1999 PG-16485					
	FULL MARKET VALUE	9,500				
***** 112.003-2-35 *****						
	2387 Cr 6					
112.003-2-35	240 Rural res		Ag Buildin 41700	0	8,000	8,000 8,000
Hershberger Uria J	Hammond 1 404201	46,800	Basic Star 41854	0	0	0 30,000
Hershberger Lydia A	ACRES 110.60	116,375	COUNTY TAXABLE VALUE	108,375		
2387 County Route 6	EAST-0154702 NRTH-1636128		TOWN TAXABLE VALUE	108,375		
Hammond, NY 13646	DEED BOOK 2006 PG-17338		SCHOOL TAXABLE VALUE	78,375		
	FULL MARKET VALUE	116,375	AG001 Ag Dist #1	.00 MT		
			FD025 Brier Hill Fire Dist	116,375 TO M		

STATE OF NEW YORK
 COUNTY - St Lawrence
 TOWN - Morristown
 SWIS - 406089

2 0 1 2 F I N A L A S S E S S M E N T R O L L
 T A X A B L E SECTION OF THE ROLL - 1
 TAX MAP NUMBER SEQUENCE
 UNIFORM PERCENT OF VALUE IS 100.00
 UNIFORM PERCENT OF VALUE IS 100.00

PAGE 553
 VALUATION DATE-JUL 01, 2011
 TAXABLE STATUS DATE-MAR 01, 2012

TAX MAP PARCEL NUMBER	PROPERTY LOCATION & CLASS	ASSESSMENT	EXEMPTION CODE-----	COUNTY-----	TOWN-----	SCHOOL
CURRENT OWNERS NAME	SCHOOL DISTRICT	LAND	TAX DESCRIPTION	TAXABLE VALUE		
CURRENT OWNERS ADDRESS	PARCEL SIZE/GRID COORD	TOTAL	SPECIAL DISTRICTS	ACCOUNT NO.		

112.003-2-36	2317,2334 Cr 6			112.003-2-36		*****
Krake Terry V Sr	240 Rural res		Basic Star 41854	0	0	1- 60- 7.1
2317 County Route 6	Hammond 1 404201	45,600	COUNTY TAXABLE VALUE		84,300	30,000
Hammond, NY 13646	214'wf 1192'rf	84,300	TOWN TAXABLE VALUE		84,300	
	FRNT 214.00 DPTH		SCHOOL TAXABLE VALUE		54,300	
	ACRES 123.80		AG001 Ag Dist #1		.00 MT	
	EAST-0155249 NRTH-1633646		FD025 Brier Hill Fire Dist		84,300 TO M	
	DEED BOOK 964 PG-579					
	FULL MARKET VALUE	84,300				

112.003-2-37	CR 6			112.003-2-37		*****
Hershburger Uria	311 Res vac land		COUNTY TAXABLE VALUE		2,700	
Hershburger Lydia	Hammond 1 404201	2,700	TOWN TAXABLE VALUE		2,700	
2317 County Route 6	ACRES 9.00	2,700	SCHOOL TAXABLE VALUE		2,700	
Hammond, NY 13646	EAST-0153644 NRTH-1636554		AG001 Ag Dist #1		.00 MT	
	DEED BOOK 2010 PG-3948		FD025 Brier Hill Fire Dist		2,700 TO M	
	FULL MARKET VALUE	2,700				

STATE OF NEW YORK
 COUNTY - St Lawrence
 TOWN - Morristown
 SWIS - 406089

2 0 1 2 F I N A L A S S E S S M E N T R O L L
 T A X A B L E SECTION OF THE ROLL - 1
 M A P S E C T I O N - 112
 S U B - S E C T I O N - 003
 UNIFORM PERCENT OF VALUE IS 100.00

PAGE 554
 VALUATION DATE-JUL 01, 2011
 TAXABLE STATUS DATE-MAR 01, 2012
 RPS150/V04/L015
 CURRENT DATE 6/14/2012

*** S P E C I A L D I S T R I C T S U M M A R Y ***

CODE	DISTRICT NAME	TOTAL PARCELS	EXTENSION TYPE	EXTENSION VALUE	AD VALOREM VALUE	EXEMPT AMOUNT	TAXABLE VALUE
AG001	Ag Dist #1	12	MOVTAX				
FD025	Brier Hill Fir	12	TOTAL M		685,275		685,275

*** S C H O O L D I S T R I C T S U M M A R Y ***

CODE	DISTRICT NAME	TOTAL PARCELS	ASSESSED LAND	ASSESSED TOTAL	EXEMPT AMOUNT	TOTAL TAXABLE	STAR AMOUNT	STAR TAXABLE
404201	Hammond 1	12	252,700	685,275	8,000	677,275	122,200	555,075
	S U B - T O T A L	12	252,700	685,275	8,000	677,275	122,200	555,075
	T O T A L	12	252,700	685,275	8,000	677,275	122,200	555,075

*** S Y S T E M C O D E S S U M M A R Y ***

NO SYSTEM EXEMPTIONS AT THIS LEVEL

*** E X E M P T I O N S U M M A R Y ***

CODE	DESCRIPTION	TOTAL PARCELS	COUNTY	TOWN	SCHOOL
41700	Ag Buildin	1	8,000	8,000	8,000
41802	Aged - Cou	1	18,325		
41803	Aged - Tow	1		36,650	
41834	Enhanced S	1			62,200
41854	Basic Star	2			60,000
	T O T A L	6	26,325	44,650	130,200

STATE OF NEW YORK
COUNTY - St Lawrence
TOWN - Morristown
SWIS - 406089

2 0 1 2 F I N A L A S S E S S M E N T R O L L
T A X A B L E SECTION OF THE ROLL - 1
M A P S E C T I O N - 112
S U B - S E C T I O N - 003
UNIFORM PERCENT OF VALUE IS 100.00

PAGE 555
VALUATION DATE-JUL 01, 2011
TAXABLE STATUS DATE-MAR 01, 2012
RPS150/V04/L015
CURRENT DATE 6/14/2012

*** G R A N D T O T A L S ***

ROLL SEC	DESCRIPTION	TOTAL PARCELS	ASSESSED LAND	ASSESSED TOTAL	TAXABLE COUNTY	TAXABLE TOWN	TAXABLE SCHOOL	STAR TAXABLE
1	TAXABLE	12	252,700	685,275	658,950	640,625	677,275	555,075

STATE OF NEW YORK
COUNTY - St Lawrence
TOWN - Morristown
SWIS - 406089

2 0 1 2 F I N A L A S S E S S M E N T R O L L
T A X A B L E SECTION OF THE ROLL - 1
TAX MAP NUMBER SEQUENCE
UNIFORM PERCENT OF VALUE IS 100.00
UNIFORM PERCENT OF VALUE IS 100.00

PAGE 556
VALUATION DATE-JUL 01, 2011
TAXABLE STATUS DATE-MAR 01, 2012

TAX MAP PARCEL NUMBER	PROPERTY LOCATION & CLASS	ASSESSMENT	EXEMPTION CODE	COUNTY	TOWN	SCHOOL
CURRENT OWNERS NAME	SCHOOL DISTRICT	LAND	TAX DESCRIPTION	TAXABLE VALUE		
CURRENT OWNERS ADDRESS	PARCEL SIZE/GRID COORD	TOTAL	SPECIAL DISTRICTS			ACCOUNT NO.

112.004-1-8.111	2613 Cr 6, 19,19A Walrath Rd			112.004-1-8.111	1-24-14.1	
Preston Shirley	240 Rural res		COUNTY TAXABLE VALUE	80,000		
PO Box 106	Hammond 1 404201	27,600	TOWN TAXABLE VALUE	80,000		
Hammond, NY 13646	(res-2 Mh's)	80,000	SCHOOL TAXABLE VALUE	80,000		
	ACRES 36.20		AG001 Ag Dist #1	.00 MT		
	EAST-0159056 NRTH-1639713		FD025 Brier Hill Fire Dist	80,000 TO M		
	DEED BOOK 2007 PG-8021					
	FULL MARKET VALUE	80,000				

112.004-1-10.2	2580,2590 Cr 6			112.004-1-10.2	1-75-2.2	
Hill Gary F	417 Cottages - WTRFNT		Basic Star 41854 0	0	0	30,000
Hill Helen Zappia	Hammond 1 404201	58,800	COUNTY TAXABLE VALUE	377,800		
2580 County Route 6	ACRES 16.40	377,800	TOWN TAXABLE VALUE	377,800		
Hammond, NY 13646	EAST-0159063 NRTH-1638506		SCHOOL TAXABLE VALUE	347,800		
	DEED BOOK 1028 PG-00678		FD025 Brier Hill Fire Dist	377,800 TO M		
	FULL MARKET VALUE	377,800				

112.004-1-10.12	Cr 6			112.004-1-10.12		
Salamacha Randy J	322 Rural vac>10		COUNTY TAXABLE VALUE	15,000		
Salamacha Janice E	Hammond 1 404201	15,000	TOWN TAXABLE VALUE	15,000		
1508 State Highway 37	ACRES 107.80	15,000	SCHOOL TAXABLE VALUE	15,000		
Hammond, NY 13646	EAST-0157172 NRTH-1640539		AG001 Ag Dist #1	.00 MT		
	DEED BOOK 2000 PG-20634		FD025 Brier Hill Fire Dist	15,000 TO M		
	FULL MARKET VALUE	15,000				

112.004-1-11.11	Off Cr 6			112.004-1-11.11	1-28-12.11	
Pledger Joan A & Etal	105 Vac farmland		COUNTY TAXABLE VALUE	5,800		
Attn: Thomas Bowman	Hammond 1 404201	5,800	TOWN TAXABLE VALUE	5,800		
PO Box 103	ACRES 18.80	5,800	SCHOOL TAXABLE VALUE	5,800		
Hammond, NY 13646	EAST-0157918 NRTH-1639201		AG001 Ag Dist #1	.00 MT		
	DEED BOOK 1063 PG-1088		FD025 Brier Hill Fire Dist	5,800 TO M		
	FULL MARKET VALUE	5,800				

112.004-1-21.111	Off Cr 6			112.004-1-21.111	1-28-10.1	
Pledger Joan A & Etal	105 Vac farmland		COUNTY TAXABLE VALUE	6,500		
Attn: Thomas Bowman	Hammond 1 404201	6,500	TOWN TAXABLE VALUE	6,500		
PO Box 103	Vacant	6,500	SCHOOL TAXABLE VALUE	6,500		
Hammond, NY 13646	ACRES 18.80		AG001 Ag Dist #1	.00 MT		
	EAST-0157584 NRTH-1638933		FD025 Brier Hill Fire Dist	6,500 TO M		
	DEED BOOK 1061 PG-728					
	FULL MARKET VALUE	6,500				

STATE OF NEW YORK
 COUNTY - St Lawrence
 TOWN - Morristown
 SWIS - 406089

2 0 1 2 F I N A L A S S E S S M E N T R O L L
 T A X A B L E SECTION OF THE ROLL - 1
 TAX MAP NUMBER SEQUENCE
 UNIFORM PERCENT OF VALUE IS 100.00
 UNIFORM PERCENT OF VALUE IS 100.00

PAGE 557
 VALUATION DATE-JUL 01, 2011
 TAXABLE STATUS DATE-MAR 01, 2012

TAX MAP PARCEL NUMBER	PROPERTY LOCATION & CLASS	ASSESSMENT	EXEMPTION CODE-----	COUNTY-----	TOWN-----	SCHOOL
CURRENT OWNERS NAME	SCHOOL DISTRICT	LAND	TAX DESCRIPTION	TAXABLE VALUE		
CURRENT OWNERS ADDRESS	PARCEL SIZE/GRID COORD	TOTAL	SPECIAL DISTRICTS			ACCOUNT NO.

112.004-1-22	Cr 6 312 Vac w/imprv Hammond 1 404201	6,500	COUNTY TAXABLE VALUE	9,800		1- 93-12
McLear Craig W	ACRES 21.40	9,800	TOWN TAXABLE VALUE	9,800		
2538A County Route 6	EAST-0157292 NRTH-1638677		SCHOOL TAXABLE VALUE	9,800		
Hammond, NY 13646	DEED BOOK 2001 PG-17048		AG001 Ag Dist #1	.00 MT		
	FULL MARKET VALUE	9,800	FD025 Brier Hill Fire Dist	9,800 TO M		

112.004-1-23	2504 2506, 2508 CR 6 240 Rural res - WTRFNT Hammond 1 404201	74,500	COUNTY TAXABLE VALUE	169,300		1- 28-11
Gross Charles K	(res & Mh)	169,300	TOWN TAXABLE VALUE	169,300		
8477 Poolsbrook Rd	ACRES 25.00		SCHOOL TAXABLE VALUE	169,300		
Kirkville, NY 13082	EAST-0157907 NRTH-1637076		AG001 Ag Dist #1	.00 MT		
	DEED BOOK 1071 PG-1133		FD025 Brier Hill Fire Dist	169,300 TO M		
	FULL MARKET VALUE	169,300				

112.004-1-25	2477 Cr 6 240 Rural res Hammond 1 404201	35,200	Basic Star 41854	0	0	1- 73-13
McLear Melville	ACRES 84.60	104,500	COUNTY TAXABLE VALUE	104,500	0	30,000
McLear Janet	EAST-0156466 NRTH-1637925		TOWN TAXABLE VALUE	104,500		
2477 County Route 6	DEED BOOK 2012 PG-4830		SCHOOL TAXABLE VALUE	74,500		
Hammond, NY 13646	FULL MARKET VALUE	104,500	AG001 Ag Dist #1	.00 MT		
			FD025 Brier Hill Fire Dist	104,500 TO M		

112.004-1-26	Cr 6 105 Vac farmland Hammond 1 404201	4,400	COUNTY TAXABLE VALUE	4,400		1- 43-10
Emrich Dawn R	ACRES 14.20	4,400	TOWN TAXABLE VALUE	4,400		
102 Scott Ln	EAST-0156195 NRTH-1636903		SCHOOL TAXABLE VALUE	4,400		
Oak Ridge, TN 37830	DEED BOOK 2003 PG-10395		AG001 Ag Dist #1	.00 MT		
	FULL MARKET VALUE	4,400	FD025 Brier Hill Fire Dist	4,400 TO M		

112.004-1-33	38 Walrath Rd 270 Mfg housing Hammond 1 404201	13,700	Vet - Comb 41131	0	18,025	18,025 0
King Leland G	ACRES 12.80	72,100	Enhanced S 41834	0	0	0 62,200
38 Walrath Rd	EAST-0159627 NRTH-1640108		COUNTY TAXABLE VALUE	54,075		
Hammond, NY 13646	DEED BOOK 2000 PG-20740		TOWN TAXABLE VALUE	54,075		
	FULL MARKET VALUE	72,100	SCHOOL TAXABLE VALUE	9,900		
			AG001 Ag Dist #1	.00 MT		
			FD025 Brier Hill Fire Dist	72,100 TO M		

STATE OF NEW YORK
 COUNTY - St Lawrence
 TOWN - Morristown
 SWIS - 406089

2 0 1 2 F I N A L A S S E S S M E N T R O L L
 T A X A B L E SECTION OF THE ROLL - 1
 TAX MAP NUMBER SEQUENCE
 UNIFORM PERCENT OF VALUE IS 100.00
 UNIFORM PERCENT OF VALUE IS 100.00

PAGE 558
 VALUATION DATE-JUL 01, 2011
 TAXABLE STATUS DATE-MAR 01, 2012

TAX MAP PARCEL NUMBER	PROPERTY LOCATION & CLASS	ASSESSMENT	EXEMPTION CODE-----	COUNTY-----	TOWN-----	SCHOOL
CURRENT OWNERS NAME	SCHOOL DISTRICT	LAND	TAX DESCRIPTION	TAXABLE VALUE		
CURRENT OWNERS ADDRESS	PARCEL SIZE/GRID COORD	TOTAL	SPECIAL DISTRICTS			ACCOUNT NO.

112.004-2-1	Crab Isl 314 Rural vac<10 - WTRFNT		COUNTY TAXABLE VALUE	10,000		1- 34-14
Coats Dale	Hammond 1 404201	10,000	TOWN TAXABLE VALUE	10,000		
Coats Kevin	650-Island	10,000	SCHOOL TAXABLE VALUE	10,000		
Attn: Dale S Coats	ACRES 0.25		FD025 Brier Hill Fire Dist	10,000 TO M		
318 Clark St	EAST-0165389 NRTH-1639026					
Ogdensburg, NY 13669	DEED BOOK 877 PG-00617					
	FULL MARKET VALUE	10,000				

112.004-2-2	Limestone Isl 260 Seasonal res - WTRFNT		COUNTY TAXABLE VALUE	38,100		1- 54-13
Soya Walter J	Hammond 1 404201	16,000	TOWN TAXABLE VALUE	38,100		
Soya Debra Jean	ACRES 0.50	38,100	SCHOOL TAXABLE VALUE	38,100		
30 Zettle Rd	EAST-0165960 NRTH-1639254		FD025 Brier Hill Fire Dist	38,100 TO M		
Schickskinny, PA 18655	DEED BOOK 1026 PG-00493					
	FULL MARKET VALUE	38,100				

112.004-2-3	Bass Isl 314 Rural vac<10 - WTRFNT		COUNTY TAXABLE VALUE	9,200		1- 76- 4
Mitchell Thomas A	Hammond 1 404201	9,200	TOWN TAXABLE VALUE	9,200		
2115 Minsted Rd	Island 460	9,200	SCHOOL TAXABLE VALUE	9,200		
Newark, NY 14513	ACRES 0.23		FD025 Brier Hill Fire Dist	9,200 TO M		
	EAST-0165230 NRTH-1636810					
	DEED BOOK 1019 PG-00885					
	FULL MARKET VALUE	9,200				

112.004-2-5	Snake Isl 260 Seasonal res		COUNTY TAXABLE VALUE	22,300		1- 61- 4
Stiles Donna	Hammond 1 404201	5,400	TOWN TAXABLE VALUE	22,300		
PO Box 46	ACRES 0.25	22,300	SCHOOL TAXABLE VALUE	22,300		
Morristown, NY 13664	EAST-0165306 NRTH-1635749		FD025 Brier Hill Fire Dist	22,300 TO M		
	DEED BOOK 1010 PG-00700					
	FULL MARKET VALUE	22,300				

112.004-2-7.1	Big Island/lot 5 322 Rural vac>10 - WTRFNT		COUNTY TAXABLE VALUE	45,000		1-104- 2.1
Turner Steven C & Karen L	Hammond 1 404201	45,000	TOWN TAXABLE VALUE	45,000		
Turner Christian & Barbara	ACRES 146.00	45,000	SCHOOL TAXABLE VALUE	45,000		
3218 Silver Lake Rd	EAST-0168331 NRTH-1633763		FD025 Brier Hill Fire Dist	45,000 TO M		
Saranac, NY 12981	DEED BOOK 2006 PG-44					
	FULL MARKET VALUE	45,000				

STATE OF NEW YORK
 COUNTY - St Lawrence
 TOWN - Morristown
 SWIS - 406089

2 0 1 2 F I N A L A S S E S S M E N T R O L L
 T A X A B L E SECTION OF THE ROLL - 1

PAGE 559
 VALUATION DATE-JUL 01, 2011
 TAXABLE STATUS DATE-MAR 01, 2012

TAX MAP NUMBER SEQUENCE
 UNIFORM PERCENT OF VALUE IS 100.00
 UNIFORM PERCENT OF VALUE IS 100.00

TAX MAP PARCEL NUMBER	PROPERTY LOCATION & CLASS	ASSESSMENT	EXEMPTION CODE-----	COUNTY-----	TOWN-----	SCHOOL
CURRENT OWNERS NAME	SCHOOL DISTRICT	LAND	TAX DESCRIPTION	TAXABLE VALUE		
CURRENT OWNERS ADDRESS	PARCEL SIZE/GRID COORD	TOTAL	SPECIAL DISTRICTS	ACCOUNT NO.		

112.004-2-7.2	Big Island/lot 6 314 Rural vac<10		COUNTY TAXABLE VALUE	112.004-2-7.2	1-104-	2.2
Turner Alan F	Hammond 1 404201	45,000	TOWN TAXABLE VALUE			
Woods Karen T	Life Use-Frederick Turner	45,000	SCHOOL TAXABLE VALUE			
1103 County Route 12	Waterfront Vacant Land		FD025 Brier Hill Fire Dist			45,000 TO M
Gouverneur, NY 13642	ACRES 146.00					
	EAST-0167093 NRTH-1634543					
	DEED BOOK 1066 PG-539					
	FULL MARKET VALUE	45,000				

112.004-2-7.3	7 Big Island 260 Seasonal res		COUNTY TAXABLE VALUE	112.004-2-7.3	1-104-	2.3
Turner Gary B & Jeffery	Hammond 1 404201	43,500	TOWN TAXABLE VALUE			
Lake Richard W	ACRES 142.00	55,500	SCHOOL TAXABLE VALUE			
460 County Route 2	EAST-0165096 NRTH-1633211		FD025 Brier Hill Fire Dist			55,500 TO M
Ogdensburg, NY 13669	DEED BOOK 2008 PG-13531					
	FULL MARKET VALUE	55,500				

112.004-2-9	Thompson Isl 260 Seasonal res - WTRFNT		COUNTY TAXABLE VALUE	112.004-2-9	1-	76-12
Moore J W Jr	Hammond 1 404201	22,300	TOWN TAXABLE VALUE			
33 Waterville Rd	ACRES 2.50	88,300	SCHOOL TAXABLE VALUE			
Farmington, CT 06032	EAST-0164155 NRTH-1632318		FD025 Brier Hill Fire Dist			88,300 TO M
	DEED BOOK 656 PG-00377					
	FULL MARKET VALUE	88,300				

112.004-2-10	Tin Isl 260 Seasonal res - WTRFNT		COUNTY TAXABLE VALUE	112.004-2-10	1-	75-13
Metz William J	Hammond 1 404201	8,000	TOWN TAXABLE VALUE			
361 Kintner Rd	Island	26,300	SCHOOL TAXABLE VALUE			
Kintnersville, PA 18901	FRNT 890.00 DPTH		FD025 Brier Hill Fire Dist			26,300 TO M
	ACRES 0.70					
	EAST-0160806 NRTH-1634839					
	DEED BOOK 2011 PG-19256					
	FULL MARKET VALUE	26,300				

112.004-2-11	Raspberry Isl 260 Seasonal res		COUNTY TAXABLE VALUE	112.004-2-11	1-	31- 5
Shine Alexander P	Hammond 1 404201	21,000	TOWN TAXABLE VALUE			
Shine Sandra F	2 Seas Res	33,500	SCHOOL TAXABLE VALUE			
623 West Old York Rd	ACRES 2.00		FD025 Brier Hill Fire Dist			33,500 TO M
Carlisle, PA 17015-9156	EAST-0162299 NRTH-1636992					
	DEED BOOK 986 PG-00879					
	FULL MARKET VALUE	33,500				

STATE OF NEW YORK
 COUNTY - St Lawrence
 TOWN - Morristown
 SWIS - 406089

2 0 1 2 F I N A L A S S E S S M E N T R O L L
 T A X A B L E SECTION OF THE ROLL - 1
 M A P S E C T I O N - 112
 S U B - S E C T I O N - 004
 UNIFORM PERCENT OF VALUE IS 100.00

PAGE 560
 VALUATION DATE-JUL 01, 2011
 TAXABLE STATUS DATE-MAR 01, 2012
 RPS150/V04/L015
 CURRENT DATE 6/14/2012

*** S P E C I A L D I S T R I C T S U M M A R Y ***

CODE	DISTRICT NAME	TOTAL PARCELS	EXTENSION TYPE	EXTENSION VALUE	AD VALOREM VALUE	EXEMPT AMOUNT	TAXABLE VALUE
AG001	Ag Dist #1		9 MOVTAX				
FD025	Brier Hill Fir	20	TOTAL M		1218,400		1218,400

*** S C H O O L D I S T R I C T S U M M A R Y ***

CODE	DISTRICT NAME	TOTAL PARCELS	ASSESSED LAND	ASSESSED TOTAL	EXEMPT AMOUNT	TOTAL TAXABLE	STAR AMOUNT	STAR TAXABLE
404201	Hammond 1	20	473,400	1218,400		1218,400	122,200	1096,200
	S U B - T O T A L	20	473,400	1218,400		1218,400	122,200	1096,200
	T O T A L	20	473,400	1218,400		1218,400	122,200	1096,200

*** S Y S T E M C O D E S S U M M A R Y ***

NO SYSTEM EXEMPTIONS AT THIS LEVEL

*** E X E M P T I O N S U M M A R Y ***

CODE	DESCRIPTION	TOTAL PARCELS	COUNTY	TOWN	SCHOOL
41131	Vet - Comb	1	18,025	18,025	
41834	Enhanced S	1			62,200
41854	Basic Star	2			60,000
	T O T A L	4	18,025	18,025	122,200

STATE OF NEW YORK
COUNTY - St Lawrence
TOWN - Morristown
SWIS - 406089

2 0 1 2 F I N A L A S S E S S M E N T R O L L
T A X A B L E SECTION OF THE ROLL - 1
M A P S E C T I O N - 112
S U B - S E C T I O N - 004
UNIFORM PERCENT OF VALUE IS 100.00

PAGE 561
VALUATION DATE-JUL 01, 2011
TAXABLE STATUS DATE-MAR 01, 2012
RPS150/V04/L015
CURRENT DATE 6/14/2012

*** G R A N D T O T A L S ***

ROLL SEC	DESCRIPTION	TOTAL PARCELS	ASSESSED LAND	ASSESSED TOTAL	TAXABLE COUNTY	TAXABLE TOWN	TAXABLE SCHOOL	STAR TAXABLE
1	TAXABLE	20	473,400	1218,400	1200,375	1200,375	1218,400	1096,200

STATE OF NEW YORK
COUNTY - St Lawrence
TOWN - Morristown
SWIS - 406089

2 0 1 2 F I N A L A S S E S S M E N T R O L L
T A X A B L E SECTION OF THE ROLL - 1

PAGE 562
VALUATION DATE-JUL 01, 2011
TAXABLE STATUS DATE-MAR 01, 2012

TAX MAP NUMBER SEQUENCE
UNIFORM PERCENT OF VALUE IS 100.00
UNIFORM PERCENT OF VALUE IS 100.00

TAX MAP PARCEL NUMBER	PROPERTY LOCATION & CLASS	ASSESSMENT	EXEMPTION CODE	COUNTY	TOWN	SCHOOL
CURRENT OWNERS NAME	SCHOOL DISTRICT	LAND	TAX DESCRIPTION			
CURRENT OWNERS ADDRESS	PARCEL SIZE/GRID COORD	TOTAL	SPECIAL DISTRICTS			ACCOUNT NO.

112.028-1-1.1	3114B Cr 6 210 1 Family Res Morristown 406001	3,000	COUNTY TAXABLE VALUE	112.028-1-1.1	1- 22-13	*****
Atieh Ali	50x98x66x98	59,900	TOWN TAXABLE VALUE			
Atieh Jeanine	FRNT 50.00 DPTH		SCHOOL TAXABLE VALUE			
130 Hale Rd	ACRES 0.13 BANK8888808		FD025 Brier Hill Fire Dist			
Babylon, NY 11703	EAST-0167900 NRTH-1647983					
	DEED BOOK 2003 PG-6702					
	FULL MARKET VALUE	59,900				

112.028-1-1.2	3114A Cr 6 417 Cottages - WTRFNT Morristown 406001	40,200	COUNTY TAXABLE VALUE	112.028-1-1.2	*****	*****
Atieh Ali	FRNT 457.00 DPTH	448,800	TOWN TAXABLE VALUE			
Atieh Jeanine	ACRES 2.00 BANK8888808		SCHOOL TAXABLE VALUE			
130 Hale Rd	EAST-0167744 NRTH-1647843		FD025 Brier Hill Fire Dist			
Babylon, NY 11703	DEED BOOK 2003 PG-6703					
	FULL MARKET VALUE	448,800				

112.028-1-2.11	3090 Cr 6 210 1 Family Res - WTRFNT Morristown 406001	50,200	COUNTY TAXABLE VALUE	112.028-1-2.11	1- 86-15.2	*****
Bernard Alfred L	170'wf	186,000	TOWN TAXABLE VALUE			
Bernard Deborah A	ACRES 1.20		SCHOOL TAXABLE VALUE			
112 Tittle Rd	EAST-0167414 NRTH-1647613		FD025 Brier Hill Fire Dist			
Saylorsburg, PA 18353	DEED BOOK 2006 PG-11744					
	FULL MARKET VALUE	186,000				
PRIOR OWNER ON 3/01/2012						
Bernard Alfred L						

112.028-1-2.12	3096A,B Cr 6 417 Cottages - WTRFNT Morristown 406001	30,000	COUNTY TAXABLE VALUE	112.028-1-2.12	*****	*****
Whitmore Mark D	lien 2008/11285	67,600	TOWN TAXABLE VALUE			
Attn: Sharon Pudney	101'wfx310x79x285		SCHOOL TAXABLE VALUE			
621 Delmar Pl	ACRES 0.74		FD025 Brier Hill Fire Dist			
Syracuse, NY 13208	EAST-0167514 NRTH-1647691					
	DEED BOOK 1111 PG-1022					
	FULL MARKET VALUE	67,600				

112.028-2-2	3069 Cr 6 210 1 Family Res Morristown 406001	10,900	Aged - Cou 41802	112.028-2-2	1- 86-15.1	*****
Richardson Hubert (LU)	FRNT 276.00 DPTH	55,800	Aged - Tow 41803			
3069 County Route 6	ACRES 3.70		Enhanced S 41834			
Hammond, NY 13646	EAST-0166693 NRTH-1647790		COUNTY TAXABLE VALUE			
	DEED BOOK 2011 PG-16449		TOWN TAXABLE VALUE			
	FULL MARKET VALUE	55,800	SCHOOL TAXABLE VALUE			
			AG001 Ag Dist #1			
			FD025 Brier Hill Fire Dist			

STATE OF NEW YORK
 COUNTY - St Lawrence
 TOWN - Morristown
 SWIS - 406089

2 0 1 2 F I N A L A S S E S S M E N T R O L L
 T A X A B L E SECTION OF THE ROLL - 1

PAGE 563
 VALUATION DATE-JUL 01, 2011
 TAXABLE STATUS DATE-MAR 01, 2012

TAX MAP NUMBER SEQUENCE
 UNIFORM PERCENT OF VALUE IS 100.00
 UNIFORM PERCENT OF VALUE IS 100.00

TAX MAP PARCEL NUMBER	PROPERTY LOCATION & CLASS	ASSESSMENT	EXEMPTION CODE-----	COUNTY-----	TOWN-----	SCHOOL
CURRENT OWNERS NAME	SCHOOL DISTRICT	LAND	TAX DESCRIPTION	TAXABLE VALUE		
CURRENT OWNERS ADDRESS	PARCEL SIZE/GRID COORD	TOTAL	SPECIAL DISTRICTS			ACCOUNT NO.

112.028-2-3.1	3066 Cr 6 417 Cottages		COUNTY TAXABLE VALUE	573,700		
Atieh Ali	Morristown 406001	119,900	TOWN TAXABLE VALUE	573,700		
Atieh Jeanine	650'wf	573,700	SCHOOL TAXABLE VALUE	573,700		
130 Hale Rd	ACRES 7.69 BANK8888808		AG001 Ag Dist #1	.00 MT		
Babylon, NY 11703	EAST-0167137 NRTH-1647404		FD025 Brier Hill Fire Dist	573,700 TO M		
	DEED BOOK 2003 PG-6703					
	FULL MARKET VALUE	573,700				

112.028-3-1	3061 Cr 6 270 Mfg housing		COUNTY TAXABLE VALUE	26,500		1- 50-13
Atieh Ali	Morristown 406001	5,300	TOWN TAXABLE VALUE	26,500		
3114 County Route 6 Apt A	FRNT 100.00 DPTH 100.00	26,500	SCHOOL TAXABLE VALUE	26,500		
Hammond, NY 13646-4130	EAST-0166624 NRTH-1647487		FD025 Brier Hill Fire Dist	26,500 TO M		
	DEED BOOK 2004 PG-704					
	FULL MARKET VALUE	26,500				

112.028-3-2	3058 Cr 6 270 Mfg housing		COUNTY TAXABLE VALUE	28,300		1- 96- 4
Snyder James H Jr	Morristown 406001	5,300	TOWN TAXABLE VALUE	28,300		
Snyder Cheryl	Lu To Helen Snyder.sold	28,300	SCHOOL TAXABLE VALUE	28,300		
3062A County Route 6	Snyder,james & Cheryl By		FD025 Brier Hill Fire Dist	28,300 TO M		
Hammond, NY 13646	1024/100 Also 1024/102					
	FRNT 100.00 DPTH 100.00					
	BANK8888808					
	EAST-0166713 NRTH-1647353					
	DEED BOOK 1024 PG-00100					
	FULL MARKET VALUE	28,300				

112.028-3-3.211	3062A Cr 6 270 Mfg housing		Basic Star 41854	0	0	1- 96-16.2 30,000
Snyder James Jr	Morristown 406001	7,600	COUNTY TAXABLE VALUE	36,200		
Snyder Cheryl	Also 1027/277	36,200	TOWN TAXABLE VALUE	36,200		
3062A County Route 6	100x385x15x85x85x295		SCHOOL TAXABLE VALUE	6,200		
Hammond, NY 13646	FRNT 100.00 DPTH 300.00		FD025 Brier Hill Fire Dist	36,200 TO M		
	ACRES 0.70 BANK8888808					
	EAST-0166813 NRTH-1647194					
	DEED BOOK 953 PG-01125					
	FULL MARKET VALUE	36,200				

112.028-3-4	3062C Cr 6 417 Cottages		COUNTY TAXABLE VALUE	163,000		1- 96- 6
Snyder James Jr	Morristown 406001	40,100	TOWN TAXABLE VALUE	163,000		
Snyder Cheryl	ACRES 1.70 BANK8888808	163,000	SCHOOL TAXABLE VALUE	163,000		
3062A County Route 6	EAST-0166865 NRTH-1646802		FD025 Brier Hill Fire Dist	163,000 TO M		
Hammond, NY 13646	DEED BOOK 911 PG-00301					
	FULL MARKET VALUE	163,000				

STATE OF NEW YORK
 COUNTY - St Lawrence
 TOWN - Morristown
 SWIS - 406089

2 0 1 2 F I N A L A S S E S S M E N T R O L L
 T A X A B L E SECTION OF THE ROLL - 1

PAGE 564
 VALUATION DATE-JUL 01, 2011
 TAXABLE STATUS DATE-MAR 01, 2012

TAX MAP NUMBER SEQUENCE
 UNIFORM PERCENT OF VALUE IS 100.00
 UNIFORM PERCENT OF VALUE IS 100.00

TAX MAP PARCEL NUMBER	PROPERTY LOCATION & CLASS	ASSESSMENT	EXEMPTION CODE-----	COUNTY-----	TOWN-----	SCHOOL
CURRENT OWNERS NAME	SCHOOL DISTRICT	LAND	TAX DESCRIPTION	TAXABLE VALUE		
CURRENT OWNERS ADDRESS	PARCEL SIZE/GRID COORD	TOTAL	SPECIAL DISTRICTS	ACCOUNT NO.		

112.028-3-5	3 Lake Rd 8/Prvt 260 Seasonal res - WTRFNT		COUNTY TAXABLE VALUE	112.028-3-5	*****	
Huber Cynthia & Etal	Morristown 406001	35,000	TOWN TAXABLE VALUE			
4022 Brixham Ct	FRNT 120.00 DPTH 120.00	35,000	SCHOOL TAXABLE VALUE			
Baldwinsville, NY 13027	EAST-0166516 NRTH-1646465		FD025 Brier Hill Fire Dist		35,000 TO M	
	DEED BOOK 2011 PG-3869					
	FULL MARKET VALUE	35,000				

112.028-3-6	4 Lake Rd 8/Prvt 260 Seasonal res - WTRFNT		COUNTY TAXABLE VALUE	112.028-3-6	*****	
Vlasak Jerry J	Morristown 406001	32,900	TOWN TAXABLE VALUE		1- 78- 5	
26248 State Route 11	FRNT 75.00 DPTH 150.00	49,500	SCHOOL TAXABLE VALUE			
Great Bend, PA 18821	EAST-0166438 NRTH-1646405		FD025 Brier Hill Fire Dist		49,500 TO M	
	DEED BOOK 1001 PG-00008					
	FULL MARKET VALUE	49,500				

112.028-3-7.1	5 Lake Rd 8/Prvt 260 Seasonal res - WTRFNT		COUNTY TAXABLE VALUE	112.028-3-7.1	*****	
Green Theresa	Morristown 406001	41,100	TOWN TAXABLE VALUE		1- 62-10	
Griffith Mary Ann	170wf	80,000	SCHOOL TAXABLE VALUE			
Attn: Mary Ann Griffith	FRNT 100.00 DPTH 268.00		FD025 Brier Hill Fire Dist		80,000 TO M	
543 Auriesville Rd	EAST-0166373 NRTH-1646339					
Fultonville, NY 12072	DEED BOOK 1066 PG-442					
	FULL MARKET VALUE	80,000				

112.028-3-9	3010 Cr 6 270 Mfg housing - WTRFNT		COUNTY TAXABLE VALUE	112.028-3-9	*****	
McInnis Virginia L	Morristown 406001	42,400	TOWN TAXABLE VALUE		1-105-13	
107 Granger Rd	101'wfx826x102x854	56,200	SCHOOL TAXABLE VALUE			
Wayland, NY 14572	Seas Mh		FD025 Brier Hill Fire Dist		56,200 TO M	
	FRNT 101.00 DPTH 840.00					
	ACRES 1.90					
	EAST-0166008 NRTH-1646266					
	DEED BOOK 2003 PG-12415					
	FULL MARKET VALUE	56,200				

112.028-3-10	3006 Cr 6 210 1 Family Res - WTRFNT		Vet - Wart 41121	0	12,000	12,000
Parent Frankie L	Hammond 1 404201	39,300	Basic Star 41854	0	0	30,000
Wood Michael J	93'wf	88,400	COUNTY TAXABLE VALUE		76,400	
3006 County Route 6	FRNT 93.00 DPTH		TOWN TAXABLE VALUE		76,400	
Hammond, NY 13646	ACRES 1.50 BANK8888870		SCHOOL TAXABLE VALUE		58,400	
	EAST-0165901 NRTH-1646236		FD025 Brier Hill Fire Dist		88,400 TO M	
	DEED BOOK 2005 PG-5135					
	FULL MARKET VALUE	88,400				

STATE OF NEW YORK
COUNTY - St Lawrence
TOWN - Morristown
SWIS - 406089

2 0 1 2 F I N A L A S S E S S M E N T R O L L
T A X A B L E SECTION OF THE ROLL - 1

PAGE 565
VALUATION DATE-JUL 01, 2011
TAXABLE STATUS DATE-MAR 01, 2012

TAX MAP NUMBER SEQUENCE
UNIFORM PERCENT OF VALUE IS 100.00
UNIFORM PERCENT OF VALUE IS 100.00

TAX MAP PARCEL NUMBER	PROPERTY LOCATION & CLASS	ASSESSMENT	EXEMPTION CODE-----	COUNTY-----	TOWN-----	SCHOOL
CURRENT OWNERS NAME	SCHOOL DISTRICT	LAND	TAX DESCRIPTION	TAXABLE VALUE		
CURRENT OWNERS ADDRESS	PARCEL SIZE/GRID COORD	TOTAL	SPECIAL DISTRICTS	ACCOUNT NO.		

	3002 Cr 6			112.028-3-11		*****
112.028-3-11	312 Vac w/imprv - WTRFNT		COUNTY TAXABLE VALUE			1- 41- 6
Fisher Stanley K	Hammond 1 404201	39,600	TOWN TAXABLE VALUE			
Fisher-Sadler Kathryn	FRNT 84.00 DPTH	39,600	SCHOOL TAXABLE VALUE			
1135 Chimney Trl	ACRES 1.60		FD025 Brier Hill Fire Dist			
Webster, NY 14580	EAST-0165820 NRTH-1646220					
	DEED BOOK 1029 PG-00690					
	FULL MARKET VALUE	39,600				

	5 First Street/prvt			112.028-3-12		*****
112.028-3-12	260 Seasonal res - WTRFNT		COUNTY TAXABLE VALUE			1- 89-15
Sadler Patricia & Barbara	Hammond 1 404201	29,600	TOWN TAXABLE VALUE			
Sadler-Fisher Kathryn	FRNT 50.00 DPTH	62,800	SCHOOL TAXABLE VALUE			
1135 Chimney Tr	ACRES 1.00		FD025 Brier Hill Fire Dist			
Webster, NY 14580	EAST-0165759 NRTH-1646194					
	DEED BOOK 2005 PG-8484					
	FULL MARKET VALUE	62,800				

	4 First Street/prvt			112.028-3-17		*****
112.028-3-17	260 Seasonal res		COUNTY TAXABLE VALUE			1- 84- 2
Pierce Clayton	Hammond 1 404201	3,400	TOWN TAXABLE VALUE			
463 US Highway 11	Unrecorded Deed To Pierce	21,500	SCHOOL TAXABLE VALUE			
Marathon, NY 13803-3019	92x50x81x52		FD025 Brier Hill Fire Dist			
	FRNT 92.00 DPTH 51.00					
	EAST-0165571 NRTH-1646336					
	DEED BOOK 1075 PG-317					
	FULL MARKET VALUE	21,500				

	2 Lake Rd 8/Prvt			112.028-3-27		*****
112.028-3-27	260 Seasonal res - WTRFNT		COUNTY TAXABLE VALUE			
Huber Cynthia & Etal	Morristown 406001	34,200	TOWN TAXABLE VALUE			
4022 Brixham Ct	Also 2005/22483	72,600	SCHOOL TAXABLE VALUE			
Baldwinsville, NY 13027	FRNT 112.00 DPTH 120.00		FD025 Brier Hill Fire Dist			
	EAST-0166675 NRTH-1646593					
	DEED BOOK 2011 PG-3869					
	FULL MARKET VALUE	72,600				

	1 Lake Rd 8/Prvt			112.028-3-28		*****
112.028-3-28	260 Seasonal res		COUNTY TAXABLE VALUE			1-112-11.1
O'Leary Keith D	Morristown 406001	32,600	TOWN TAXABLE VALUE			
O'Leary Timothy K	FRNT 80.00 DPTH 120.00	67,900	SCHOOL TAXABLE VALUE			
703 Jacobs Rd	EAST-0166592 NRTH-1646530		FD025 Brier Hill Fire Dist			
Macedon, NY 14502	DEED BOOK 2010 PG-14710					
	FULL MARKET VALUE	67,900				

STATE OF NEW YORK
 COUNTY - St Lawrence
 TOWN - Morristown
 SWIS - 406089

2 0 1 2 F I N A L A S S E S S M E N T R O L L
 T A X A B L E SECTION OF THE ROLL - 1
 TAX MAP NUMBER SEQUENCE
 UNIFORM PERCENT OF VALUE IS 100.00
 UNIFORM PERCENT OF VALUE IS 100.00

PAGE 566
 VALUATION DATE-JUL 01, 2011
 TAXABLE STATUS DATE-MAR 01, 2012

TAX MAP PARCEL NUMBER	PROPERTY LOCATION & CLASS	ASSESSMENT	EXEMPTION CODE-----	COUNTY-----	TOWN-----	SCHOOL
CURRENT OWNERS NAME	SCHOOL DISTRICT	LAND	TAX DESCRIPTION	TAXABLE VALUE		
CURRENT OWNERS ADDRESS	PARCEL SIZE/GRID COORD	TOTAL	SPECIAL DISTRICTS			ACCOUNT NO.
***** 112.028-3-29.1 *****						
	3056 Cr 6					1- 112-11.2
112.028-3-29.1	433 Auto body		COUNTY TAXABLE VALUE	16,100		
Snyder James H	Morristown 406001	10,500	TOWN TAXABLE VALUE	16,100		
Snyder Cheryl	Welding & Repairs	16,100	SCHOOL TAXABLE VALUE	16,100		
3062A County Route 6	FRNT 100.00 DPTH 395.00		FD025 Brier Hill Fire Dist	16,100 TO M		
Hammond, NY 13646-3125	ACRES 0.90					
	EAST-0166727 NRTH-1647148					
	DEED BOOK 994 PG-00765					
	FULL MARKET VALUE	16,100				
***** 112.028-3-30 *****						
	3062B Cr 6					
112.028-3-30	270 Mfg housing		COUNTY TAXABLE VALUE	59,300		
Crandall John	Morristown 406001	5,900	TOWN TAXABLE VALUE	59,300		
Crandall Elaine	FRNT 85.00 DPTH 184.00	59,300	SCHOOL TAXABLE VALUE	59,300		
627 Wiler Rd	BANK8888870		FD025 Brier Hill Fire Dist	59,300 TO M		
Hilton, NY 14468	EAST-0166883 NRTH-1646988					
	DEED BOOK 2006 PG-22834					
	FULL MARKET VALUE	59,300				
***** 112.028-4-1 *****						
	2997 Cr 6					1-69-11.11
112.028-4-1	210 1 Family Res		RPTL466_f 41690	0	3,000	3,000
Dishaw Kevin	Hammond 1 404201	9,900	Basic Star 41854	0	0	30,000
2997 County Route 6	FRNT 183.00 DPTH 334.00	76,800	COUNTY TAXABLE VALUE	73,800		
Hammond, NY 13646	ACRES 1.20 BANK8888830		TOWN TAXABLE VALUE	73,800		
	EAST-0165415 NRTH-1646547		SCHOOL TAXABLE VALUE	43,800		
	DEED BOOK 2001 PG-11527		FD025 Brier Hill Fire Dist	76,800 TO M		
	FULL MARKET VALUE	76,800				
***** 112.028-4-2 *****						
	3005 Cr 6					1-69-11.11
112.028-4-2	270 Mfg housing		Basic Star 41854	0	0	30,000
Dishaw Kevin F	Hammond 1 404201	10,200	COUNTY TAXABLE VALUE	36,400		
3005 County Route 6	FRNT 183.00 DPTH 334.00	36,400	TOWN TAXABLE VALUE	36,400		
Hammond, NY 13646	ACRES 1.20		SCHOOL TAXABLE VALUE	6,400		
	EAST-0165541 NRTH-1646676		FD025 Brier Hill Fire Dist	36,400 TO M		
	DEED BOOK 1110 PG-838					
	FULL MARKET VALUE	36,400				
***** 112.028-4-3 *****						
	2989 Cr 6					1- 69-11.11
112.028-4-3	240 Rural res		Basic Star 41854	0	0	30,000
Hollister Larry E	Hammond 1 404201	13,600	COUNTY TAXABLE VALUE	115,200		
Hollister Jodi L	FRNT 187.00 DPTH	115,200	TOWN TAXABLE VALUE	115,200		
2989 County Route 6	ACRES 1.40		SCHOOL TAXABLE VALUE	85,200		
Hammond, NY 13646	EAST-0165301 NRTH-1646402		AG001 Ag Dist #1	.00 MT		
	DEED BOOK 1116 PG-328		FD025 Brier Hill Fire Dist	115,200 TO M		
	FULL MARKET VALUE	115,200				

STATE OF NEW YORK
 COUNTY - St Lawrence
 TOWN - Morristown
 SWIS - 406089

2 0 1 2 F I N A L A S S E S S M E N T R O L L
 T A X A B L E SECTION OF THE ROLL - 1
 M A P S E C T I O N - 112
 S U B - S E C T I O N - 028
 U N I F O R M P E R C E N T O F V A L U E I S 100.00

PAGE 567
 VALUATION DATE-JUL 01, 2011
 TAXABLE STATUS DATE-MAR 01, 2012
 RPS150/V04/L015
 CURRENT DATE 6/14/2012

*** S P E C I A L D I S T R I C T S U M M A R Y ***

CODE	DISTRICT NAME	TOTAL PARCELS	EXTENSION TYPE	EXTENSION VALUE	AD VALOREM VALUE	EXEMPT AMOUNT	TAXABLE VALUE
AG001	Ag Dist #1	3	MOVTAX				
FD025	Brier Hill Fir	25	TOTAL M		2523,100		2523,100

*** S C H O O L D I S T R I C T S U M M A R Y ***

CODE	DISTRICT NAME	TOTAL PARCELS	ASSESSED LAND	ASSESSED TOTAL	EXEMPT AMOUNT	TOTAL TAXABLE	STAR AMOUNT	STAR TAXABLE
404201	Hammond 1	7	145,600	440,700	3,000	437,700	120,000	317,700
406001	Morristown	18	547,100	2082,400		2082,400	85,800	1996,600
	S U B - T O T A L	25	692,700	2523,100	3,000	2520,100	205,800	2314,300
	T O T A L	25	692,700	2523,100	3,000	2520,100	205,800	2314,300

*** S Y S T E M C O D E S S U M M A R Y ***

NO SYSTEM EXEMPTIONS AT THIS LEVEL

*** E X E M P T I O N S U M M A R Y ***

CODE	DESCRIPTION	TOTAL PARCELS	COUNTY	TOWN	SCHOOL
41121	Vet - Wart	1	12,000	12,000	
41690	RPTL466_f	1	3,000	3,000	3,000
41802	Aged - Cou	1	25,110		
41803	Aged - Tow	1		27,900	
41834	Enhanced S	1			55,800
41854	Basic Star	5			150,000
	T O T A L	10	40,110	42,900	208,800

STATE OF NEW YORK
COUNTY - St Lawrence
TOWN - Morristown
SWIS - 406089

2 0 1 2 F I N A L A S S E S S M E N T R O L L
T A X A B L E SECTION OF THE ROLL - 1
M A P S E C T I O N - 112
S U B - S E C T I O N - 028
UNIFORM PERCENT OF VALUE IS 100.00

PAGE 568
VALUATION DATE-JUL 01, 2011
TAXABLE STATUS DATE-MAR 01, 2012
RPS150/V04/L015
CURRENT DATE 6/14/2012

*** G R A N D T O T A L S ***

ROLL SEC	DESCRIPTION	TOTAL PARCELS	ASSESSED LAND	ASSESSED TOTAL	TAXABLE COUNTY	TAXABLE TOWN	TAXABLE SCHOOL	STAR TAXABLE
1	TAXABLE	25	692,700	2523,100	2482,990	2480,200	2520,100	2314,300

STATE OF NEW YORK
 COUNTY - St Lawrence
 TOWN - Morristown
 SWIS - 406089

2 0 1 2 F I N A L A S S E S S M E N T R O L L
 T A X A B L E SECTION OF THE ROLL - 1

PAGE 569
 VALUATION DATE-JUL 01, 2011
 TAXABLE STATUS DATE-MAR 01, 2012

TAX MAP NUMBER SEQUENCE
 UNIFORM PERCENT OF VALUE IS 100.00
 UNIFORM PERCENT OF VALUE IS 100.00

TAX MAP PARCEL NUMBER	PROPERTY LOCATION & CLASS	ASSESSMENT	EXEMPTION CODE-----	COUNTY-----	TOWN-----	SCHOOL
CURRENT OWNERS NAME	SCHOOL DISTRICT	LAND	TAX DESCRIPTION	TAXABLE VALUE		
CURRENT OWNERS ADDRESS	PARCEL SIZE/GRID COORD	TOTAL	SPECIAL DISTRICTS			ACCOUNT NO.

112.035-1-1	2932 Cr 6 210 1 Family Res Hammond 1 404201	8,700	COUNTY TAXABLE VALUE	27,100		1- 29-10
Toti Anthony J	159x212x159x186	27,100	TOWN TAXABLE VALUE	27,100		
Toti Patricia J	FRNT 159.00 DPTH 169.00		SCHOOL TAXABLE VALUE	27,100		
2692 County Route 6	EAST-0164513 NRTH-1645106		FD025 Brier Hill Fire Dist	27,100 TO M		
Hammond, NY 13646	DEED BOOK 2004 PG-19126					
	FULL MARKET VALUE	27,100				

112.035-1-2	2930 Cr 6 270 Mfg housing Hammond 1 404201	8,700	COUNTY TAXABLE VALUE	18,200		1- 75-11
McEntee Diane M	FRNT 261.00 DPTH 112.00	18,200	TOWN TAXABLE VALUE	18,200		
Menhard Kristine A	EAST-0164364 NRTH-1644984		SCHOOL TAXABLE VALUE	18,200		
122 Estall Rd	DEED BOOK 2011 PG-5808		FD025 Brier Hill Fire Dist	18,200 TO M		
Rochester, NY 14616	FULL MARKET VALUE	18,200				

112.035-1-3.1	2948 Cr 6 260 Seasonal res - WTRFNT Hammond 1 404201	38,300	COUNTY TAXABLE VALUE	77,200		1- 98- 3
Lumbard Terry L	FRNT 87.00 DPTH 208.00	77,200	TOWN TAXABLE VALUE	77,200		
19 Lisbon St	BANK8888870		SCHOOL TAXABLE VALUE	77,200		
Heuvelton, NY 13654	EAST-0164600 NRTH-1644773		FD025 Brier Hill Fire Dist	77,200 TO M		
	DEED BOOK 2001 PG-8889					
	FULL MARKET VALUE	77,200				

112.035-1-4	2920 Cr 6 417 Cottages - WTRFNT	24 PCT OF VALUE USED FOR EXEMPTION PURPOSES	Aged - Cou 41802	0	14,784	1- 40-12
Choinski Rose Marie K (Lu)	Hammond 1 404201	87,000	Aged - Tow 41803	0	0	21,120
2920 County Route 6	Resort	176,000	Enhanced S 41834	0	0	0
Hammond, NY 13646-3122	ACRES 4.40		COUNTY TAXABLE VALUE	161,216		42,240
	EAST-0164340 NRTH-1644638		TOWN TAXABLE VALUE	154,880		
	DEED BOOK 2005 PG-16025		SCHOOL TAXABLE VALUE	133,760		
	FULL MARKET VALUE	176,000	FD025 Brier Hill Fire Dist	176,000 TO M		

112.035-1-7.1	5 Island View/Prvt Dr 210 1 Family Res - WTRFNT	63,100	Basic Star 41854	0	0	1- 55- 2
Fishel Marlene J	Hammond 1 404201	161,700	COUNTY TAXABLE VALUE	161,700		30,000
Fishel Thomas W	874/264,834/467,389/312		TOWN TAXABLE VALUE	161,700		
5 Island View Dr	ACRES 4.50		SCHOOL TAXABLE VALUE	131,700		
Hammond, NY 13646-3121	EAST-0164115 NRTH-1644394		FD025 Brier Hill Fire Dist	161,700 TO M		
	DEED BOOK 2007 PG-4737					
	FULL MARKET VALUE	161,700				

STATE OF NEW YORK
 COUNTY - St Lawrence
 TOWN - Morristown
 SWIS - 406089

2 0 1 2 F I N A L A S S E S S M E N T R O L L
 T A X A B L E SECTION OF THE ROLL - 1

PAGE 570
 VALUATION DATE-JUL 01, 2011
 TAXABLE STATUS DATE-MAR 01, 2012

TAX MAP NUMBER SEQUENCE
 UNIFORM PERCENT OF VALUE IS 100.00
 UNIFORM PERCENT OF VALUE IS 100.00

TAX MAP PARCEL NUMBER	PROPERTY LOCATION & CLASS	ASSESSMENT	EXEMPTION CODE-----	COUNTY-----	TOWN-----	SCHOOL
CURRENT OWNERS NAME	SCHOOL DISTRICT	LAND	TAX DESCRIPTION	TAXABLE VALUE		
CURRENT OWNERS ADDRESS	PARCEL SIZE/GRID COORD	TOTAL	SPECIAL DISTRICTS			ACCOUNT NO.
***** 112.035-1-11 *****						
2891,2891A	Cr 6					1- 93-10
112.035-1-11	270 Mfg housing		Basic Star 41854	0	0	30,000
Elliott Ferron J	Hammond 1 404201	10,400	COUNTY TAXABLE VALUE		117,000	
Elliott Penny J	ACRES 2.00	117,000	TOWN TAXABLE VALUE		117,000	
2891 County Route 6	EAST-0163749 NRTH-1644627		SCHOOL TAXABLE VALUE		87,000	
Hammond, NY 13646	DEED BOOK 2000 PG-2877		AG001 Ag Dist #1		.00 MT	
	FULL MARKET VALUE	117,000	FD025 Brier Hill Fire Dist		117,000 TO M	
***** 112.035-1-12 *****						
2905	Cr 6					1- 40-13
112.035-1-12	210 1 Family Res		Basic Star 41854	0	0	30,000
Kenyon Richard A	Hammond 1 404201	5,900	COUNTY TAXABLE VALUE		60,700	
Kenyon Cheryl	FRNT 80.00 DPTH 216.00	60,700	TOWN TAXABLE VALUE		60,700	
2905 County Route 6	BANK8888273		SCHOOL TAXABLE VALUE		30,700	
Hammond, NY 13646	EAST-0163904 NRTH-1644811		AG001 Ag Dist #1		.00 MT	
	DEED BOOK 1052 PG-00450		FD025 Brier Hill Fire Dist		60,700 TO M	
	FULL MARKET VALUE	60,700				
***** 112.035-1-13 *****						
2950	Cr 6					1-102- 9.2
112.035-1-13	260 Seasonal res - WTRFNT		COUNTY TAXABLE VALUE		65,500	
Thomas David	Hammond 1 404201	30,000	TOWN TAXABLE VALUE		65,500	
9349 State Highway 37	Also 1016/208	65,500	SCHOOL TAXABLE VALUE		65,500	
Ogdensburg, NY 13669	FRNT 100.00 DPTH 100.00		FD025 Brier Hill Fire Dist		65,500 TO M	
	EAST-0164722 NRTH-1644787					
	DEED BOOK 1075 PG-759					
	FULL MARKET VALUE	65,500				
***** 112.035-1-14 *****						
Off	Cr 6					1-102-4.1
112.035-1-14	314 Rural vac<10		COUNTY TAXABLE VALUE		6,100	
McEntee Diane M	Hammond 1 404201	6,100	TOWN TAXABLE VALUE		6,100	
Meinhard Kristine A	ACRES 0.70	6,100	SCHOOL TAXABLE VALUE		6,100	
122 Estall Rd	EAST-0164461 NRTH-1644885		FD025 Brier Hill Fire Dist		6,100 TO M	
Rochester, NY 14616	DEED BOOK 2011 PG-5807					
	FULL MARKET VALUE	6,100				
***** 112.035-1-15 *****						
2923	Cr 6					1-102-10
112.035-1-15	210 1 Family Res		Basic Star 41854	0	0	30,000
Measheaw Nancy	Hammond 1 404201	7,300	COUNTY TAXABLE VALUE		131,800	
2923 County Route 6	E#2923 House Burned 3/94	131,800	TOWN TAXABLE VALUE		131,800	
Hammond, NY 13646	107x213x105x196		SCHOOL TAXABLE VALUE		101,800	
	FRNT 107.00 DPTH 205.00		AG001 Ag Dist #1		.00 MT	
	EAST-0164211 NRTH-1645113		FD025 Brier Hill Fire Dist		131,800 TO M	
	DEED BOOK 962 PG-494					
	FULL MARKET VALUE	131,800				

STATE OF NEW YORK
 COUNTY - St Lawrence
 TOWN - Morristown
 SWIS - 406089

2 0 1 2 F I N A L A S S E S S M E N T R O L L
 T A X A B L E SECTION OF THE ROLL - 1
 M A P S E C T I O N - 112
 S U B - S E C T I O N - 035
 UNIFORM PERCENT OF VALUE IS 100.00

PAGE 571
 VALUATION DATE-JUL 01, 2011
 TAXABLE STATUS DATE-MAR 01, 2012
 RPS150/V04/L015
 CURRENT DATE 6/14/2012

*** S P E C I A L D I S T R I C T S U M M A R Y ***

CODE	DISTRICT NAME	TOTAL PARCELS	EXTENSION TYPE	EXTENSION VALUE	AD VALOREM VALUE	EXEMPT AMOUNT	TAXABLE VALUE
AG001	Ag Dist #1		3 MOVTAX				
FD025	Brier Hill Fir	10	TOTAL M		841,300		841,300

*** S C H O O L D I S T R I C T S U M M A R Y ***

CODE	DISTRICT NAME	TOTAL PARCELS	ASSESSED LAND	ASSESSED TOTAL	EXEMPT AMOUNT	TOTAL TAXABLE	STAR AMOUNT	STAR TAXABLE
404201	Hammond 1	10	265,500	841,300		841,300	162,240	679,060
	S U B - T O T A L	10	265,500	841,300		841,300	162,240	679,060
	T O T A L	10	265,500	841,300		841,300	162,240	679,060

*** S Y S T E M C O D E S S U M M A R Y ***

NO SYSTEM EXEMPTIONS AT THIS LEVEL

*** E X E M P T I O N S U M M A R Y ***

CODE	DESCRIPTION	TOTAL PARCELS	COUNTY	TOWN	SCHOOL
41802	Aged - Cou	1	14,784		
41803	Aged - Tow	1		21,120	
41834	Enhanced S	1			42,240
41854	Basic Star	4			120,000
	T O T A L	7	14,784	21,120	162,240

STATE OF NEW YORK
COUNTY - St Lawrence
TOWN - Morristown
SWIS - 406089

2 0 1 2 F I N A L A S S E S S M E N T R O L L
T A X A B L E SECTION OF THE ROLL - 1
M A P S E C T I O N - 112
S U B - S E C T I O N - 035
UNIFORM PERCENT OF VALUE IS 100.00

PAGE 572
VALUATION DATE-JUL 01, 2011
TAXABLE STATUS DATE-MAR 01, 2012
RPS150/V04/L015
CURRENT DATE 6/14/2012

*** G R A N D T O T A L S ***

ROLL SEC	DESCRIPTION	TOTAL PARCELS	ASSESSED LAND	ASSESSED TOTAL	TAXABLE COUNTY	TAXABLE TOWN	TAXABLE SCHOOL	STAR TAXABLE
1	TAXABLE	10	265,500	841,300	826,516	820,180	841,300	679,060

STATE OF NEW YORK
 COUNTY - St Lawrence
 TOWN - Morristown
 SWIS - 406089

2 0 1 2 F I N A L A S S E S S M E N T R O L L
 T A X A B L E SECTION OF THE ROLL - 1
 TAX MAP NUMBER SEQUENCE
 UNIFORM PERCENT OF VALUE IS 100.00
 UNIFORM PERCENT OF VALUE IS 100.00

PAGE 573
 VALUATION DATE-JUL 01, 2011
 TAXABLE STATUS DATE-MAR 01, 2012

TAX MAP PARCEL NUMBER	PROPERTY LOCATION & CLASS	ASSESSMENT	EXEMPTION CODE-----	COUNTY-----	TOWN-----	SCHOOL
CURRENT OWNERS NAME	SCHOOL DISTRICT	LAND	TAX DESCRIPTION	TAXABLE VALUE		
CURRENT OWNERS ADDRESS	PARCEL SIZE/GRID COORD	TOTAL	SPECIAL DISTRICTS	ACCOUNT NO.		

112.036-1-1	22 First Street/prvt 312 Vac w/imprv		COUNTY TAXABLE VALUE	112.036-1-1	*****	1- 91-13
Barraford Jane E	Hammond 1 404201	2,400	TOWN TAXABLE VALUE			
130 Taft Ave	FRNT 50.00 DPTH 100.00	4,100	SCHOOL TAXABLE VALUE			
Rochester, NY 14609-1112	EAST-0165820 NRTH-1645944		FD025 Brier Hill Fire Dist			4,100 TO M
	DEED BOOK 2004 PG-10757					
	FULL MARKET VALUE	4,100				

112.036-1-2	26 First Street/prvt		COUNTY TAXABLE VALUE	112.036-1-2	*****	1- 22- 1
Klock Randy	260 Seasonal res - WTRFNT		TOWN TAXABLE VALUE			
13464 State Route 31	Hammond 1 404201	29,000	SCHOOL TAXABLE VALUE			
Savannah, NY 13146	52wfx210x50x230	66,000	FD025 Brier Hill Fire Dist			66,000 TO M
	FRNT 52.00 DPTH 220.00					
	EAST-0165924 NRTH-1645846					
PRIOR OWNER ON 3/01/2012	DEED BOOK 2008 PG-15113					
Klock Randy	FULL MARKET VALUE	66,000				

112.036-1-4.1	21 Second Street/prvt		Home Imp - 44212	112.036-1-4.1	*****	1- 73- 4
Wardwell James T	260 Seasonal res		Home Impro 44213			
Wardwell Suzanne H	Hammond 1 404201	2,100	COUNTY TAXABLE VALUE			
848 Beardsley Hollow Rd	FRNT 100.00 DPTH 50.00	18,500	TOWN TAXABLE VALUE			
Alpine, NY 14805	ACRES 0.11		SCHOOL TAXABLE VALUE			
	EAST-0165847 NRTH-1645868		FD025 Brier Hill Fire Dist			14,124 TO M
	DEED BOOK 2010 PG-10508					
	FULL MARKET VALUE	18,500	4,376 EX			

112.036-1-5	17 Second Street/prvt		COUNTY TAXABLE VALUE	112.036-1-5	*****	1- 59- 8
Barraford Jane E	260 Seasonal res		TOWN TAXABLE VALUE			
130 Taft Ave	Hammond 1 404201	2,900	SCHOOL TAXABLE VALUE			
Rochester, NY 14609-1112	FRNT 75.00 DPTH 50.00	38,400	FD025 Brier Hill Fire Dist			38,400 TO M
	EAST-0165766 NRTH-1645980					
	DEED BOOK 2004 PG-10758					
	FULL MARKET VALUE	38,400				

112.036-1-6	Second Street/prvt		COUNTY TAXABLE VALUE	112.036-1-6	*****	1- 41- 5
Watson Richard & Etal	312 Vac w/imprv - WTRFNT		TOWN TAXABLE VALUE			
2996 County Route 6	Hammond 1 404201	9,200	SCHOOL TAXABLE VALUE			
Hammond, NY 13646	FRNT 28.00 DPTH 50.00	9,500	FD025 Brier Hill Fire Dist			9,500 TO M
	EAST-0165876 NRTH-1645720					
	DEED BOOK 1032 PG-00455					
	FULL MARKET VALUE	9,500				

STATE OF NEW YORK
 COUNTY - St Lawrence
 TOWN - Morristown
 SWIS - 406089

2 0 1 2 F I N A L A S S E S S M E N T R O L L
 T A X A B L E SECTION OF THE ROLL - 1
 TAX MAP NUMBER SEQUENCE
 UNIFORM PERCENT OF VALUE IS 100.00
 UNIFORM PERCENT OF VALUE IS 100.00

PAGE 574
 VALUATION DATE-JUL 01, 2011
 TAXABLE STATUS DATE-MAR 01, 2012

TAX MAP PARCEL NUMBER	PROPERTY LOCATION & CLASS	ASSESSMENT	EXEMPTION CODE-----	COUNTY-----	TOWN-----	SCHOOL
CURRENT OWNERS NAME	SCHOOL DISTRICT	LAND	TAX DESCRIPTION	TAXABLE VALUE		
CURRENT OWNERS ADDRESS	PARCEL SIZE/GRID COORD	TOTAL	SPECIAL DISTRICTS			ACCOUNT NO.
***** 112.036-1-7 *****						
112.036-1-7	Second Street/prvt 314 Rural vac<10 - WTRFNT		COUNTY TAXABLE VALUE	21,700		
Klock Randy	Hammond 1 404201	21,700	TOWN TAXABLE VALUE	21,700		
2549 State Highway 89	50wfx105x50x110	21,700	SCHOOL TAXABLE VALUE	21,700		
PO Box 151	FRNT 50.00 DPTH 107.00		FD025 Brier Hill Fire Dist	21,700	TO M	
Savannah, NY 13146	EAST-0165900 NRTH-1645780					
	DEED BOOK 2008 PG-15113					
	FULL MARKET VALUE	21,700				
***** 112.036-2-1 *****						
112.036-2-1	23 Third Street/prvt		COUNTY TAXABLE VALUE	49,700		1- 51-10
Craner Thomas R	270 Mfg housing - WTRFNT		TOWN TAXABLE VALUE	49,700		
Craner Eileen M	Hammond 1 404201	32,900	SCHOOL TAXABLE VALUE	49,700		
170 Driftwood Trail	Seas Mh	49,700	FD025 Brier Hill Fire Dist	49,700	TO M	
Fayetteville, GA 30215	170x75x190x75					
	FRNT 75.00 DPTH 150.00					
	EAST-0165761 NRTH-1645682					
	DEED BOOK 2006 PG-14739					
	FULL MARKET VALUE	49,700				
***** 112.036-2-2 *****						
112.036-2-2	24 Third Street/prvt		COUNTY TAXABLE VALUE	52,600		1- 69-11.2
Bishop Donald	270 Mfg housing - WTRFNT		TOWN TAXABLE VALUE	52,600		
Bishop Mary	Hammond 1 404201	32,900	SCHOOL TAXABLE VALUE	52,600		
876 Maple Dr	2 Seas Trlrs	52,600	FD025 Brier Hill Fire Dist	52,600	TO M	
Webster, NY 14580	FRNT 75.00 DPTH 150.00					
	EAST-0165690 NRTH-1645632					
	DEED BOOK 936 PG-00085					
	FULL MARKET VALUE	52,600				
***** 112.036-2-3 *****						
112.036-2-3	17 Third Street/prvt		COUNTY TAXABLE VALUE	55,000		1- 69-11.2
Roote John	270 Mfg housing		TOWN TAXABLE VALUE	55,000		
Lindberg Roote Esther	Hammond 1 404201	4,200	SCHOOL TAXABLE VALUE	55,000		
1365 County Route2	Lot #9	55,000	FD025 Brier Hill Fire Dist	55,000	TO M	
Greene, NY 13008	FRNT 75.00 DPTH 105.00					
	BANK8888150					
	EAST-0165668 NRTH-1645811					
	DEED BOOK 2009 PG-13522					
	FULL MARKET VALUE	55,000				
***** 112.036-2-4 *****						
112.036-2-4	13 Third Street/prvt		COUNTY TAXABLE VALUE	36,000		1- 69-11.15
Siriswasdi Lynn H	270 Mfg housing		TOWN TAXABLE VALUE	36,000		
2868 Bear Swamp Rd	Hammond 1 404201	4,200	SCHOOL TAXABLE VALUE	36,000		
Cazenovia, NY 13035	Lot 7 Seas Mh	36,000	FD025 Brier Hill Fire Dist	36,000	TO M	
	FRNT 75.00 DPTH 105.00					
	EAST-0165606 NRTH-1645894					
	DEED BOOK 2005 PG-6008					
	FULL MARKET VALUE	36,000				

STATE OF NEW YORK
 COUNTY - St Lawrence
 TOWN - Morristown
 SWIS - 406089

2 0 1 2 F I N A L A S S E S S M E N T R O L L
 T A X A B L E SECTION OF THE ROLL - 1
 TAX MAP NUMBER SEQUENCE
 UNIFORM PERCENT OF VALUE IS 100.00
 UNIFORM PERCENT OF VALUE IS 100.00

PAGE 575
 VALUATION DATE-JUL 01, 2011
 TAXABLE STATUS DATE-MAR 01, 2012

TAX MAP PARCEL NUMBER	PROPERTY LOCATION & CLASS	ASSESSMENT	EXEMPTION CODE-----	COUNTY-----	TOWN-----	SCHOOL
CURRENT OWNERS NAME	SCHOOL DISTRICT	LAND	TAX DESCRIPTION	TAXABLE VALUE		
CURRENT OWNERS ADDRESS	PARCEL SIZE/GRID COORD	TOTAL	SPECIAL DISTRICTS	ACCOUNT NO.		
***** 112.036-2-5 *****						
112.036-2-5	18 Third Street/prvt					1- 69-11.18
Schwed Andre	270 Mfg housing		COUNTY TAXABLE VALUE	25,800		
Schwed Louise	Hammond 1 404201	4,600	TOWN TAXABLE VALUE	25,800		
20 Aspinwall Rd	Lot 10 Seas Mh	25,800	SCHOOL TAXABLE VALUE	25,800		
Red Hook, NY 12571	FRNT 105.00 DPTH 75.00		FD025 Brier Hill Fire Dist	25,800	TO M	
	EAST-0165605 NRTH-1645745					
	DEED BOOK 00966 PG-00786					
	FULL MARKET VALUE	25,800				
***** 112.036-2-6 *****						
112.036-2-6	10 Third Street/prvt					1- 69-11.19
Eccleston Mitchel D	270 Mfg housing		COUNTY TAXABLE VALUE	35,000		
3328 State Route 26	Hammond 1 404201	4,600	TOWN TAXABLE VALUE	35,000		
Cincinnati, NY 13040-9638	Seasonal Mh Lot 6	35,000	SCHOOL TAXABLE VALUE	35,000		
	FRNT 105.00 DPTH 75.00		FD025 Brier Hill Fire Dist	35,000	TO M	
	EAST-0165483 NRTH-1645919					
	DEED BOOK 2010 PG-6274					
	FULL MARKET VALUE	35,000				
***** 112.036-2-7 *****						
112.036-2-7	9 Third Street/prvt					1- 69-11.5
Klenk Christopher R	270 Mfg housing		COUNTY TAXABLE VALUE	16,800		
227 Enez Dr	Hammond 1 404201	4,600	TOWN TAXABLE VALUE	16,800		
Depew, NY 14043	Lot 5	16,800	SCHOOL TAXABLE VALUE	16,800		
	FRNT 105.00 DPTH 75.00		FD025 Brier Hill Fire Dist	16,800	TO M	
	EAST-0165546 NRTH-1645977					
	DEED BOOK 1101 PG-804					
	FULL MARKET VALUE	16,800				
***** 112.036-2-8 *****						
112.036-2-8	14 Third Street/prvt					1- 69-11.17
Eccleston Mitchel	270 Mfg housing		COUNTY TAXABLE VALUE	23,500		
3228 Route 26	Hammond 1 404201	4,600	TOWN TAXABLE VALUE	23,500		
Cincinnati, NY 13040	Seas Mh Lot #8	23,500	SCHOOL TAXABLE VALUE	23,500		
	FRNT 105.00 DPTH 75.00		FD025 Brier Hill Fire Dist	23,500	TO M	
	EAST-0165543 NRTH-1645827					
	DEED BOOK 2011 PG-16522					
	FULL MARKET VALUE	23,500				
***** 112.036-2-9 *****						
112.036-2-9	2980B Cr 6					1- 69-11.16
Hollister Larry E	582 Camping park - WTRFNT		COUNTY TAXABLE VALUE	65,000		
Hollister Jodi	Hammond 1 404201	40,400	TOWN TAXABLE VALUE	65,000		
% Joy T Stevens	Seas	65,000	SCHOOL TAXABLE VALUE	65,000		
37 Smith St	FRNT 112.00 DPTH 622.00		FD025 Brier Hill Fire Dist	65,000	TO M	
Gouverneur, NY 13642	ACRES 1.60					
	EAST-0165500 NRTH-1645744					
	DEED BOOK 1116 PG-328					
	FULL MARKET VALUE	65,000				

STATE OF NEW YORK
 COUNTY - St Lawrence
 TOWN - Morristown
 SWIS - 406089

2 0 1 2 F I N A L A S S E S S M E N T R O L L
 T A X A B L E SECTION OF THE ROLL - 1

PAGE 576
 VALUATION DATE-JUL 01, 2011
 TAXABLE STATUS DATE-MAR 01, 2012

TAX MAP NUMBER SEQUENCE
 UNIFORM PERCENT OF VALUE IS 100.00
 UNIFORM PERCENT OF VALUE IS 100.00

TAX MAP PARCEL NUMBER	PROPERTY LOCATION & CLASS	ASSESSMENT	EXEMPTION CODE-----	COUNTY-----	TOWN-----	SCHOOL
CURRENT OWNERS NAME	SCHOOL DISTRICT	LAND	TAX DESCRIPTION	TAXABLE VALUE		
CURRENT OWNERS ADDRESS	PARCEL SIZE/GRID COORD	TOTAL	SPECIAL DISTRICTS	ACCOUNT NO.		

112.036-3-1	4 Third Street/prvt 270 Mfg housing		COUNTY TAXABLE VALUE	26,000		1- 69-11.13
Bigelow Martin D	Hammond 1 404201	4,900	TOWN TAXABLE VALUE	26,000		
660 County Route 40	Seasonal Mh Lot 2	26,000	SCHOOL TAXABLE VALUE	26,000		
Massena, NY 13662	FRNT 75.00 DPTH 138.00 EAST-0165363 NRTH-1646088 DEED BOOK 2011 PG-1275		FD025 Brier Hill Fire Dist	26,000	TO M	

112.036-3-2	Third Street/prvt 312 Vac w/imprv		COUNTY TAXABLE VALUE	4,100		1- 69-11.4
Watson Richard C	Hammond 1 404201	3,900	TOWN TAXABLE VALUE	4,100		
Watson Sherry A	Lot#1	4,100	SCHOOL TAXABLE VALUE	4,100		
2996 County Route 6	FRNT 75.00 DPTH 138.00		FD025 Brier Hill Fire Dist	4,100	TO M	
Hammond, NY 13646	EAST-0165421 NRTH-1646153 DEED BOOK 2001 PG-20676					

112.036-3-3	2996 Cr 6 210 1 Family Res		Enhanced S 41834 0	0	0	1- 22- 3.1 52,000
Watson Richard	Hammond 1 404201	4,100	COUNTY TAXABLE VALUE	52,000		
Watson Sherry	Also 963/698	52,000	TOWN TAXABLE VALUE	52,000		
2996 County Route 6	FRNT 230.00 DPTH 50.00		SCHOOL TAXABLE VALUE	0		
Hammond, NY 13646	EAST-0165586 NRTH-1646228 DEED BOOK 944 PG-121		FD025 Brier Hill Fire Dist	52,000	TO M	

112.036-3-4	8 First Street/prvt 260 Seasonal res		COUNTY TAXABLE VALUE	30,400		1-104- 3
Bush William R	Hammond 1 404201	4,700	TOWN TAXABLE VALUE	30,400		
Bush Karen L	FRNT 150.00 DPTH 50.00	30,400	SCHOOL TAXABLE VALUE	30,400		
422 Bouckhart Ave	EAST-0165637 NRTH-1646244		FD025 Brier Hill Fire Dist	30,400	TO M	
Rochester, NY 14622	DEED BOOK 986 PG-668					

112.036-3-5	12 First Street/prvt 270 Mfg housing		COUNTY TAXABLE VALUE	12,200		1- 33-13
Finkney Jeffrey	Hammond 1 404201	2,100	TOWN TAXABLE VALUE	12,200		
Finkney Barbara	Easement 2006/5209	12,200	SCHOOL TAXABLE VALUE	12,200		
6001 Miller Rd	Seasonal Mh		FD025 Brier Hill Fire Dist	12,200	TO M	
Lockport, NY 14094	FRNT 50.00 DPTH 50.00 EAST-0165699 NRTH-1646161 DEED BOOK 1108 PG-1115					

STATE OF NEW YORK
 COUNTY - St Lawrence
 TOWN - Morristown
 SWIS - 406089

2 0 1 2 F I N A L A S S E S S M E N T R O L L
 T A X A B L E SECTION OF THE ROLL - 1

PAGE 577
 VALUATION DATE-JUL 01, 2011
 TAXABLE STATUS DATE-MAR 01, 2012

TAX MAP NUMBER SEQUENCE
 UNIFORM PERCENT OF VALUE IS 100.00
 UNIFORM PERCENT OF VALUE IS 100.00

TAX MAP PARCEL NUMBER	PROPERTY LOCATION & CLASS	ASSESSMENT	EXEMPTION CODE	COUNTY	TOWN	SCHOOL
CURRENT OWNERS NAME	SCHOOL DISTRICT	LAND	TAX DESCRIPTION	TAXABLE VALUE		
CURRENT OWNERS ADDRESS	PARCEL SIZE/GRID COORD	TOTAL	SPECIAL DISTRICTS			ACCOUNT NO.

112.036-3-6	14 First Street/prvt 270 Mfg housing		COUNTY TAXABLE VALUE	9,100		1- 76- 3
Wagner Norman L	Hammond 1 404201	3,600	TOWN TAXABLE VALUE	9,100		
6658 Riddle Rd	Lots 7 & 8	9,100	SCHOOL TAXABLE VALUE	9,100		
Lockport, NY 14094	Easment 2006/5209		FD025 Brier Hill Fire Dist	9,100 TO M		
	Seas Mh					
	FRNT 100.00 DPTH 50.00					
	EAST-0165742 NRTH-1646098					
	DEED BOOK 1091 PG-373					
	FULL MARKET VALUE	9,100				

112.036-3-7	18 First Street/prvt 270 Mfg housing		COUNTY TAXABLE VALUE	22,000		1- 52- 4
Coleman Siwiec Helen B	Hammond 1 404201	3,600	TOWN TAXABLE VALUE	22,000		
8 Ebony Court	Seas Mh	22,000	SCHOOL TAXABLE VALUE	22,000		
Conklin, NY 13748-1529	FRNT 100.00 DPTH 50.00		FD025 Brier Hill Fire Dist	22,000 TO M		
	EAST-0165802 NRTH-1646016					
PRIOR OWNER ON 3/01/2012	DEED BOOK 2011 PG-4248					
Coleman Siwiec Helen B	FULL MARKET VALUE	22,000				

112.036-3-8	15 Second Street/prvt 260 Seasonal res		COUNTY TAXABLE VALUE	29,000		1- 26-15
Gallersdorfer Janeen	Hammond 1 404201	2,900	TOWN TAXABLE VALUE	29,000		
Gallersdorfer Ernie	Lot 47 N'yly Half Lot 49	29,000	SCHOOL TAXABLE VALUE	29,000		
6372 Riddle Rd	FRNT 75.00 DPTH 50.00		FD025 Brier Hill Fire Dist	29,000 TO M		
Lockport, NY 14094	EAST-0165724 NRTH-1646040					
	DEED BOOK 1118 PG-511					
	FULL MARKET VALUE	29,000				

112.036-3-9	9 Second Street/prvt 260 Seasonal res		COUNTY TAXABLE VALUE	24,100		1- 53-12
Watson Richard C	Hammond 1 404201	3,600	TOWN TAXABLE VALUE	24,100		
Watson Sherry A	FRNT 100.00 DPTH 50.00	24,100	SCHOOL TAXABLE VALUE	24,100		
2996 County Route 6	EAST-0165671 NRTH-1646111		FD025 Brier Hill Fire Dist	24,100 TO M		
Hammond, NY 13646	DEED BOOK 2005 PG-19168					
	FULL MARKET VALUE	24,100				

112.036-3-10	2990 Cr 6 260 Seasonal res - WTRFRNT		COUNTY TAXABLE VALUE	55,500		1-103- 5
Adam John W	Hammond 1 404201	30,300	TOWN TAXABLE VALUE	55,500		
Adam Karen & Etal	FRNT 72.00 DPTH	55,500	SCHOOL TAXABLE VALUE	55,500		
5911 Towles Mill Rd	ACRES 1.08		FD025 Brier Hill Fire Dist	55,500 TO M		
Partlow, VA 22534-9699	EAST-0165603 NRTH-1646012					
	DEED BOOK 2001 PG-9901					
PRIOR OWNER ON 3/01/2012	FULL MARKET VALUE	55,500				
Adam John W						

STATE OF NEW YORK
 COUNTY - St Lawrence
 TOWN - Morristown
 SWIS - 406089

2 0 1 2 F I N A L A S S E S S M E N T R O L L
 T A X A B L E SECTION OF THE ROLL - 1

PAGE 578
 VALUATION DATE-JUL 01, 2011
 TAXABLE STATUS DATE-MAR 01, 2012

TAX MAP NUMBER SEQUENCE
 UNIFORM PERCENT OF VALUE IS 100.00
 UNIFORM PERCENT OF VALUE IS 100.00

TAX MAP PARCEL NUMBER	PROPERTY LOCATION & CLASS	ASSESSMENT	EXEMPTION CODE-----	COUNTY-----	TOWN-----	SCHOOL
CURRENT OWNERS NAME	SCHOOL DISTRICT	LAND	TAX DESCRIPTION	TAXABLE VALUE		
CURRENT OWNERS ADDRESS	PARCEL SIZE/GRID COORD	TOTAL	SPECIAL DISTRICTS	ACCOUNT NO.		
***** 112.036-3-11 *****						
112.036-3-11	5 Third Street/prvt 270 Mfg housing		COUNTY TAXABLE VALUE	14,000	1- 69-11.3	
Klenk Christopher R	Hammond 1 404201	4,600	TOWN TAXABLE VALUE	14,000		
227 Enez Dr	Seas Mh Lot #3	14,000	SCHOOL TAXABLE VALUE	14,000		
Depew, NY 14043-1209	FRNT 75.00 DPTH 105.00 EAST-0165478 NRTH-1646071 DEED BOOK 2001 PG-21109		FD025 Brier Hill Fire Dist	14,000 TO M		
FULL MARKET VALUE 14,000						
***** 112.036-3-12 *****						
112.036-3-12	6 Third Street/prvt 270 Mfg housing		COUNTY TAXABLE VALUE	25,500	1- 69-11.14	
Pierce Scott D	Hammond 1 404201	4,600	TOWN TAXABLE VALUE	25,500		
Pierce Tammy A	Seas Mh Lot 4	25,500	SCHOOL TAXABLE VALUE	25,500		
3743 Cheningo Solon Pond Rd	FRNT 105.00 DPTH 75.00 EAST-0165419 NRTH-1646009 DEED BOOK 2006 PG-19640		FD025 Brier Hill Fire Dist	25,500 TO M		
Cincinnati, NY 13040						
FULL MARKET VALUE 25,500						

STATE OF NEW YORK
 COUNTY - St Lawrence
 TOWN - Morristown
 SWIS - 406089

2 0 1 2 F I N A L A S S E S S M E N T R O L L
 T A X A B L E SECTION OF THE ROLL - 1
 M A P S E C T I O N - 112
 S U B - S E C T I O N - 036
 UNIFORM PERCENT OF VALUE IS 100.00

PAGE 579
 VALUATION DATE-JUL 01, 2011
 TAXABLE STATUS DATE-MAR 01, 2012
 RPS150/V04/L015
 CURRENT DATE 6/14/2012

*** S P E C I A L D I S T R I C T S U M M A R Y ***

CODE	DISTRICT NAME	TOTAL PARCELS	EXTENSION TYPE	EXTENSION VALUE	AD VALOREM VALUE	EXEMPT AMOUNT	TAXABLE VALUE
FD025	Brier Hill Fir	27	TOTAL M		821,500	4,376	817,124

*** S C H O O L D I S T R I C T S U M M A R Y ***

CODE	DISTRICT NAME	TOTAL PARCELS	ASSESSED LAND	ASSESSED TOTAL	EXEMPT AMOUNT	TOTAL TAXABLE	STAR AMOUNT	STAR TAXABLE
404201	Hammond 1	27	273,200	821,500		821,500	52,000	769,500
	S U B - T O T A L	27	273,200	821,500		821,500	52,000	769,500
	T O T A L	27	273,200	821,500		821,500	52,000	769,500

*** S Y S T E M C O D E S S U M M A R Y ***

NO SYSTEM EXEMPTIONS AT THIS LEVEL

*** E X E M P T I O N S U M M A R Y ***

CODE	DESCRIPTION	TOTAL PARCELS	COUNTY	TOWN	SCHOOL
41834	Enhanced S	1			52,000
44212	Home Imp -	1	2,188		
44213	Home Impro	1		2,188	
	T O T A L	3	2,188	2,188	52,000

STATE OF NEW YORK
COUNTY - St Lawrence
TOWN - Morristown
SWIS - 406089

2 0 1 2 F I N A L A S S E S S M E N T R O L L
T A X A B L E SECTION OF THE ROLL - 1
M A P S E C T I O N - 112
S U B - S E C T I O N - 036
UNIFORM PERCENT OF VALUE IS 100.00

PAGE 580
VALUATION DATE-JUL 01, 2011
TAXABLE STATUS DATE-MAR 01, 2012
RPS150/V04/L015
CURRENT DATE 6/14/2012

*** G R A N D T O T A L S ***

ROLL SEC	DESCRIPTION	TOTAL PARCELS	ASSESSED LAND	ASSESSED TOTAL	TAXABLE COUNTY	TAXABLE TOWN	TAXABLE SCHOOL	STAR TAXABLE
1	TAXABLE	27	273,200	821,500	819,312	819,312	821,500	769,500

STATE OF NEW YORK
 COUNTY - St Lawrence
 TOWN - Morristown
 SWIS - 406089

2 0 1 2 F I N A L A S S E S S M E N T R O L L
 T A X A B L E SECTION OF THE ROLL - 1

PAGE 581
 VALUATION DATE-JUL 01, 2011
 TAXABLE STATUS DATE-MAR 01, 2012

TAX MAP NUMBER SEQUENCE
 UNIFORM PERCENT OF VALUE IS 100.00
 UNIFORM PERCENT OF VALUE IS 100.00

TAX MAP PARCEL NUMBER	PROPERTY LOCATION & CLASS	ASSESSMENT	EXEMPTION CODE-----	COUNTY-----	TOWN-----	SCHOOL
CURRENT OWNERS NAME	SCHOOL DISTRICT	LAND	TAX DESCRIPTION	TAXABLE VALUE		
CURRENT OWNERS ADDRESS	PARCEL SIZE/GRID COORD	TOTAL	SPECIAL DISTRICTS			ACCOUNT NO.

112.042-1-1	Cr 6 322 Rural vac>10		COUNTY TAXABLE VALUE	8,600		1- 35- 1
Warren Michael D	Hammond 1 404201	8,600	TOWN TAXABLE VALUE	8,600		
Warren Patricia A	No waterfront	8,600	SCHOOL TAXABLE VALUE	8,600		
2669 State Highway 37	FRNT 135.00 DPTH		AG001 Ag Dist #1	.00 MT		
Brier Hill, NY 13614	ACRES 2.70		FD025 Brier Hill Fire Dist	8,600 TO M		
	EAST-0161782 NRTH-1642997					
	DEED BOOK 2003 PG-24145					
	FULL MARKET VALUE	8,600				

112.042-1-2	2801 Cr 6 210 1 Family Res - WTRFNT		COUNTY TAXABLE VALUE	50,000		
Snyder Daniel C	Hammond 1 404201	10,500	TOWN TAXABLE VALUE	50,000		
5 Shady Lawn Dr	Easement 2004/23983 &	50,000	SCHOOL TAXABLE VALUE	50,000		
Hammond, NY 13646	2006/22643 & 2007/6422		AG001 Ag Dist #1	.00 MT		
	FRNT 100.00 DPTH 436.00		FD025 Brier Hill Fire Dist	50,000 TO M		
	EAST-0162069 NRTH-1642772					
	DEED BOOK 2003 PG-22724					
	FULL MARKET VALUE	50,000				

112.042-1-4	2784 Cr 6 260 Seasonal res - WTRFNT		COUNTY TAXABLE VALUE	58,400		1- 89- 7.2
Kielecki William J	Hammond 1 404201	39,900	TOWN TAXABLE VALUE	58,400		
6522 Church St	FRNT 86.00 DPTH 390.00	58,400	SCHOOL TAXABLE VALUE	58,400		
Memphis, NY 13112	ACRES 0.80		FD025 Brier Hill Fire Dist	58,400 TO M		
	EAST-0162166 NRTH-1642246					
	DEED BOOK 1051 PG-839					
	FULL MARKET VALUE	58,400				

112.042-1-5	2787 Cr 6 210 1 Family Res		COUNTY TAXABLE VALUE	63,100		1- 89- 7.1
Goble Matthew S	Hammond 1 404201	10,100	TOWN TAXABLE VALUE	63,100		
Goble Katherine L	FRNT 36.00 DPTH 101.00	63,100	SCHOOL TAXABLE VALUE	63,100		
30 Lester Rd	ACRES 1.00		AG001 Ag Dist #1	.00 MT		
Phelps, NY 04532	EAST-0162144 NRTH-1642396		FD025 Brier Hill Fire Dist	63,100 TO M		
	DEED BOOK 2004 PG-21422					
	FULL MARKET VALUE	63,100				

STATE OF NEW YORK
 COUNTY - St Lawrence
 TOWN - Morristown
 SWIS - 406089

2 0 1 2 F I N A L A S S E S S M E N T R O L L
 T A X A B L E SECTION OF THE ROLL - 1
 M A P S E C T I O N - 112
 S U B - S E C T I O N - 042
 U N I F O R M P E R C E N T O F V A L U E I S 100.00

PAGE 582
 VALUATION DATE-JUL 01, 2011
 TAXABLE STATUS DATE-MAR 01, 2012
 RPS150/V04/L015
 CURRENT DATE 6/14/2012

*** S P E C I A L D I S T R I C T S U M M A R Y ***

CODE	DISTRICT NAME	TOTAL PARCELS	EXTENSION TYPE	EXTENSION VALUE	AD VALOREM VALUE	EXEMPT AMOUNT	TAXABLE VALUE
AG001	Ag Dist #1	3	MOVTAX				
FD025	Brier Hill Fir	4	TOTAL M		180,100		180,100

*** S C H O O L D I S T R I C T S U M M A R Y ***

CODE	DISTRICT NAME	TOTAL PARCELS	ASSESSED LAND	ASSESSED TOTAL	EXEMPT AMOUNT	TOTAL TAXABLE	STAR AMOUNT	STAR TAXABLE
404201	Hammond 1	4	69,100	180,100		180,100		180,100
	S U B - T O T A L	4	69,100	180,100		180,100		180,100
	T O T A L	4	69,100	180,100		180,100		180,100

*** S Y S T E M C O D E S S U M M A R Y ***

NO SYSTEM EXEMPTIONS AT THIS LEVEL

*** E X E M P T I O N S U M M A R Y ***

NO EXEMPTIONS AT THIS LEVEL

*** G R A N D T O T A L S ***

ROLL SEC	DESCRIPTION	TOTAL PARCELS	ASSESSED LAND	ASSESSED TOTAL	TAXABLE COUNTY	TAXABLE TOWN	TAXABLE SCHOOL	STAR TAXABLE
1	TAXABLE	4	69,100	180,100	180,100	180,100	180,100	180,100

STATE OF NEW YORK
 COUNTY - St Lawrence
 TOWN - Morristown
 SWIS - 406089

2 0 1 2 F I N A L A S S E S S M E N T R O L L
 T A X A B L E SECTION OF THE ROLL - 1

PAGE 583
 VALUATION DATE-JUL 01, 2011
 TAXABLE STATUS DATE-MAR 01, 2012

TAX MAP NUMBER SEQUENCE
 UNIFORM PERCENT OF VALUE IS 100.00
 UNIFORM PERCENT OF VALUE IS 100.00

TAX MAP PARCEL NUMBER	PROPERTY LOCATION & CLASS	ASSESSMENT	EXEMPTION CODE-----	COUNTY-----	TOWN-----	SCHOOL
CURRENT OWNERS NAME	SCHOOL DISTRICT	LAND	TAX DESCRIPTION	TAXABLE VALUE		
CURRENT OWNERS ADDRESS	PARCEL SIZE/GRID COORD	TOTAL	SPECIAL DISTRICTS			ACCOUNT NO.

112.043-1-1	2870A Cr 6 260 Seasonal res - WTRFNT Hammond 1 404201	88,700	COUNTY TAXABLE VALUE	253,700		1- 93-15
Shine Alexander P	Seasonal	253,700	TOWN TAXABLE VALUE	253,700		
Shine Sandra F	ACRES 8.90		SCHOOL TAXABLE VALUE	253,700		
623 West Old York Rd	EAST-0163850 NRTH-1643926		FD025 Brier Hill Fire Dist	253,700 TO M		
Carlisle, PA 17015-9155	DEED BOOK 2010 PG-16553					
PRIOR OWNER ON 3/01/2012	FULL MARKET VALUE	253,700				
Shine Alexander P						

112.043-1-2	2870B Cr 6 260 Seasonal res - WTRFNT Hammond 1 404201	80,600	COUNTY TAXABLE VALUE	192,400		1- 95- 1
Elizabeth Island Trust	Seasonal 8.5Ar	192,400	TOWN TAXABLE VALUE	192,400		
Attn: Gordon Oppegard	ACRES 7.40		SCHOOL TAXABLE VALUE	192,400		
2722 13th Ave South	EAST-0163642 NRTH-1643540		FD025 Brier Hill Fire Dist	192,400 TO M		
Minneapolis, MN 55407	DEED BOOK 2002 PG-19470					
	FULL MARKET VALUE	192,400				

112.043-1-3	Off Cr 6 314 Rural vac<10 - WTRFNT Hammond 1 404201	27,800	COUNTY TAXABLE VALUE	27,800		1- 76-11
Elizabeth Island Trust	75x113x90x100 W F Vac Lot	27,800	TOWN TAXABLE VALUE	27,800		
Attn: Gordon Oppegard	FRNT 75.00 DPTH		SCHOOL TAXABLE VALUE	27,800		
2722 13th Ave South	ACRES 0.20		FD025 Brier Hill Fire Dist	27,800 TO M		
Minneapolis, MN 55407	EAST-0163836 NRTH-1643020					
	DEED BOOK 2002 PG-19470					
	FULL MARKET VALUE	27,800				

112.043-1-4	1 Lake Rd 6/Prvt 260 Seasonal res - WTRFNT Hammond 1 404201	46,900	COUNTY TAXABLE VALUE	76,600		1-110-12
Woodcock Norman	210x125x187x195	76,600	TOWN TAXABLE VALUE	76,600		
Woodcock Ronald	ACRES 0.66		SCHOOL TAXABLE VALUE	76,600		
% Harry Charles Woodcock	EAST-0163677 NRTH-1643020		FD025 Brier Hill Fire Dist	76,600 TO M		
225 West Ivy St	DEED BOOK 2005 PG-1040					
East Rochester, NY 14445	FULL MARKET VALUE	76,600				

112.043-1-5	5 Lake Rd 6/Prvt 314 Rural vac<10 - WTRFNT Hammond 1 404201	34,000	COUNTY TAXABLE VALUE	34,000		1-111- 4
Woodcock Harry	95x105x75x160 95'wf	34,000	TOWN TAXABLE VALUE	34,000		
225 West Ivy St	FRNT 95.00 DPTH 133.00		SCHOOL TAXABLE VALUE	34,000		
East Rochester, NY 14445	EAST-0163470 NRTH-1642998		FD025 Brier Hill Fire Dist	34,000 TO M		
	DEED BOOK 923 PG-00101					
	FULL MARKET VALUE	34,000				

STATE OF NEW YORK
 COUNTY - St Lawrence
 TOWN - Morristown
 SWIS - 406089

2 0 1 2 F I N A L A S S E S S M E N T R O L L
 T A X A B L E SECTION OF THE ROLL - 1

PAGE 584
 VALUATION DATE-JUL 01, 2011
 TAXABLE STATUS DATE-MAR 01, 2012

TAX MAP NUMBER SEQUENCE
 UNIFORM PERCENT OF VALUE IS 100.00
 UNIFORM PERCENT OF VALUE IS 100.00

TAX MAP PARCEL NUMBER	PROPERTY LOCATION & CLASS	ASSESSMENT	EXEMPTION CODE-----	COUNTY-----	TOWN-----	SCHOOL
CURRENT OWNERS NAME	SCHOOL DISTRICT	LAND	TAX DESCRIPTION	TAXABLE VALUE		
CURRENT OWNERS ADDRESS	PARCEL SIZE/GRID COORD	TOTAL	SPECIAL DISTRICTS			ACCOUNT NO.

112.043-1-6	Lake Rd 6/Prvt 314 Rural vac<10 - WTRFNT		COUNTY TAXABLE VALUE	36,600		1- 94- 8
Lindquist David E	Hammond 1 404201	36,600	TOWN TAXABLE VALUE	36,600		
Lindquist Donna S	Vac Waterfront Lot	36,600	SCHOOL TAXABLE VALUE	36,600		
2261 Fishing Creek Valley Rd	FRNT 70.00 DPTH		FD025 Brier Hill Fire Dist	36,600 TO M		
Harrisburg, PA 17112	ACRES 0.75					
	EAST-0163411 NRTH-1643112					
	DEED BOOK 1069 PG-457					
	FULL MARKET VALUE	36,600				

112.043-1-7	Island View/prvt Rd 314 Rural vac<10 - WTRFNT		COUNTY TAXABLE VALUE	32,100		1- 53-10
Robinson James A	Hammond 1 404201	32,100	TOWN TAXABLE VALUE	32,100		
Kline Linda	50x180x63'wfx220	32,100	SCHOOL TAXABLE VALUE	32,100		
399 Bull Mill Rd	FRNT 63.00 DPTH 195.00		FD025 Brier Hill Fire Dist	32,100 TO M		
Chester, NY 10918	BANK8888864					
	EAST-0164163 NRTH-1644069					
	DEED BOOK 2009 PG-17721					
	FULL MARKET VALUE	32,100				

112.043-1-8	11 Island View/prvt Rd 260 Seasonal res - WTRFNT		COUNTY TAXABLE VALUE	164,500		1- 53-11
Robinson James A	Hammond 1 404201	43,800	TOWN TAXABLE VALUE	164,500		
Kline Linda	122x220x150x305 Seas	164,500	SCHOOL TAXABLE VALUE	164,500		
399 Bull Mill Rd	FRNT 122.00 DPTH 263.00		FD025 Brier Hill Fire Dist	164,500 TO M		
Chester, NY 10918	BANK8888864					
	EAST-0164121 NRTH-1643991					
	DEED BOOK 2009 PG-17721					
	FULL MARKET VALUE	164,500				

112.043-3-1	9 Cr 5 270 Mfg housing		COUNTY TAXABLE VALUE	17,400		1- 34- 9
McHale Thomas S	Hammond 1 404201	7,400	TOWN TAXABLE VALUE	17,400		
McHale Karen E	131x130x146x158 Seas	17,400	SCHOOL TAXABLE VALUE	17,400		
PO Box 154	FRNT 131.00 DPTH 144.00		AG001 Ag Dist #1	.00 MT		
Rush, NY 14543	EAST-0162487 NRTH-1643262		FD025 Brier Hill Fire Dist	17,400 TO M		
	DEED BOOK 2008 PG-21623					
	FULL MARKET VALUE	17,400				

112.043-3-2	2819 Cr 6 312 Vac w/imprv		COUNTY TAXABLE VALUE	11,900		1- 86-10
Mashaw Linda	Hammond 1 404201	6,900	TOWN TAXABLE VALUE	11,900		
420 Judson St	132x116x132x131 Seasonal	11,900	SCHOOL TAXABLE VALUE	11,900		
Ogdensburg, NY 13669	FRNT 132.00 DPTH 124.00		AG001 Ag Dist #1	.00 MT		
	EAST-0162566 NRTH-1643164		FD025 Brier Hill Fire Dist	11,900 TO M		
	DEED BOOK 00969 PG-00554					
	FULL MARKET VALUE	11,900				

STATE OF NEW YORK
 COUNTY - St Lawrence
 TOWN - Morristown
 SWIS - 406089

2 0 1 2 F I N A L A S S E S S M E N T R O L L
 T A X A B L E SECTION OF THE ROLL - 1

PAGE 585
 VALUATION DATE-JUL 01, 2011
 TAXABLE STATUS DATE-MAR 01, 2012

TAX MAP NUMBER SEQUENCE
 UNIFORM PERCENT OF VALUE IS 100.00
 UNIFORM PERCENT OF VALUE IS 100.00

TAX MAP PARCEL NUMBER	PROPERTY LOCATION & CLASS	ASSESSMENT	EXEMPTION CODE-----	COUNTY-----	TOWN-----	SCHOOL
CURRENT OWNERS NAME	SCHOOL DISTRICT	LAND	TAX DESCRIPTION	TAXABLE VALUE		
CURRENT OWNERS ADDRESS	PARCEL SIZE/GRID COORD	TOTAL	SPECIAL DISTRICTS			ACCOUNT NO.

2828	Cr 6			112.043-3-3		*****
112.043-3-3	260 Seasonal res - WTRFNT		COUNTY TAXABLE VALUE	160,900		1- 43-14
Lindquist Theodore Jr (Lu)	Hammond 1 404201	89,400	TOWN TAXABLE VALUE	160,900		
Lindquist Nadine (Lu)	FRNT 600.00 DPTH	160,900	SCHOOL TAXABLE VALUE	160,900		
Attn: David Lindquist	ACRES 3.30		FD025 Brier Hill Fire Dist	160,900 TO M		
2261 Fishing Creek Valley Rd	EAST-0162946 NRTH-1642973					
Harrisburg, PA 17112	DEED BOOK 1999 PG-18639					
	FULL MARKET VALUE	160,900				

2824A	Cr 6			112.043-3-4		*****
112.043-3-4	210 1 Family Res		COUNTY TAXABLE VALUE	68,000		1- 74-15
Eustis Jean M	Hammond 1 404201	9,200	TOWN TAXABLE VALUE	68,000		
301 Woburn Dr	FRNT 149.00 DPTH 297.00	68,000	SCHOOL TAXABLE VALUE	68,000		
Camillus, NY 13031	ACRES 1.00		FD025 Brier Hill Fire Dist	68,000 TO M		
	EAST-0162732 NRTH-1642977					
	DEED BOOK 2002 PG-12079					
	FULL MARKET VALUE	68,000				

2824B	Cr 6			112.043-3-5		*****
112.043-3-5	270 Mfg housing - WTRFNT		COUNTY TAXABLE VALUE	55,600		1- 44- 1
Weseloh Constance E & Etal	Hammond 1 404201	30,100	TOWN TAXABLE VALUE	55,600		
Attn: Barry Shay (Trustee)	148x170x165x150	55,600	SCHOOL TAXABLE VALUE	55,600		
At Alliance Bank Trust	ACRES 0.23		FD025 Brier Hill Fire Dist	55,600 TO M		
120 Madison St Ste 1800	EAST-0162855 NRTH-1642798					
Syracuse, NY 13202	DEED BOOK 1056 PG-1098					
	FULL MARKET VALUE	55,600				

2818	Cr 6			112.043-3-6		*****
112.043-3-6	260 Seasonal res - WTRFNT		COUNTY TAXABLE VALUE	79,800		1- 23-13
McHale Karen E	Hammond 1 404201	38,900	TOWN TAXABLE VALUE	79,800		
Powell Elaine M	110'wf	79,800	SCHOOL TAXABLE VALUE	79,800		
Attn: Karen E McHale	80x420x110x195x13x115		FD025 Brier Hill Fire Dist	79,800 TO M		
PO Box 154	ACRES 0.77					
Rush, NY 14543	EAST-0162690 NRTH-1642833					
	DEED BOOK 2004 PG-15613					
	FULL MARKET VALUE	79,800				

2814A,B	Cr 6			112.043-3-7		*****
112.043-3-7	210 1 Family Res - WTRFNT		Enhanced S 41834	0		1- 86-11
Edgar Ronald K	Hammond 1 404201	39,300	COUNTY TAXABLE VALUE	142,500	0	62,200
2814 County Route 6	(res & Camps)	142,500	TOWN TAXABLE VALUE	142,500		
Hammond, NY 13646	100'wf		SCHOOL TAXABLE VALUE	80,300		
	82x115x13x195x100x290		FD025 Brier Hill Fire Dist	142,500 TO M		
	ACRES 0.80					
	EAST-0162616 NRTH-1642809					
	DEED BOOK 2006 PG-15462					
	FULL MARKET VALUE	142,500				

STATE OF NEW YORK
 COUNTY - St Lawrence
 TOWN - Morristown
 SWIS - 406089

2 0 1 2 F I N A L A S S E S S M E N T R O L L
 T A X A B L E SECTION OF THE ROLL - 1

PAGE 586
 VALUATION DATE-JUL 01, 2011
 TAXABLE STATUS DATE-MAR 01, 2012

TAX MAP NUMBER SEQUENCE
 UNIFORM PERCENT OF VALUE IS 100.00
 UNIFORM PERCENT OF VALUE IS 100.00

TAX MAP PARCEL NUMBER	PROPERTY LOCATION & CLASS	ASSESSMENT	EXEMPTION CODE-----	COUNTY-----	TOWN-----	SCHOOL
CURRENT OWNERS NAME	SCHOOL DISTRICT	LAND	TAX DESCRIPTION	TAXABLE VALUE		
CURRENT OWNERS ADDRESS	PARCEL SIZE/GRID COORD	TOTAL	SPECIAL DISTRICTS	ACCOUNT NO.		

112.043-3-9.11	1,2 Dunners Dr/prvt Rd 210 1 Family Res - WTRFNT Hammond 1 404201	39,800	Basic Star 41854	0	0	0 30,000
Dunn Scott	204'eff Wf	67,700	COUNTY TAXABLE VALUE	67,700		1- 96- 7.1
1 Dunners Dr	FRNT 204.00 DPTH		TOWN TAXABLE VALUE	67,700		
Hammond, NY 13646-3118	ACRES 1.00		SCHOOL TAXABLE VALUE	37,700		
	EAST-0162519 NRTH-1642563		FD025 Brier Hill Fire Dist	67,700	TO M	
	DEED BOOK 990 PG-1002					
	FULL MARKET VALUE	67,700				

112.043-3-18	2788 Cr 6 260 Seasonal res - WTRFNT Hammond 1 404201	46,500	Home Imp - 44212	0	20,000	0 1- 96- 7.31
Bobb Richard N	149wfx260x93x101x14x315	98,800	Home Impro 44213	0	0	5,228 0
Bobb Eva M	FRNT 149.00 DPTH 213.00		COUNTY TAXABLE VALUE	78,800		
5859 Mile Lane Rd	EAST-0162250 NRTH-1642310		TOWN TAXABLE VALUE	93,572		
Sayre, PA 18840-9427	DEED BOOK 987 PG-00864		SCHOOL TAXABLE VALUE	98,800		
	FULL MARKET VALUE	98,800	FD025 Brier Hill Fire Dist	73,572	TO M	
				25,228	EX	

112.043-3-19	2790A Cr 6 260 Seasonal res - WTRFNT Hammond 1 404201	35,800	COUNTY TAXABLE VALUE	67,700		1- 96- 7.41
Goble Randy	70'wfx290x76x345	67,700	TOWN TAXABLE VALUE	67,700		
1562 Centre Rd	FRNT 70.00 DPTH 318.00		SCHOOL TAXABLE VALUE	67,700		
Rhinebeck, NY 12572	EAST-0162287 NRTH-1642397		FD025 Brier Hill Fire Dist	67,700	TO M	
	DEED BOOK 2006 PG-8869					
	FULL MARKET VALUE	67,700				

112.043-3-21.1	3,4 Shady Lawn Dr/pvt 260 Seasonal res - WTRFNT Hammond 1 404201	32,700	COUNTY TAXABLE VALUE	191,700		1- 96- 7.61
Green Gregory R	7x419x150x62'wfx469	191,700	TOWN TAXABLE VALUE	191,700		
Green Cindy	FRNT 207.00 DPTH 259.00		SCHOOL TAXABLE VALUE	191,700		
556 N 212 W	EAST-0162460 NRTH-1642469		FD025 Brier Hill Fire Dist	191,700	TO M	
Valparaiso, IN 46385-8899	DEED BOOK 2002 PG-154					
	FULL MARKET VALUE	191,700				

112.043-3-22	7 Shady Lawn Dr/pvt 260 Seasonal res - WTRFNT Hammond 1 404201	31,800	COUNTY TAXABLE VALUE	48,400		1- 96- 7.71
Johnson Mary Anne (Lu)	42x401x58wfx364	48,400	TOWN TAXABLE VALUE	48,400		
% Christine Weeks	FRNT 58.00 DPTH 323.00		SCHOOL TAXABLE VALUE	48,400		
112 Bungalow Terrace	EAST-0162330 NRTH-1642430		FD025 Brier Hill Fire Dist	48,400	TO M	
Syracuse, NY 13207	DEED BOOK 2000 PG-3222					
	FULL MARKET VALUE	48,400				

STATE OF NEW YORK
 COUNTY - St Lawrence
 TOWN - Morristown
 SWIS - 406089

2 0 1 2 F I N A L A S S E S S M E N T R O L L
 T A X A B L E SECTION OF THE ROLL - 1
 TAX MAP NUMBER SEQUENCE
 UNIFORM PERCENT OF VALUE IS 100.00
 UNIFORM PERCENT OF VALUE IS 100.00

PAGE 587
 VALUATION DATE-JUL 01, 2011
 TAXABLE STATUS DATE-MAR 01, 2012

TAX MAP PARCEL NUMBER	PROPERTY LOCATION & CLASS	ASSESSMENT	EXEMPTION CODE-----	COUNTY-----	TOWN-----	SCHOOL
CURRENT OWNERS NAME	SCHOOL DISTRICT	LAND	TAX DESCRIPTION	TAXABLE VALUE		
CURRENT OWNERS ADDRESS	PARCEL SIZE/GRID COORD	TOTAL	SPECIAL DISTRICTS	ACCOUNT NO.		
***** 112.043-3-24 *****						
112.043-3-24	5 Shady Lawn Dr/pvt					
Snyder Daniel C	210 1 Family Res - WTRFNT		Basic Star 41854	0	0	0 30,000
5 Shady Lawn Dr	Hammond 1 404201	28,600	COUNTY TAXABLE VALUE		47,700	
Hammond, NY 13646	48x423x59x469	47,700	TOWN TAXABLE VALUE		47,700	
	FRNT 48.00 DPTH		SCHOOL TAXABLE VALUE		17,700	
	ACRES 0.50		FD025 Brier Hill Fire Dist		47,700 TO M	
	EAST-0162411 NRTH-1642472					
	DEED BOOK 1006 PG-00022					
	FULL MARKET VALUE	47,700				
***** 112.043-3-25 *****						
112.043-3-25	6 Shady Lawn Dr/pvt					
Broeker Eric R	260 Seasonal res - WTRFNT		COUNTY TAXABLE VALUE		57,400	1- 96-7.4
Broeker Kimberly A	Hammond 1 404201	27,100	TOWN TAXABLE VALUE		57,400	
8450 Torchwood Ln	54wfx401x38x423	57,400	SCHOOL TAXABLE VALUE		57,400	
Cicero, NY 13039	FRNT 45.00 DPTH		FD025 Brier Hill Fire Dist		57,400 TO M	
	ACRES 0.40					
	EAST-0162371 NRTH-1642452					
	DEED BOOK 1025 PG-00660					
	FULL MARKET VALUE	57,400				
***** 112.043-3-26 *****						
112.043-3-26	2810 Cr 6					
DeVuyst Jeffrey	312 Vac w/imprv - WTRFNT		COUNTY TAXABLE VALUE		29,590	
DeVuyst Denise	Hammond 1 404201	27,500	TOWN TAXABLE VALUE		29,590	
389 Kashong Rd	FRNT 88.00 DPTH	29,590	SCHOOL TAXABLE VALUE		29,590	
Geneva, NY 14456-9606	ACRES 1.00		AG001 Ag Dist #1		.00 MT	
	EAST-0162526 NRTH-1642713		FD025 Brier Hill Fire Dist		29,590 TO M	
	DEED BOOK 2007 PG-836					
	FULL MARKET VALUE	29,590				
PRIOR OWNER ON 3/01/2012						
DeVuyst Jeffrey						
***** 112.043-3-27 *****						
112.043-3-27	2829 Cr 6					
Johnson Maurice W Sr	270 Mfg housing		Enhanced S 41834	0	0	1- 51- 1
Johnson Gladys J	Hammond 1 404201	12,000	COUNTY TAXABLE VALUE		38,400	0 38,400
2829 County Route 6	Gar & Trlr On Stalker	38,400	TOWN TAXABLE VALUE		38,400	
Hammond, NY 13646	FRNT 114.00 DPTH 60.00		SCHOOL TAXABLE VALUE		0	
	ACRES 0.17 BANK8888294		FD025 Brier Hill Fire Dist		38,400 TO M	
	EAST-0162743 NRTH-1643338					
	DEED BOOK 2002 PG-8856					
	FULL MARKET VALUE	38,400				
***** 112.043-4-1 *****						
112.043-4-1	Cr 6					
Lindquist Theodore Jr (Lu)	314 Rural vac<10 - WTRFNT		COUNTY TAXABLE VALUE		46,500	
Lindquist Nadine (Lu)	Hammond 1 404201	46,500	TOWN TAXABLE VALUE		46,500	
Attn: David Lindquist	(eff 80'Wf)	46,500	SCHOOL TAXABLE VALUE		46,500	
2261 Fishing Creek Valley Rd	ACRES 9.70		AG001 Ag Dist #1		.00 MT	
Harrisburg, PA 17112	EAST-0163322 NRTH-1643378		FD025 Brier Hill Fire Dist		46,500 TO M	
	DEED BOOK 1999 PG-18639					
	FULL MARKET VALUE	46,500				

STATE OF NEW YORK
 COUNTY - St Lawrence
 TOWN - Morristown
 SWIS - 406089

2 0 1 2 F I N A L A S S E S S M E N T R O L L
 T A X A B L E SECTION OF THE ROLL - 1

PAGE 588
 VALUATION DATE-JUL 01, 2011
 TAXABLE STATUS DATE-MAR 01, 2012

TAX MAP NUMBER SEQUENCE
 UNIFORM PERCENT OF VALUE IS 100.00
 UNIFORM PERCENT OF VALUE IS 100.00

TAX MAP PARCEL NUMBER	PROPERTY LOCATION & CLASS	ASSESSMENT	EXEMPTION CODE-----	COUNTY-----	TOWN-----	SCHOOL
CURRENT OWNERS NAME	SCHOOL DISTRICT	LAND	TAX DESCRIPTION	TAXABLE VALUE		
CURRENT OWNERS ADDRESS	PARCEL SIZE/GRID COORD	TOTAL	SPECIAL DISTRICTS	ACCOUNT NO.		

112.043-5-1	Cr 6			112.043-5-1		1-102-14
Dunn Scott I	311 Res vac land		COUNTY TAXABLE VALUE			
1 Danners Dr	Hammond 1 404201	1,300	TOWN TAXABLE VALUE			
Hammond, NY 13646	40x43	1,300	SCHOOL TAXABLE VALUE			
	FRNT 40.00 DPTH 43.00		FD025 Brier Hill Fire Dist		1,300 TO M	
	ACRES 0.03					
	EAST-0162385 NRTH-1642718					
	DEED BOOK 1106 PG-306					
	FULL MARKET VALUE	1,300				

STATE OF NEW YORK
 COUNTY - St Lawrence
 TOWN - Morristown
 SWIS - 406089

2 0 1 2 F I N A L A S S E S S M E N T R O L L
 T A X A B L E SECTION OF THE ROLL - 1
 M A P S E C T I O N - 112
 S U B - S E C T I O N - 043
 UNIFORM PERCENT OF VALUE IS 100.00

PAGE 589
 VALUATION DATE-JUL 01, 2011
 TAXABLE STATUS DATE-MAR 01, 2012
 RPS150/V04/L015
 CURRENT DATE 6/14/2012

*** S P E C I A L D I S T R I C T S U M M A R Y ***

CODE	DISTRICT NAME	TOTAL PARCELS	EXTENSION TYPE	EXTENSION VALUE	AD VALOREM VALUE	EXEMPT AMOUNT	TAXABLE VALUE
AG001	Ag Dist #1	4	MOVTAX				
FD025	Brier Hill Fir	26	TOTAL M		2048,990	25,228	2023,762

*** S C H O O L D I S T R I C T S U M M A R Y ***

CODE	DISTRICT NAME	TOTAL PARCELS	ASSESSED LAND	ASSESSED TOTAL	EXEMPT AMOUNT	TOTAL TAXABLE	STAR AMOUNT	STAR TAXABLE
404201	Hammond 1	26	941,300	2048,990		2048,990	160,600	1888,390
	S U B - T O T A L	26	941,300	2048,990		2048,990	160,600	1888,390
	T O T A L	26	941,300	2048,990		2048,990	160,600	1888,390

*** S Y S T E M C O D E S S U M M A R Y ***

NO SYSTEM EXEMPTIONS AT THIS LEVEL

*** E X E M P T I O N S U M M A R Y ***

CODE	DESCRIPTION	TOTAL PARCELS	COUNTY	TOWN	SCHOOL
41834	Enhanced S	2			100,600
41854	Basic Star	2			60,000
44212	Home Imp -	1	20,000		
44213	Home Impro	1		5,228	
	T O T A L	6	20,000	5,228	160,600

STATE OF NEW YORK
COUNTY - St Lawrence
TOWN - Morristown
SWIS - 406089

2 0 1 2 F I N A L A S S E S S M E N T R O L L
T A X A B L E SECTION OF THE ROLL - 1
M A P S E C T I O N - 112
S U B - S E C T I O N - 043
UNIFORM PERCENT OF VALUE IS 100.00

PAGE 590
VALUATION DATE-JUL 01, 2011
TAXABLE STATUS DATE-MAR 01, 2012
RPS150/V04/L015
CURRENT DATE 6/14/2012

*** G R A N D T O T A L S ***

ROLL SEC	DESCRIPTION	TOTAL PARCELS	ASSESSED LAND	ASSESSED TOTAL	TAXABLE COUNTY	TAXABLE TOWN	TAXABLE SCHOOL	STAR TAXABLE
1	TAXABLE	26	941,300	2048,990	2028,990	2043,762	2048,990	1888,390

STATE OF NEW YORK
 COUNTY - St Lawrence
 TOWN - Morristown
 SWIS - 406089

2 0 1 2 F I N A L A S S E S S M E N T R O L L
 T A X A B L E SECTION OF THE ROLL - 1

PAGE 591
 VALUATION DATE-JUL 01, 2011
 TAXABLE STATUS DATE-MAR 01, 2012

TAX MAP NUMBER SEQUENCE
 UNIFORM PERCENT OF VALUE IS 100.00
 UNIFORM PERCENT OF VALUE IS 100.00

TAX MAP PARCEL NUMBER	PROPERTY LOCATION & CLASS	ASSESSMENT	EXEMPTION CODE-----	COUNTY-----	TOWN-----	SCHOOL
CURRENT OWNERS NAME	SCHOOL DISTRICT	LAND	TAX DESCRIPTION	TAXABLE VALUE		ACCOUNT NO.
CURRENT OWNERS ADDRESS	PARCEL SIZE/GRID COORD	TOTAL	SPECIAL DISTRICTS			

112.050-1-1.1	2751 Cr 6 210 1 Family Res Hammond 1 404201	7,900	Enhanced S 41834	0	0	0 50,000
Youngs Richard		50,000	COUNTY TAXABLE VALUE		50,000	
Youngs Constance	Also 1072/442		TOWN TAXABLE VALUE		50,000	
2751 County Route 6	FRNT 235.00 DPTH 110.00		SCHOOL TAXABLE VALUE		0	
Hammond, NY 13646	ACRES 0.60		AG001 Ag Dist #1		.00 MT	
	EAST-0161535 NRTH-1641881		FD025 Brier Hill Fire Dist		50,000 TO M	
	DEED BOOK 950 PG-00684					
	FULL MARKET VALUE	50,000				

112.050-1-2	2760 Cr 6 210 1 Family Res Hammond 1 404201	7,100	COUNTY TAXABLE VALUE		22,000	8- 51- 9
Humberstone Thomas		22,000	TOWN TAXABLE VALUE		22,000	
Humberstone Elizabeth	114x125x84x126		SCHOOL TAXABLE VALUE		22,000	
2081 Coon Hill Rd	FRNT 114.00 DPTH 126.00		FD025 Brier Hill Fire Dist		22,000 TO M	
Skaneateles, NY 13152	ACRES 0.13					
	EAST-0161764 NRTH-1641898					
	DEED BOOK 2011 PG-5478					
	FULL MARKET VALUE	22,000				

112.050-1-3.1	2766 Cr 6 210 1 Family Res - WTRFNT Hammond 1 404201	51,000	COUNTY TAXABLE VALUE		160,000	1- 61- 5
Humberstone Thomas		160,000	TOWN TAXABLE VALUE		160,000	
Humberstone Elizabeth	Sandy Cove Camps		SCHOOL TAXABLE VALUE		160,000	
2081 Coon Hill Rd	FRNT 185.00 DPTH		FD025 Brier Hill Fire Dist		160,000 TO M	
Skaneateles, NY 13152	ACRES 1.20					
	EAST-0161911 NRTH-1641980					
	DEED BOOK 2011 PG-5479					
	FULL MARKET VALUE	160,000				

112.050-1-4.1	2766B Cr 6 260 Seasonal res Hammond 1 404201	4,800	COUNTY TAXABLE VALUE		44,100	1- 57- 1
Humberstone Thomas F		44,100	TOWN TAXABLE VALUE		44,100	
2081 Coon Hill Rd	22xvar		SCHOOL TAXABLE VALUE		44,100	
Skaneateles, NY 13152	FRNT 22.00 DPTH		FD025 Brier Hill Fire Dist		44,100 TO M	
	EAST-0161932 NRTH-1641815					
	DEED BOOK 00916 PG-00707					
	FULL MARKET VALUE	44,100				

112.050-1-5	5 Lake Rd 4/Prvt 270 Mfg housing - WTRFNT Hammond 1 404201	37,300	COUNTY TAXABLE VALUE		89,700	1- 60- 5
Kosty Robert P		89,700	TOWN TAXABLE VALUE		89,700	
Kosty Nancy D	147wfx147x77x70 Seasonal		SCHOOL TAXABLE VALUE		89,700	
7660 Batavia Stafford Town Rd	FRNT 147.00 DPTH		FD025 Brier Hill Fire Dist		89,700 TO M	
Batavia, NY 14020-9710	ACRES 0.40					
	EAST-0161989 NRTH-1641740					
	DEED BOOK 2005 PG-10635					
	FULL MARKET VALUE	89,700				

STATE OF NEW YORK
 COUNTY - St Lawrence
 TOWN - Morristown
 SWIS - 406089

2 0 1 2 F I N A L A S S E S S M E N T R O L L
 T A X A B L E SECTION OF THE ROLL - 1

PAGE 592
 VALUATION DATE-JUL 01, 2011
 TAXABLE STATUS DATE-MAR 01, 2012

TAX MAP NUMBER SEQUENCE
 UNIFORM PERCENT OF VALUE IS 100.00
 UNIFORM PERCENT OF VALUE IS 100.00

TAX MAP PARCEL NUMBER	PROPERTY LOCATION & CLASS	ASSESSMENT	EXEMPTION CODE-----	COUNTY-----	TOWN-----	SCHOOL
CURRENT OWNERS NAME	SCHOOL DISTRICT	LAND	TAX DESCRIPTION	TAXABLE VALUE		
CURRENT OWNERS ADDRESS	PARCEL SIZE/GRID COORD	TOTAL	SPECIAL DISTRICTS			ACCOUNT NO.

112.050-1-6	3 Lake Rd 4/Prvt 260 Seasonal res - WTRFNT		COUNTY TAXABLE VALUE	54,800		1- 60-10
Lowery Sandra A Fam Trust	Hammond 1 404201	27,900	TOWN TAXABLE VALUE	54,800		
Attn: George B Lowery	114x79x61x51x100	54,800	SCHOOL TAXABLE VALUE	54,800		
4971 Dahlia Cir	FRNT 114.00 DPTH		FD025 Brier Hill Fire Dist	54,800 TO M		
Liverpool, NY 13088	ACRES 0.20					
	EAST-0161922 NRTH-1641527					
PRIOR OWNER ON 3/01/2012	DEED BOOK 2012 PG-7045					
Kriese Helen	FULL MARKET VALUE	54,800				

112.050-1-7	4 Lake Rd 4/Prvt 260 Seasonal res - WTRFNT		COUNTY TAXABLE VALUE	67,200		1- 59- 2
Putney Nancy A	Hammond 1 404201	31,800	TOWN TAXABLE VALUE	67,200		
PO Box 520	Seas 141X100x120x100x51	67,200	SCHOOL TAXABLE VALUE	67,200		
Calcium, NY 13616	FRNT 120.00 DPTH 100.00		FD025 Brier Hill Fire Dist	67,200 TO M		
	EAST-0161942 NRTH-1641625					
	DEED BOOK 1085 PG-1038					
	FULL MARKET VALUE	67,200				

112.050-1-8	2 Lake Rd 4/Prvt 260 Seasonal res - WTRFNT		COUNTY TAXABLE VALUE	57,500		1- 60- 1
Smith Diane	Hammond 1 404201	17,300	TOWN TAXABLE VALUE	57,500		
6062 Rose Arbour Ln	57x59x79x60x77 Seasonal	57,500	SCHOOL TAXABLE VALUE	57,500		
Cicero, NY 13039	FRNT 60.00 DPTH 80.00		FD025 Brier Hill Fire Dist	57,500 TO M		
	EAST-0161855 NRTH-1641542					
	DEED BOOK 1111 PG-743					
	FULL MARKET VALUE	57,500				

112.050-1-9.1	2750 Cr 6 314 Rural vac<10		COUNTY TAXABLE VALUE	7,300		1-100- 8.2
Coon Joseph E	Hammond 1 404201	7,300	TOWN TAXABLE VALUE	7,300		
Coon Marian M	174x300x60x140x212	7,300	SCHOOL TAXABLE VALUE	7,300		
119 Snowy Owl Rdg	FRNT 174.00 DPTH 220.00		FD025 Brier Hill Fire Dist	7,300 TO M		
Rochester, NY 14612	EAST-0161706 NRTH-1641676					
	DEED BOOK 1107 PG-577					
	FULL MARKET VALUE	7,300				

112.050-1-9.2	Cr 6 314 Rural vac<10		COUNTY TAXABLE VALUE	3,900		1-100- 8.3
Coon Joseph E	Hammond 1 404201	3,900	TOWN TAXABLE VALUE	3,900		
Coon Marian M	Vac Lot 70X126x84x200x300	3,900	SCHOOL TAXABLE VALUE	3,900		
119 Snowy Owl Rdg	FRNT 70.00 DPTH 163.00		FD025 Brier Hill Fire Dist	3,900 TO M		
Rochester, NY 14612	EAST-0161820 NRTH-1641770					
	DEED BOOK 1107 PG-577					
	FULL MARKET VALUE	3,900				

STATE OF NEW YORK
COUNTY - St Lawrence
TOWN - Morristown
SWIS - 406089

2 0 1 2 F I N A L A S S E S S M E N T R O L L
T A X A B L E SECTION OF THE ROLL - 1

PAGE 593
VALUATION DATE-JUL 01, 2011
TAXABLE STATUS DATE-MAR 01, 2012

TAX MAP NUMBER SEQUENCE
UNIFORM PERCENT OF VALUE IS 100.00
UNIFORM PERCENT OF VALUE IS 100.00

TAX MAP PARCEL NUMBER	PROPERTY LOCATION & CLASS	ASSESSMENT	EXEMPTION CODE-----	COUNTY-----	TOWN-----	SCHOOL
CURRENT OWNERS NAME	SCHOOL DISTRICT	LAND	TAX DESCRIPTION	TAXABLE VALUE		
CURRENT OWNERS ADDRESS	PARCEL SIZE/GRID COORD	TOTAL	SPECIAL DISTRICTS			ACCOUNT NO.

112.050-1-10.1	1 Lake Rd 4/Prvt 270 Mfg housing - WTRFNT Hammond 1 404201	31,000	COUNTY TAXABLE VALUE	52,000		1- 34- 2
Coon Joseph E	Also 1107/579	52,000	TOWN TAXABLE VALUE	52,000		
Coon Marian M	140'wfx90x140x77		SCHOOL TAXABLE VALUE	52,000		
119 Snowy Owl Rdg Rochester, NY 14612	FRNT 140.00 DPTH ACRES 0.27 EAST-0161760 NRTH-1641534 DEED BOOK 1107 PG-577 FULL MARKET VALUE 52,000	52,000	FD025 Brier Hill Fire Dist	52,000 TO M		

112.050-1-11.12	2746A Cr 6 210 1 Family Res - WTRFNT Hammond 1 404201	44,500	Enhanced S 41834	0	0	0 62,200
Towle Richard L	126'wf	135,700	COUNTY TAXABLE VALUE	135,700		
Towle Kathleen L	ACRES 0.85		TOWN TAXABLE VALUE	135,700		
2746A County Route 6 Hammond, NY 13646	EAST-0161471 NRTH-1641501 DEED BOOK 1998 PG-699 FULL MARKET VALUE 135,700	135,700	SCHOOL TAXABLE VALUE	73,500		
			FD025 Brier Hill Fire Dist	135,700 TO M		

112.050-1-11.21	2746B Cr 6 210 1 Family Res - WTRFNT Hammond 1 404201	37,600	Vet - Comb 41131	0	20,000	20,000 1-100- 8.12
Zajaczkowski Raymond (LU)	Also 952/4	90,800	Enhanced S 41834	0	0	0 62,200
Zajaczkowski Elizabeth H (LU)	79'wfxvar		COUNTY TAXABLE VALUE	70,800		
2746B County Route 6 Hammond, NY 13646	FRNT 79.00 DPTH ACRES 0.50 EAST-0161606 NRTH-1641588 DEED BOOK 2011 PG-8574 FULL MARKET VALUE 90,800	90,800	TOWN TAXABLE VALUE	70,800		
			SCHOOL TAXABLE VALUE	28,600		
			FD025 Brier Hill Fire Dist	90,800 TO M		

112.050-1-12	2734A,B Cr 6 271 Mfg housings - WTRFNT Hammond 1 404201	42,700	COUNTY TAXABLE VALUE	68,300		1- 37- 1
Coon Eugene	2 Seas Mh's	68,300	TOWN TAXABLE VALUE	68,300		
Coon Elizabeth & Etal	84x200x13x108x128x200		SCHOOL TAXABLE VALUE	68,300		
435 Culver Pkwy Rochester, NY 14609	FRNT 84.00 DPTH ACRES 0.80 EAST-0161449 NRTH-1641335 DEED BOOK 2000 PG-7008 FULL MARKET VALUE 68,300	68,300	FD025 Brier Hill Fire Dist	68,300 TO M		

STATE OF NEW YORK
 COUNTY - St Lawrence
 TOWN - Morristown
 SWIS - 406089

2 0 1 2 F I N A L A S S E S S M E N T R O L L
 T A X A B L E SECTION OF THE ROLL - 1

PAGE 594
 VALUATION DATE-JUL 01, 2011
 TAXABLE STATUS DATE-MAR 01, 2012

TAX MAP NUMBER SEQUENCE
 UNIFORM PERCENT OF VALUE IS 100.00
 UNIFORM PERCENT OF VALUE IS 100.00

TAX MAP PARCEL NUMBER	PROPERTY LOCATION & CLASS	ASSESSMENT	EXEMPTION CODE-----	COUNTY-----	TOWN-----	SCHOOL
CURRENT OWNERS NAME	SCHOOL DISTRICT	LAND	TAX DESCRIPTION	TAXABLE VALUE		
CURRENT OWNERS ADDRESS	PARCEL SIZE/GRID COORD	TOTAL	SPECIAL DISTRICTS			ACCOUNT NO.

112.050-1-13.1	2732A Cr 6 260 Seasonal res - WTRFNT Hammond 1 404201	26,400	COUNTY TAXABLE VALUE	58,500		1- 26-14
Lopresti Catherine M	FRNT 45.00 DPTH	58,500	TOWN TAXABLE VALUE	58,500		
142 Lyncourt Parkway	ACRES 0.30		SCHOOL TAXABLE VALUE	58,500		
Rochester, NY 14612	EAST-0161457 NRTH-1641212		FD025 Brier Hill Fire Dist	58,500 TO M		
	DEED BOOK 2006 PG-22879					
	FULL MARKET VALUE	58,500				

112.050-1-14.1	2732B Cr 6 260 Seasonal res - WTRFNT Hammond 1 404201	34,400	COUNTY TAXABLE VALUE	72,000		1- 98- 8
Sweet Susan E & Etal	FRNT 145.00 DPTH	72,000	TOWN TAXABLE VALUE	72,000		
122 West 8Th St	ACRES 0.34		SCHOOL TAXABLE VALUE	72,000		
Oswego, NY 13126	EAST-0161512 NRTH-1641143		FD025 Brier Hill Fire Dist	72,000 TO M		
	DEED BOOK 2008 PG-13695					
	FULL MARKET VALUE	72,000				

112.050-1-15.2	2728 Cr 6 210 1 Family Res Hammond 1 404201	7,400	COUNTY TAXABLE VALUE	30,000		
Thurston John E	FRNT 153.00 DPTH 120.00	30,000	TOWN TAXABLE VALUE	30,000		
Thurston Maxine	ACRES 0.40		SCHOOL TAXABLE VALUE	30,000		
4615 Marble Hill Rd	EAST-0161295 NRTH-1641286		FD025 Brier Hill Fire Dist	30,000 TO M		
Onieda, NY 13421-4021	DEED BOOK 1036 PG-01117					
	FULL MARKET VALUE	30,000				

112.050-1-16.11	2724 Cr 6 210 1 Family Res - WTRFNT Hammond 1 404201	38,500	Enhanced S 41834	0	0	1- 33- 6
Chamberlin Dorothy	174'wf	59,200	COUNTY TAXABLE VALUE	59,200	0	59,200
2724 County Route 6	FRNT 174.00 DPTH		TOWN TAXABLE VALUE	59,200		
Hammond, NY 13646	ACRES 0.90		SCHOOL TAXABLE VALUE	0		
	EAST-0161441 NRTH-1641104		FD025 Brier Hill Fire Dist	59,200 TO M		
	DEED BOOK 888 PG-00467					
	FULL MARKET VALUE	59,200				

112.050-1-18.1	15 Cedar Lane/prvt 260 Seasonal res - WTRFNT Hammond 1 404201	44,100	COUNTY TAXABLE VALUE	75,500		1- 23- 4
Merkel Sharon & John P	340'wfx146x35x140	75,500	TOWN TAXABLE VALUE	75,500		
& Etal	FRNT 340.00 DPTH		SCHOOL TAXABLE VALUE	75,500		
% Sharon Merkel	ACRES 0.60		FD025 Brier Hill Fire Dist	75,500 TO M		
180 Troutbeck Lane	EAST-0161720 NRTH-1640687					
Rochester, NY 14626	DEED BOOK 2010 PG-4798					
	FULL MARKET VALUE	75,500				

STATE OF NEW YORK
 COUNTY - St Lawrence
 TOWN - Morristown
 SWIS - 406089

2 0 1 2 F I N A L A S S E S S M E N T R O L L
 T A X A B L E SECTION OF THE ROLL - 1

PAGE 595
 VALUATION DATE-JUL 01, 2011
 TAXABLE STATUS DATE-MAR 01, 2012

TAX MAP NUMBER SEQUENCE
 UNIFORM PERCENT OF VALUE IS 100.00
 UNIFORM PERCENT OF VALUE IS 100.00

TAX MAP PARCEL NUMBER	PROPERTY LOCATION & CLASS	ASSESSMENT	EXEMPTION CODE-----	COUNTY-----	TOWN-----	SCHOOL
CURRENT OWNERS NAME	SCHOOL DISTRICT	LAND	TAX DESCRIPTION	TAXABLE VALUE		
CURRENT OWNERS ADDRESS	PARCEL SIZE/GRID COORD	TOTAL	SPECIAL DISTRICTS	ACCOUNT NO.		

112.050-1-19	8,10 Cedar Lane/prvt 280 Res Multiple - WTRFNT	70	PCT OF VALUE USED FOR EXEMPTION PURPOSES	112.050-1-19	1-22-15	*****
Anthony James D & Elaine D	Hammond 1 404201	51,400	Vet - Wart 41121	12,000	12,000	0
Anthony Elizabeth	ACRES 1.50	298,191	Vet - Comb 41131	20,000	20,000	0
8 Cedar Ln	EAST-0161462 NRTH-1640740		Vet - Disa 41141	0	40,000	0
Hammond, NY 13646	DEED BOOK 2006 PG-18837		Vet - Disa 41141	10,437	10,437	0
	FULL MARKET VALUE	298,191	Enhanced S 41834	0	0	62,200
			Enhanced S 41834	0	0	62,200
			COUNTY TAXABLE VALUE	215,754		
			TOWN TAXABLE VALUE	215,754		
			SCHOOL TAXABLE VALUE	173,791		
			FD025 Brier Hill Fire Dist	298,191	TO M	

112.050-1-20	6 Cedar Lane/prvt 270 Mfg housing		COUNTY TAXABLE VALUE	26,200	1-100-3	*****
Schaefer David W	Hammond 1 404201	8,000	TOWN TAXABLE VALUE	26,200		
2714 County Route 6	194x132x9x175x119	26,200	SCHOOL TAXABLE VALUE	26,200		
Hammond, NY 13646	FRNT 132.00 DPTH		FD025 Brier Hill Fire Dist	26,200	TO M	
	ACRES 0.55					
	EAST-0161261 NRTH-1640901					
	DEED BOOK 1999 PG-4911					
	FULL MARKET VALUE	26,200				

112.050-1-21.111	2714 Cr 6 210 1 Family Res		Basic Star 41854	0	0	30,000
Schaefer David W	Hammond 1 404201	8,200	COUNTY TAXABLE VALUE	49,700		
2714 County Route 6	129x210x114x195	49,700	TOWN TAXABLE VALUE	49,700		
Hammond, NY 13646	FRNT 129.00 DPTH 202.00		SCHOOL TAXABLE VALUE	19,700		
	ACRES 0.52		FD025 Brier Hill Fire Dist	49,700	TO M	
	EAST-0161109 NRTH-1640976					
	DEED BOOK 1999 PG-4911					
	FULL MARKET VALUE	49,700				

112.050-1-23.1	2696A Cr 6 210 1 Family Res - WTRFNT		COUNTY TAXABLE VALUE	123,200	1-111-13	*****
Schaefer David	Hammond 1 404201	46,800	TOWN TAXABLE VALUE	123,200		
Schaefer Karen	143x227x90x185x422 Com	123,200	SCHOOL TAXABLE VALUE	123,200		
2714 County Route 6	FRNT 143.00 DPTH		FD025 Brier Hill Fire Dist	123,200	TO M	
Hammond, NY 13646	ACRES 1.00					
	EAST-0160910 NRTH-1640598					
	DEED BOOK 2002 PG-17728					
	FULL MARKET VALUE	123,200				

STATE OF NEW YORK
 COUNTY - St Lawrence
 TOWN - Morristown
 SWIS - 406089

2 0 1 2 F I N A L A S S E S S M E N T R O L L
 T A X A B L E SECTION OF THE ROLL - 1

PAGE 596
 VALUATION DATE-JUL 01, 2011
 TAXABLE STATUS DATE-MAR 01, 2012

TAX MAP NUMBER SEQUENCE
 UNIFORM PERCENT OF VALUE IS 100.00
 UNIFORM PERCENT OF VALUE IS 100.00

TAX MAP PARCEL NUMBER	PROPERTY LOCATION & CLASS	ASSESSMENT	EXEMPTION CODE-----	COUNTY-----	TOWN-----	SCHOOL
CURRENT OWNERS NAME	SCHOOL DISTRICT	LAND	TAX DESCRIPTION	TAXABLE VALUE		
CURRENT OWNERS ADDRESS	PARCEL SIZE/GRID COORD	TOTAL	SPECIAL DISTRICTS			ACCOUNT NO.

112.050-1-23.2	2708 Cr 6 417 Cottages - WTRFNT Hammond 1 404201	70,700	COUNTY TAXABLE VALUE	394,800		1-111-14
Schaefer David W			TOWN TAXABLE VALUE	394,800		
2714 County Route 6	FRNT 380.00 DPTH	394,800	SCHOOL TAXABLE VALUE	394,800		
Hammond, NY 13646	ACRES 2.52 EAST-0161058 NRTH-1640721 DEED BOOK 1999 PG-4911		FD025 Brier Hill Fire Dist	394,800 TO M		
	FULL MARKET VALUE	394,800				

112.050-1-24	2704 Cr 6 210 1 Family Res Hammond 1 404201	2,800	COUNTY TAXABLE VALUE	25,000		1- 80- 6
Ouderkirk Jack M			TOWN TAXABLE VALUE	25,000		
2704 County Route 6	40x90x60x51x20x43	25,000	SCHOOL TAXABLE VALUE	25,000		
Hammond, NY 13646	FRNT 40.00 DPTH 133.00 EAST-0160931 NRTH-1640796 DEED BOOK 00968 PG-01145		FD025 Brier Hill Fire Dist	25,000 TO M		
	FULL MARKET VALUE	25,000				

112.050-1-25	2692 Cr 6 417 Cottages - WTRFNT Hammond 1 404201	48,000	Basic Star 41854	0	0	1- 71- 1 30,000
Toti Anthony J			COUNTY TAXABLE VALUE	160,000		
2692 County Route 6	FRNT 225.00 DPTH	160,000	TOWN TAXABLE VALUE	160,000		
Hammond, NY 13646	ACRES 1.20 EAST-0160924 NRTH-1640409 DEED BOOK 1097 PG-229		SCHOOL TAXABLE VALUE	130,000		
	FULL MARKET VALUE	160,000	FD025 Brier Hill Fire Dist	160,000 TO M		

112.050-1-28	2684 Cr 6 210 1 Family Res Hammond 1 404201	5,700	RPTL466_f 41690	0	3,000	1- 73-11 3,000
McLear Lewis R			Basic Star 41854	0	0	30,000
2684 County Route 6	FRNT 99.00 DPTH 119.00	42,000	COUNTY TAXABLE VALUE	39,000		
Hammond, NY 13646	ACRES 0.30 EAST-0160667 NRTH-1640385 DEED BOOK 944 PG-00246		TOWN TAXABLE VALUE	39,000		
	FULL MARKET VALUE	42,000	SCHOOL TAXABLE VALUE	9,000		
			FD025 Brier Hill Fire Dist	42,000 TO M		

112.050-1-29	Cr 6 312 Vac w/imprv Hammond 1 404201	5,100	COUNTY TAXABLE VALUE	8,500		1- 65-20
Toti Anthony J			TOWN TAXABLE VALUE	8,500		
2692 County Route 6	FRNT 132.00 DPTH 119.00	8,500	SCHOOL TAXABLE VALUE	8,500		
Hammond, NY 13646	EAST-0160743 NRTH-1640495 DEED BOOK 1097 PG-227		FD025 Brier Hill Fire Dist	8,500 TO M		
	FULL MARKET VALUE	8,500				

STATE OF NEW YORK
 COUNTY - St Lawrence
 TOWN - Morristown
 SWIS - 406089

2 0 1 2 F I N A L A S S E S S M E N T R O L L
 T A X A B L E SECTION OF THE ROLL - 1
 TAX MAP NUMBER SEQUENCE
 UNIFORM PERCENT OF VALUE IS 100.00
 UNIFORM PERCENT OF VALUE IS 100.00

PAGE 597
 VALUATION DATE-JUL 01, 2011
 TAXABLE STATUS DATE-MAR 01, 2012

TAX MAP PARCEL NUMBER	PROPERTY LOCATION & CLASS	ASSESSMENT	EXEMPTION CODE-----	COUNTY-----	TOWN-----	SCHOOL
CURRENT OWNERS NAME	SCHOOL DISTRICT	LAND	TAX DESCRIPTION	TAXABLE VALUE		
CURRENT OWNERS ADDRESS	PARCEL SIZE/GRID COORD	TOTAL	SPECIAL DISTRICTS	ACCOUNT NO.		

112.050-1-30	2707 Cr 6 270 Mfg housing Hammond 1 404201	10,000	COUNTY TAXABLE VALUE	18,800	112.050-1-30	1-999-12
Ouderkirk Jack			TOWN TAXABLE VALUE	18,800		
2704 County Route 6	FRNT 200.00 DPTH 200.00	18,800	SCHOOL TAXABLE VALUE	18,800		
Hammond, NY 13646	EAST-0160815 NRTH-1640956		AG001 Ag Dist #1	.00 MT		
	DEED BOOK 2007 PG-16846		FD025 Brier Hill Fire Dist	18,800 TO M		
	FULL MARKET VALUE	18,800				

112.050-1-31	2717 Cr 6 270 Mfg housing Hammond 1 404201	5,700	COUNTY TAXABLE VALUE	23,200	112.050-1-31	1- 85-14
McWharf Donald L			TOWN TAXABLE VALUE	23,200		
McWharf Suzanne M	FRNT 195.00 DPTH 62.00	23,200	SCHOOL TAXABLE VALUE	23,200		
PO Box 4	EAST-0161026 NRTH-1641186		AG001 Ag Dist #1	.00 MT		
Hammond, NY 13646	DEED BOOK 2004 PG-19369		FD025 Brier Hill Fire Dist	23,200 TO M		
	FULL MARKET VALUE	23,200				

112.050-1-33	2729 Cr 6 210 1 Family Res Hammond 1 404201	10,300	Basic Star 41854	0	112.050-1-33	1- 64-13.1
Hess David W	(gar U Const)	69,800	COUNTY TAXABLE VALUE	69,800		0 30,000
2729 County Route 6	FRNT 200.00 DPTH 300.00		TOWN TAXABLE VALUE	69,800		
Hammond, NY 13646	ACRES 1.50		SCHOOL TAXABLE VALUE	39,800		
	EAST-0161112 NRTH-1641478		AG001 Ag Dist #1	.00 MT		
	DEED BOOK 1093 PG-424		FD025 Brier Hill Fire Dist	69,800 TO M		
	FULL MARKET VALUE	69,800				

112.050-1-34	2711 Cr 6 270 Mfg housing Hammond 1 404201	5,900	COUNTY TAXABLE VALUE	29,800	112.050-1-34	1- 64-13.3
Greene Nancy			TOWN TAXABLE VALUE	29,800		
2641 County Route 6	121x100x110x100	29,800	SCHOOL TAXABLE VALUE	29,800		
Hammond, NY 13646	FRNT 121.00 DPTH 100.00		AG001 Ag Dist #1	.00 MT		
	EAST-0160926 NRTH-1641055		FD025 Brier Hill Fire Dist	29,800 TO M		
	DEED BOOK 963 PG-00635					
	FULL MARKET VALUE	29,800				

112.050-1-36	2770,2772 Cr 6 260 Seasonal res - WTRFNT Hammond 1 404201	41,500	COUNTY TAXABLE VALUE	62,000	112.050-1-36	1- 61- 6.1
Lescota John T			TOWN TAXABLE VALUE	62,000		
10 Starlit Dr	95x310x106x259	62,000	SCHOOL TAXABLE VALUE	62,000		
Middlesex, NJ 08846	FRNT 95.00 DPTH		FD025 Brier Hill Fire Dist	62,000 TO M		
	ACRES 0.60 BANK8888864					
	EAST-0162011 NRTH-1642077					
	DEED BOOK 2004 PG-15223					
	FULL MARKET VALUE	62,000				

STATE OF NEW YORK
 COUNTY - St Lawrence
 TOWN - Morristown
 SWIS - 406089

2 0 1 2 F I N A L A S S E S S M E N T R O L L
 T A X A B L E SECTION OF THE ROLL - 1

PAGE 598
 VALUATION DATE-JUL 01, 2011
 TAXABLE STATUS DATE-MAR 01, 2012

TAX MAP NUMBER SEQUENCE
 UNIFORM PERCENT OF VALUE IS 100.00
 UNIFORM PERCENT OF VALUE IS 100.00

TAX MAP PARCEL NUMBER	PROPERTY LOCATION & CLASS	ASSESSMENT	EXEMPTION CODE-----	COUNTY-----	TOWN-----	SCHOOL
CURRENT OWNERS NAME	SCHOOL DISTRICT	LAND	TAX DESCRIPTION	TAXABLE VALUE		
CURRENT OWNERS ADDRESS	PARCEL SIZE/GRID COORD	TOTAL	SPECIAL DISTRICTS			ACCOUNT NO.

112.050-1-37	2774 Cr 6 260 Seasonal res - WTRFNT		COUNTY TAXABLE VALUE	56,600		1- 61- 6.3
Holovics Richard M	Hammond 1 404201	30,600	TOWN TAXABLE VALUE	56,600		
Holovics Deborah L	Seas 50x333x55'wfx310	56,600	SCHOOL TAXABLE VALUE	56,600		
2774,2776 County Route 6	FRNT 55.00 DPTH 297.00		FD025 Brier Hill Fire Dist	56,600 TO M		
Morristown, NY 13664	BANK8888864					
	EAST-0162046 NRTH-1642141					
	DEED BOOK 2006 PG-6191					
	FULL MARKET VALUE	56,600				

112.050-1-38	2776 Cr 6 260 Seasonal res - WTRFNT		COUNTY TAXABLE VALUE	48,100		1- 61- 6.2
Holovics Richard M	Hammond 1 404201	27,600	TOWN TAXABLE VALUE	48,100		
Holovics Deborah L	141x373x55'wfx333	48,100	SCHOOL TAXABLE VALUE	48,100		
2776 County Route 6	FRNT 55.00 DPTH 353.00		FD025 Brier Hill Fire Dist	48,100 TO M		
Morristown, NY 13664	ACRES 0.67 BANK8888864					
	EAST-0162092 NRTH-1642193					
	DEED BOOK 2006 PG-6191					
	FULL MARKET VALUE	48,100				

112.050-1-39	7,11 Cedar Lane/prvt 210 1 Family Res - WTRFNT		Enhanced S 41834 0	0		1-100- 2.13
Schaefer William H	Hammond 1 404201	52,900	COUNTY TAXABLE VALUE	156,100		0 62,200
Schaefer Margaret	(Res & Workshop & Garage)	156,100	TOWN TAXABLE VALUE	156,100		
11 Cedar Ln	ACRES 2.84		SCHOOL TAXABLE VALUE	93,900		
Hammond, NY 13646	EAST-0161257 NRTH-1641102		FD025 Brier Hill Fire Dist	156,100 TO M		
	DEED BOOK 00974 PG-00904					
	FULL MARKET VALUE	156,100				

STATE OF NEW YORK
 COUNTY - St Lawrence
 TOWN - Morristown
 SWIS - 406089

2 0 1 2 F I N A L A S S E S S M E N T R O L L
 T A X A B L E SECTION OF THE ROLL - 1
 M A P S E C T I O N - 112
 S U B - S E C T I O N - 050
 UNIFORM PERCENT OF VALUE IS 100.00

PAGE 599
 VALUATION DATE-JUL 01, 2011
 TAXABLE STATUS DATE-MAR 01, 2012
 RPS150/V04/L015
 CURRENT DATE 6/14/2012

*** S P E C I A L D I S T R I C T S U M M A R Y ***

CODE	DISTRICT NAME	TOTAL PARCELS	EXTENSION TYPE	EXTENSION VALUE	AD VALOREM VALUE	EXEMPT AMOUNT	TAXABLE VALUE
AG001	Ag Dist #1		5 MOVTAX				
FD025	Brier Hill Fir	36	TOTAL M		2790,491		2790,491

*** S C H O O L D I S T R I C T S U M M A R Y ***

CODE	DISTRICT NAME	TOTAL PARCELS	ASSESSED LAND	ASSESSED TOTAL	EXEMPT AMOUNT	TOTAL TAXABLE	STAR AMOUNT	STAR TAXABLE
404201	Hammond 1	36	934,100	2790,491	3,000	2787,491	540,200	2247,291
	S U B - T O T A L	36	934,100	2790,491	3,000	2787,491	540,200	2247,291
	T O T A L	36	934,100	2790,491	3,000	2787,491	540,200	2247,291

*** S Y S T E M C O D E S S U M M A R Y ***

NO SYSTEM EXEMPTIONS AT THIS LEVEL

*** E X E M P T I O N S U M M A R Y ***

CODE	DESCRIPTION	TOTAL PARCELS	COUNTY	TOWN	SCHOOL
41121	Vet - Wart	1	12,000	12,000	
41131	Vet - Comb	2	40,000	40,000	
41141	Vet - Disa	1	50,437	50,437	
41690	RPTL466_f	1	3,000	3,000	3,000
41834	Enhanced S	6			420,200
41854	Basic Star	4			120,000
	T O T A L	15	105,437	105,437	543,200

STATE OF NEW YORK
COUNTY - St Lawrence
TOWN - Morristown
SWIS - 406089

2 0 1 2 F I N A L A S S E S S M E N T R O L L
T A X A B L E SECTION OF THE ROLL - 1
M A P S E C T I O N - 112
S U B - S E C T I O N - 050
UNIFORM PERCENT OF VALUE IS 100.00

PAGE 600
VALUATION DATE-JUL 01, 2011
TAXABLE STATUS DATE-MAR 01, 2012
RPS150/V04/L015
CURRENT DATE 6/14/2012

*** G R A N D T O T A L S ***

ROLL SEC	DESCRIPTION	TOTAL PARCELS	ASSESSED LAND	ASSESSED TOTAL	TAXABLE COUNTY	TAXABLE TOWN	TAXABLE SCHOOL	STAR TAXABLE
1	TAXABLE	36	934,100	2790,491	2685,054	2685,054	2787,491	2247,291

STATE OF NEW YORK
 COUNTY - St Lawrence
 TOWN - Morristown
 SWIS - 406089

2 0 1 2 F I N A L A S S E S S M E N T R O L L
 T A X A B L E SECTION OF THE ROLL - 1
 TAX MAP NUMBER SEQUENCE
 UNIFORM PERCENT OF VALUE IS 100.00
 UNIFORM PERCENT OF VALUE IS 100.00

PAGE 601
 VALUATION DATE-JUL 01, 2011
 TAXABLE STATUS DATE-MAR 01, 2012

TAX MAP PARCEL NUMBER	PROPERTY LOCATION & CLASS	ASSESSMENT	EXEMPTION CODE-----	COUNTY-----	TOWN-----	SCHOOL
CURRENT OWNERS NAME	SCHOOL DISTRICT	LAND	TAX DESCRIPTION	TAXABLE VALUE		
CURRENT OWNERS ADDRESS	PARCEL SIZE/GRID COORD	TOTAL	SPECIAL DISTRICTS	ACCOUNT NO.		

112.057-1-1	Cr 6 311 Res vac land		COUNTY TAXABLE VALUE	7,500		1-28-12.11
Dafoe Jason B	Hammond 1 404201	7,500	TOWN TAXABLE VALUE	7,500		
217 Denny St Apt 3	1.23A(D)	7,500	SCHOOL TAXABLE VALUE	7,500		
Ogdensburg, NY 13669	FRNT 185.00 DPTH		FD025 Brier Hill Fire Dist	7,500	TO M	
	ACRES 1.10					
	EAST-0158319 NRTH-1638331					
	DEED BOOK 2010 PG-5727					
	FULL MARKET VALUE	7,500				

112.057-1-2	2567 Cr 6 210 1 Family Res		Basic Star 41854	0		1- 28-12.2
Pledger Dale E	Hammond 1 404201	10,300	COUNTY TAXABLE VALUE	119,000		30,000
2563 County Route 6	174x134x68x154x277x250	119,000	TOWN TAXABLE VALUE	119,000		
Hammond, NY 13646-4119	FRNT 174.00 DPTH		SCHOOL TAXABLE VALUE	89,000		
	ACRES 1.40		FD025 Brier Hill Fire Dist	119,000	TO M	
	EAST-0158505 NRTH-1638509					
	DEED BOOK 2003 PG-4188					
	FULL MARKET VALUE	119,000				

112.057-1-3	2566A Cr 6 270 Mfg housing		COUNTY TAXABLE VALUE	17,100		1- 65-12.2
Brennan Shirley M	Hammond 1 404201	4,400	TOWN TAXABLE VALUE	17,100		
2566A County Route 6	Seas Trailer	17,100	SCHOOL TAXABLE VALUE	17,100		
Hammond, NY 13646	87x101x84x80		FD025 Brier Hill Fire Dist	17,100	TO M	
	FRNT 87.00 DPTH 91.00					
	EAST-0158715 NRTH-1638397					
	DEED BOOK 1087 PG-413					
	FULL MARKET VALUE	17,100				

112.057-1-4	2566B Cr 6 260 Seasonal res - WTRFNT		COUNTY TAXABLE VALUE	43,000		1- 65-12.1
Brennan Shirley M	Hammond 1 404201	28,000	TOWN TAXABLE VALUE	43,000		
2566A County Route 6	Seas Res & Mh	43,000	SCHOOL TAXABLE VALUE	43,000		
Hammond, NY 13646	84x122x95x77		FD025 Brier Hill Fire Dist	43,000	TO M	
	FRNT 95.00 DPTH 94.00					
	EAST-0158771 NRTH-1638318					
	DEED BOOK 1087 PG-413					
	FULL MARKET VALUE	43,000				

112.057-1-5	2566C Cr 6 260 Seasonal res - WTRFNT		COUNTY TAXABLE VALUE	48,300		1- 65-13.7
Updike Dixie J	Hammond 1 404201	22,500	TOWN TAXABLE VALUE	48,300		
12085 Southard Rd	Seas(95x123x55x51)	48,300	SCHOOL TAXABLE VALUE	48,300		
Cato, NY 13033	FRNT 55.00 DPTH 103.00		FD025 Brier Hill Fire Dist	48,300	TO M	
	EAST-0158708 NRTH-1638301					
	DEED BOOK 2002 PG-10908					
	FULL MARKET VALUE	48,300				

STATE OF NEW YORK
 COUNTY - St Lawrence
 TOWN - Morristown
 SWIS - 406089

2 0 1 2 F I N A L A S S E S S M E N T R O L L
 T A X A B L E SECTION OF THE ROLL - 1
 TAX MAP NUMBER SEQUENCE
 UNIFORM PERCENT OF VALUE IS 100.00
 UNIFORM PERCENT OF VALUE IS 100.00

PAGE 602
 VALUATION DATE-JUL 01, 2011
 TAXABLE STATUS DATE-MAR 01, 2012

TAX MAP PARCEL NUMBER	PROPERTY LOCATION & CLASS	ASSESSMENT	EXEMPTION CODE-----	COUNTY-----	TOWN-----	SCHOOL
CURRENT OWNERS NAME	SCHOOL DISTRICT	LAND	TAX DESCRIPTION	TAXABLE VALUE		
CURRENT OWNERS ADDRESS	PARCEL SIZE/GRID COORD	TOTAL	SPECIAL DISTRICTS	ACCOUNT NO.		

112.057-1-6	Cr 6 311 Res vac land		COUNTY TAXABLE VALUE	1,200		1-65-12.3
Brennan Shirley M	Hammond 1 404201	1,200	TOWN TAXABLE VALUE	1,200		
2566A County Route 6	FRNT 77.00 DPTH 68.00	1,200	SCHOOL TAXABLE VALUE	1,200		
Hammond, NY 13646	EAST-0158662 NRTH-1638354		FD025 Brier Hill Fire Dist	1,200	TO M	
	DEED BOOK 1087 PG-413					
	FULL MARKET VALUE	1,200				

112.057-1-7	2562 Cr 6 260 Seasonal res - WTRFNT		COUNTY TAXABLE VALUE	41,300		1- 65-13.4
Williamee Chris	Hammond 1 404201	26,400	TOWN TAXABLE VALUE	41,300		
Williamee Erihn R	Seas77x138x59x122	41,300	SCHOOL TAXABLE VALUE	41,300		
4462 County Road 4	FRNT 59.00 DPTH 130.00		FD025 Brier Hill Fire Dist	41,300	TO M	
Canandaigua, NY 14424	EAST-0158642 NRTH-1638276					
	DEED BOOK 2010 PG-17014					
	FULL MARKET VALUE	41,300				

112.057-1-8	2563 Cr 6 210 1 Family Res		COUNTY TAXABLE VALUE	21,000		1- 47-12
Pledger Dana	Hammond 1 404201	5,900	TOWN TAXABLE VALUE	21,000		
PO Box 265	96x138x93x134	21,000	SCHOOL TAXABLE VALUE	21,000		
Clayton, NY 13624	FRNT 96.00 DPTH 136.00		FD025 Brier Hill Fire Dist	21,000	TO M	
	EAST-0158462 NRTH-1638378					
PRIOR OWNER ON 3/01/2012	DEED BOOK 2012 PG-7533					
Pledger Dale E	FULL MARKET VALUE	21,000				

STATE OF NEW YORK
 COUNTY - St Lawrence
 TOWN - Morristown
 SWIS - 406089

2 0 1 2 F I N A L A S S E S S M E N T R O L L
 T A X A B L E SECTION OF THE ROLL - 1
 M A P S E C T I O N - 112
 S U B - S E C T I O N - 057
 UNIFORM PERCENT OF VALUE IS 100.00

PAGE 603
 VALUATION DATE-JUL 01, 2011
 TAXABLE STATUS DATE-MAR 01, 2012
 RPS150/V04/L015
 CURRENT DATE 6/14/2012

*** S P E C I A L D I S T R I C T S U M M A R Y ***

CODE	DISTRICT NAME	TOTAL PARCELS	EXTENSION TYPE	EXTENSION VALUE	AD VALOREM VALUE	EXEMPT AMOUNT	TAXABLE VALUE
FD025	Brier Hill Fir	8	TOTAL M		298,400		298,400

*** S C H O O L D I S T R I C T S U M M A R Y ***

CODE	DISTRICT NAME	TOTAL PARCELS	ASSESSED LAND	ASSESSED TOTAL	EXEMPT AMOUNT	TOTAL TAXABLE	STAR AMOUNT	STAR TAXABLE
404201	Hammond 1	8	106,200	298,400		298,400	30,000	268,400
	S U B - T O T A L	8	106,200	298,400		298,400	30,000	268,400
	T O T A L	8	106,200	298,400		298,400	30,000	268,400

*** S Y S T E M C O D E S S U M M A R Y ***

NO SYSTEM EXEMPTIONS AT THIS LEVEL

*** E X E M P T I O N S U M M A R Y ***

CODE	DESCRIPTION	TOTAL PARCELS	COUNTY	TOWN	SCHOOL
41854	Basic Star	1			30,000
	T O T A L	1			30,000

*** G R A N D T O T A L S ***

ROLL SEC	DESCRIPTION	TOTAL PARCELS	ASSESSED LAND	ASSESSED TOTAL	TAXABLE COUNTY	TAXABLE TOWN	TAXABLE SCHOOL	STAR TAXABLE
1	TAXABLE	8	106,200	298,400	298,400	298,400	298,400	268,400

STATE OF NEW YORK
 COUNTY - St Lawrence
 TOWN - Morristown
 SWIS - 406089

2 0 1 2 F I N A L A S S E S S M E N T R O L L
 T A X A B L E SECTION OF THE ROLL - 1
 TAX MAP NUMBER SEQUENCE
 UNIFORM PERCENT OF VALUE IS 100.00
 UNIFORM PERCENT OF VALUE IS 100.00

PAGE 604
 VALUATION DATE-JUL 01, 2011
 TAXABLE STATUS DATE-MAR 01, 2012

TAX MAP PARCEL NUMBER	PROPERTY LOCATION & CLASS	ASSESSMENT	EXEMPTION CODE-----	COUNTY-----	TOWN-----	SCHOOL
CURRENT OWNERS NAME	SCHOOL DISTRICT	LAND	TAX DESCRIPTION	TAXABLE VALUE		
CURRENT OWNERS ADDRESS	PARCEL SIZE/GRID COORD	TOTAL	SPECIAL DISTRICTS			ACCOUNT NO.

112.058-1-1	2619 Cr 6 210 1 Family Res Hammond 1 404201	8,800	COUNTY TAXABLE VALUE	59,400		1- 52-15
Bickelhaupt Daniel			TOWN TAXABLE VALUE	59,400		
2619 County Route 6	238x79x105x143x134	59,400	SCHOOL TAXABLE VALUE	59,400		
Hammond, NY 13646	FRNT 235.00 DPTH 124.00 EAST-0159613 NRTH-1639306 DEED BOOK 2010 PG-11134		AG001 Ag Dist #1 FD025 Brier Hill Fire Dist	.00 MT 59,400 TO M		
	FULL MARKET VALUE	59,400				

112.058-1-2	7 Walrath Rd 270 Mfg housing Hammond 1 404201	6,900	Enhanced S 41834	0	0	1- 24-14.2 0 19,800
Barley Beverly			COUNTY TAXABLE VALUE	19,800		
7 Walrath Rd	FRNT 100.00 DPTH 196.00	19,800	TOWN TAXABLE VALUE	19,800		
Hammond, NY 13646	ACRES 0.45 EAST-0159542 NRTH-1639388 DEED BOOK 1081 PG-310		SCHOOL TAXABLE VALUE AG001 Ag Dist #1 FD025 Brier Hill Fire Dist	0 .00 MT 19,800 TO M		
	FULL MARKET VALUE	19,800				

112.058-1-3	2627 Cr 6 270 Mfg housing Hammond 1 404201	10,300	COUNTY TAXABLE VALUE	40,100		1- 79-14.3
Bird Alice G			TOWN TAXABLE VALUE	40,100		
21 Cameron St	ACRES 1.50	40,100	SCHOOL TAXABLE VALUE	40,100		
Rochester, NY 14606-1744	EAST-0159780 NRTH-1639525 DEED BOOK 988 PG-416		FD025 Brier Hill Fire Dist	40,100 TO M		
	FULL MARKET VALUE	40,100				

112.058-1-4	2641 Cr 6 210 1 Family Res Hammond 1 404201	10,100	Vet - Wart 41121	0	9,780	1- 52- 3 9,780 0
Greene Helen M			Enhanced S 41834	0	0	0 62,200
Greene Nancy S	200x230x193x191	65,200	COUNTY TAXABLE VALUE	55,420		
2641 County Route 6	FRNT 200.00 DPTH		TOWN TAXABLE VALUE	55,420		
Hammond, NY 13646	ACRES 1.00 EAST-0159913 NRTH-1639686 DEED BOOK 1999 PG-7662		SCHOOL TAXABLE VALUE FD025 Brier Hill Fire Dist	3,000 65,200 TO M		
	FULL MARKET VALUE	65,200				

112.058-1-5	Cr 6 314 Rural vac<10 Hammond 1 404201	7,500	COUNTY TAXABLE VALUE	7,500		
O'Hara Genevieve E			TOWN TAXABLE VALUE	7,500		
2501 E. 14Th St	190x230	7,500	SCHOOL TAXABLE VALUE	7,500		
Lehigh Acres, FL 33972	FRNT 190.00 DPTH 230.00 ACRES 0.90 EAST-0160061 NRTH-1639855 DEED BOOK 1090 PG-1004		AG001 Ag Dist #1 FD025 Brier Hill Fire Dist	.00 MT 7,500 TO M		
	FULL MARKET VALUE	7,500				

STATE OF NEW YORK
 COUNTY - St Lawrence
 TOWN - Morristown
 SWIS - 406089

2 0 1 2 F I N A L A S S E S S M E N T R O L L
 T A X A B L E SECTION OF THE ROLL - 1
 TAX MAP NUMBER SEQUENCE
 UNIFORM PERCENT OF VALUE IS 100.00
 UNIFORM PERCENT OF VALUE IS 100.00

PAGE 605
 VALUATION DATE-JUL 01, 2011
 TAXABLE STATUS DATE-MAR 01, 2012

TAX MAP PARCEL NUMBER	PROPERTY LOCATION & CLASS	ASSESSMENT	EXEMPTION CODE-----	COUNTY-----	TOWN-----	SCHOOL
CURRENT OWNERS NAME	SCHOOL DISTRICT	LAND	TAX DESCRIPTION	TAXABLE VALUE		
CURRENT OWNERS ADDRESS	PARCEL SIZE/GRID COORD	TOTAL	SPECIAL DISTRICTS			ACCOUNT NO.

112.058-1-6	2642 Cr 6			112.058-1-6		*****
Deyo Douglas W	260 Seasonal res - WTRFNT		COUNTY TAXABLE VALUE	225,000		
Deyo Joanne R	Hammond 1 404201	51,200	TOWN TAXABLE VALUE	225,000		
70 Mills Rd	See 2006/15258	225,000	SCHOOL TAXABLE VALUE	225,000		
Walden, NY 12586	FRNT 170.00 DPTH		FD025 Brier Hill Fire Dist	225,000 TO M		
	ACRES 1.80					
	EAST-0160270 NRTH-1639578					
	DEED BOOK 2010 PG-15821					
	FULL MARKET VALUE	225,000				

112.058-1-7	Cr 6			112.058-1-7		*****
Deyo Douglas W	314 Rural vac<10 - WTRFNT		COUNTY TAXABLE VALUE	52,500		1- 80- 7
Deyo Joanne R	Hammond 1 404201	52,500	TOWN TAXABLE VALUE	52,500		
70 Mills Rd	See 2006/15258	52,500	SCHOOL TAXABLE VALUE	52,500		
Walden, NY 12586	FRNT 180.00 DPTH		FD025 Brier Hill Fire Dist	52,500 TO M		
	ACRES 1.80					
	EAST-0160184 NRTH-1639435					
	DEED BOOK 2010 PG-15821					
	FULL MARKET VALUE	52,500				

112.058-1-8	2638 Cr 6			112.058-1-8		*****
Willard David J	210 1 Family Res - WTRFNT		COUNTY TAXABLE VALUE	85,500		1-100- 1
Ogdensburg, NY 13669	Hammond 1 404201	42,300	TOWN TAXABLE VALUE	85,500		
	ACRES 1.10	85,500	SCHOOL TAXABLE VALUE	85,500		
	EAST-0160136 NRTH-1639266		FD025 Brier Hill Fire Dist	85,500 TO M		
	DEED BOOK 2009 PG-19945					
	FULL MARKET VALUE	85,500				

112.058-1-9	2628 Cr 6			112.058-1-9		*****
Scime Gerard	210 1 Family Res		Basic Star 41854	0		1- 41- 9&10
2628 County Route 6	Hammond 1 404201	10,300	COUNTY TAXABLE VALUE	56,300		0 30,000
Hammond, NY 13646	FRNT 239.00 DPTH	56,300	TOWN TAXABLE VALUE	56,300		
	ACRES 1.30		SCHOOL TAXABLE VALUE	26,300		
	EAST-0159913 NRTH-1639285		FD025 Brier Hill Fire Dist	56,300 TO M		
	DEED BOOK 1999 PG-9137					
	FULL MARKET VALUE	56,300				

112.058-1-10	2628A-F Cr 6			112.058-1-10		*****
Scime Gerard	417 Cottages - WTRFNT		COUNTY TAXABLE VALUE	185,000		
2628 County Route 6	Hammond 1 404201	63,600	TOWN TAXABLE VALUE	185,000		
Hammond, NY 13646	229'wf	185,000	SCHOOL TAXABLE VALUE	185,000		
	FRNT 229.00 DPTH		FD025 Brier Hill Fire Dist	185,000 TO M		
	ACRES 1.60					
	EAST-0160068 NRTH-1639101					
	DEED BOOK 1999 PG-9137					
	FULL MARKET VALUE	185,000				

STATE OF NEW YORK
 COUNTY - St Lawrence
 TOWN - Morristown
 SWIS - 406089

2 0 1 2 F I N A L A S S E S S M E N T R O L L
 T A X A B L E SECTION OF THE ROLL - 1

PAGE 606
 VALUATION DATE-JUL 01, 2011
 TAXABLE STATUS DATE-MAR 01, 2012

TAX MAP NUMBER SEQUENCE
 UNIFORM PERCENT OF VALUE IS 100.00
 UNIFORM PERCENT OF VALUE IS 100.00

TAX MAP PARCEL NUMBER	PROPERTY LOCATION & CLASS	ASSESSMENT	EXEMPTION CODE-----	COUNTY-----	TOWN-----	SCHOOL
CURRENT OWNERS NAME	SCHOOL DISTRICT	LAND	TAX DESCRIPTION	TAXABLE VALUE		
CURRENT OWNERS ADDRESS	PARCEL SIZE/GRID COORD	TOTAL	SPECIAL DISTRICTS			ACCOUNT NO.

112.058-1-11	2626 Cr 6 417 Cottages - WTRFNT Hammond 1 404201	63,700	COUNTY TAXABLE VALUE	437,000		1-109- 3
Wells Merle R Jr			TOWN TAXABLE VALUE	437,000		
2626 County Route 6	Also 1042/781 & 1094/923& 1999/19830	437,000	SCHOOL TAXABLE VALUE	437,000		
Hammond, NY 13646	196'ff Hgwy ACRES 2.64 EAST-0159793 NRTH-1639002 DEED BOOK 1030 PG-122 FULL MARKET VALUE 437,000		FD025 Brier Hill Fire Dist	437,000 TO M		

112.058-1-12	2606 Cr 6 417 Cottages - WTRFNT Hammond 1 404201	17,600	COUNTY TAXABLE VALUE	288,000		
Wells Merle R Jr			TOWN TAXABLE VALUE	288,000		
2626 County Route 6	8'wf	288,000	SCHOOL TAXABLE VALUE	288,000		
Hammond, NY 13646	FRNT 370.00 DPTH ACRES 1.90 EAST-0159540 NRTH-1638908 DEED BOOK 1999 PG-19833 FULL MARKET VALUE 288,000		AG001 Ag Dist #1	.00 MT		

112.058-1-13	2602 Cr 6 210 1 Family Res - WTRFNT Hammond 1 404201	47,300	COUNTY TAXABLE VALUE	80,000		1- 97- 4
Wells Merle R Jr			TOWN TAXABLE VALUE	80,000		
2626 County Route 6	73x350x148'wfx453	80,000	SCHOOL TAXABLE VALUE	80,000		
Hammond, NY 13646	FRNT 112.00 DPTH ACRES 1.00 EAST-0159441 NRTH-1638783 DEED BOOK 1999 PG-11766 FULL MARKET VALUE 80,000		FD025 Brier Hill Fire Dist	80,000 TO M		

112.058-1-14	2598 Cr 6 210 1 Family Res - WTRFNT Hammond 1 404201	42,300	COUNTY TAXABLE VALUE	117,200		1- 75- 2.1
Shoulette Steven			TOWN TAXABLE VALUE	117,200		
PO Box 66	100'wf	117,200	SCHOOL TAXABLE VALUE	117,200		
Hammond, NY 13646	ACRES 1.10 BANK8888830 EAST-0159366 NRTH-1638695 DEED BOOK 2005 PG-19162 FULL MARKET VALUE 117,200		AG001 Ag Dist #1	.00 MT		

STATE OF NEW YORK
 COUNTY - St Lawrence
 TOWN - Morristown
 SWIS - 406089

2 0 1 2 F I N A L A S S E S S M E N T R O L L
 T A X A B L E SECTION OF THE ROLL - 1

PAGE 607
 VALUATION DATE-JUL 01, 2011
 TAXABLE STATUS DATE-MAR 01, 2012

TAX MAP NUMBER SEQUENCE
 UNIFORM PERCENT OF VALUE IS 100.00
 UNIFORM PERCENT OF VALUE IS 100.00

TAX MAP PARCEL NUMBER	PROPERTY LOCATION & CLASS	ASSESSMENT	EXEMPTION CODE-----	COUNTY-----	TOWN-----	SCHOOL
CURRENT OWNERS NAME	SCHOOL DISTRICT	LAND	TAX DESCRIPTION	TAXABLE VALUE		
CURRENT OWNERS ADDRESS	PARCEL SIZE/GRID COORD	TOTAL	SPECIAL DISTRICTS	ACCOUNT NO.		
***** 112.058-2-1 *****						
2682 Cr 6					1-	73-12
112.058-2-1	210 1 Family Res - WTRFNT		Vet - Wart 41121	0	12,000	12,000 0
McLear Marvin B (Lu)	Hammond 1 404201	47,700	Enhanced S 41834	0	0	0 62,200
McLear Dorothy B (Lu)	160'wf	94,500	COUNTY TAXABLE VALUE		82,500	
2682 County Route 6	17x365x157x134x243x501		TOWN TAXABLE VALUE		82,500	
Hammond, NY 13646	FRNT 160.00 DPTH		SCHOOL TAXABLE VALUE		32,300	
	ACRES 0.71		FD025 Brier Hill Fire Dist		94,500	TO M
	EAST-0160981 NRTH-1640175					
	DEED BOOK 2004 PG-14306					
	FULL MARKET VALUE	94,500				

STATE OF NEW YORK
 COUNTY - St Lawrence
 TOWN - Morristown
 SWIS - 406089

2 0 1 2 F I N A L A S S E S S M E N T R O L L
 T A X A B L E SECTION OF THE ROLL - 1
 M A P S E C T I O N - 112
 S U B - S E C T I O N - 058
 U N I F O R M P E R C E N T O F V A L U E I S 100.00

PAGE 608
 VALUATION DATE-JUL 01, 2011
 TAXABLE STATUS DATE-MAR 01, 2012
 RPS150/V04/L015
 CURRENT DATE 6/14/2012

*** S P E C I A L D I S T R I C T S U M M A R Y ***

CODE	DISTRICT NAME	TOTAL PARCELS	EXTENSION TYPE	EXTENSION VALUE	AD VALOREM VALUE	EXEMPT AMOUNT	TAXABLE VALUE
AG001	Ag Dist #1		5 MOVTAX				
FD025	Brier Hill Fir	15	TOTAL M		1813,000		1813,000

*** S C H O O L D I S T R I C T S U M M A R Y ***

CODE	DISTRICT NAME	TOTAL PARCELS	ASSESSED LAND	ASSESSED TOTAL	EXEMPT AMOUNT	TOTAL TAXABLE	STAR AMOUNT	STAR TAXABLE
404201	Hammond 1	15	482,100	1813,000		1813,000	174,200	1638,800
	S U B - T O T A L	15	482,100	1813,000		1813,000	174,200	1638,800
	T O T A L	15	482,100	1813,000		1813,000	174,200	1638,800

*** S Y S T E M C O D E S S U M M A R Y ***

NO SYSTEM EXEMPTIONS AT THIS LEVEL

*** E X E M P T I O N S U M M A R Y ***

CODE	DESCRIPTION	TOTAL PARCELS	COUNTY	TOWN	SCHOOL
41121	Vet - Wart	2	21,780	21,780	
41834	Enhanced S	3			144,200
41854	Basic Star	1			30,000
	T O T A L	6	21,780	21,780	174,200

STATE OF NEW YORK
COUNTY - St Lawrence
TOWN - Morristown
SWIS - 406089

2 0 1 2 F I N A L A S S E S S M E N T R O L L
T A X A B L E SECTION OF THE ROLL - 1
M A P S E C T I O N - 112
S U B - S E C T I O N - 058
UNIFORM PERCENT OF VALUE IS 100.00

PAGE 609
VALUATION DATE-JUL 01, 2011
TAXABLE STATUS DATE-MAR 01, 2012
RPS150/V04/L015
CURRENT DATE 6/14/2012

*** G R A N D T O T A L S ***

ROLL SEC	DESCRIPTION	TOTAL PARCELS	ASSESSED LAND	ASSESSED TOTAL	TAXABLE COUNTY	TAXABLE TOWN	TAXABLE SCHOOL	STAR TAXABLE
1	TAXABLE	15	482,100	1813,000	1791,220	1791,220	1813,000	1638,800

STATE OF NEW YORK
 COUNTY - St Lawrence
 TOWN - Morristown
 SWIS - 406089

2 0 1 2 F I N A L A S S E S S M E N T R O L L
 T A X A B L E SECTION OF THE ROLL - 1
 TAX MAP NUMBER SEQUENCE
 UNIFORM PERCENT OF VALUE IS 100.00
 UNIFORM PERCENT OF VALUE IS 100.00

PAGE 610
 VALUATION DATE-JUL 01, 2011
 TAXABLE STATUS DATE-MAR 01, 2012

TAX MAP PARCEL NUMBER	PROPERTY LOCATION & CLASS	ASSESSMENT	EXEMPTION CODE-----	COUNTY-----	TOWN-----	SCHOOL
CURRENT OWNERS NAME	SCHOOL DISTRICT	LAND	TAX DESCRIPTION	TAXABLE VALUE		
CURRENT OWNERS ADDRESS	PARCEL SIZE/GRID COORD	TOTAL	SPECIAL DISTRICTS			ACCOUNT NO.

112.065-1-1	2546 Cr 6 210 1 Family Res - WTRFNT Hammond 1 404201	41,000	COUNTY TAXABLE VALUE	69,800		1- 70-15
Never Inn, LLC			TOWN TAXABLE VALUE	69,800		
95 East Ave	FRNT 104.00 DPTH	69,800	SCHOOL TAXABLE VALUE	69,800		
Attica, NY 14011	ACRES 1.20		FD025 Brier Hill Fire Dist	69,800 TO M		
	EAST-1583888 NRTH-1637926					
	DEED BOOK 2004 PG-8488					
	FULL MARKET VALUE	69,800				

112.065-1-2	2538 Cr 6 260 Seasonal res - WTRFNT Hammond 1 404201	34,900	COUNTY TAXABLE VALUE	67,600		1- 54-12
Hadsall Ronald L Jr			TOWN TAXABLE VALUE	67,600		
Hadsall Joyce J	121'wfx135x110x124	67,600	SCHOOL TAXABLE VALUE	67,600		
2290 Chick Rd	FRNT 121.00 DPTH 130.00		FD025 Brier Hill Fire Dist	67,600 TO M		
Darien Ctr, NY 14040	EAST-0158489 NRTH-1637793					
	DEED BOOK 1999 PG-17248					
	FULL MARKET VALUE	67,600				

112.065-1-3	2538B Cr 6 260 Seasonal res - WTRFNT Hammond 1 404201	42,900	COUNTY TAXABLE VALUE	83,600		1- 77- 9
Stockschlaeder Carl J (LU)			TOWN TAXABLE VALUE	83,600		
Stockschlaeder Evelyn A (LU)	155'wfxvar	83,600	SCHOOL TAXABLE VALUE	83,600		
% James Stockschlaeder	FRNT 155.00 DPTH		FD025 Brier Hill Fire Dist	83,600 TO M		
5418 Arbor Rd	ACRES 0.30					
Ontario, NY 14519	EAST-0158439 NRTH-1637678					
	DEED BOOK 2011 PG-19825					
	FULL MARKET VALUE	83,600				

112.065-1-4	2538A Cr 6 210 1 Family Res - WTRFNT Hammond 1 404201	39,700	Vet - Wart 41121	0	12,000	12,000 0
McLear Craig W			RPTL466_f 41690	0	3,000	3,000 3,000
2538A County Route 6	(vet Ex For D.j. Mclear)	100,800	Basic Star 41854	0	0	0 30,000
Hammond, NY 13646	Also 2000/13526		COUNTY TAXABLE VALUE	85,800		
	FRNT 99.00 DPTH		TOWN TAXABLE VALUE	85,800		
	ACRES 1.00		SCHOOL TAXABLE VALUE	67,800		
	EAST-0158291 NRTH-1637730		FD025 Brier Hill Fire Dist	100,800 TO M		
	DEED BOOK 2001 PG-17012					
	FULL MARKET VALUE	100,800				

112.065-1-5	2532 Cr 6 210 1 Family Res Hammond 1 404201	6,900	COUNTY TAXABLE VALUE	34,900		1- 38-12
McLear Craig W			TOWN TAXABLE VALUE	34,900		
2538A County Route 6	113x186x22x37x58x161	34,900	SCHOOL TAXABLE VALUE	34,900		
Hammond, NY 13646	FRNT 113.00 DPTH 153.00		FD025 Brier Hill Fire Dist	34,900 TO M		
	EAST-0158195 NRTH-1637645					
	DEED BOOK 2001 PG-17011					
	FULL MARKET VALUE	34,900				

STATE OF NEW YORK
 COUNTY - St Lawrence
 TOWN - Morristown
 SWIS - 406089

2 0 1 2 F I N A L A S S E S S M E N T R O L L
 T A X A B L E SECTION OF THE ROLL - 1
 TAX MAP NUMBER SEQUENCE
 UNIFORM PERCENT OF VALUE IS 100.00
 UNIFORM PERCENT OF VALUE IS 100.00

PAGE 611
 VALUATION DATE-JUL 01, 2011
 TAXABLE STATUS DATE-MAR 01, 2012

TAX MAP PARCEL NUMBER	PROPERTY LOCATION & CLASS	ASSESSMENT	EXEMPTION CODE-----	COUNTY-----	TOWN-----	SCHOOL
CURRENT OWNERS NAME	SCHOOL DISTRICT	LAND	TAX DESCRIPTION	TAXABLE VALUE		
CURRENT OWNERS ADDRESS	PARCEL SIZE/GRID COORD	TOTAL	SPECIAL DISTRICTS			ACCOUNT NO.

112.065-1-6	4 Mclear Rd/prvt 260 Seasonal res Hammond 1 404201	3,300	COUNTY TAXABLE VALUE	18,800		1- 69- 9
McLear Craig W	75x37x64x104	18,800	TOWN TAXABLE VALUE	18,800		
2538A County Route 6	FRNT 75.00 DPTH 65.00		SCHOOL TAXABLE VALUE	18,800		
Hammond, NY 13646	EAST-0158259 NRTH-1637557		FD025 Brier Hill Fire Dist	18,800 TO M		
	DEED BOOK 1089 PG-964					
	FULL MARKET VALUE	18,800				

112.065-1-7	5 Mclear Rd/prvt 260 Seasonal res - WTRFNT Hammond 1 404201	10,600	COUNTY TAXABLE VALUE	34,000		1- 73-10
McLear Craig W	22x127x46wfx12x68x77	34,000	TOWN TAXABLE VALUE	34,000		
2538A County Route 6	FRNT 46.00 DPTH		SCHOOL TAXABLE VALUE	34,000		
Hammond, NY 13646	ACRES 0.10		FD025 Brier Hill Fire Dist	34,000 TO M		
	EAST-0158332 NRTH-1637525					
	DEED BOOK 2001 PG-17046					
	FULL MARKET VALUE	34,000				

112.065-1-8	3 Mclear Rd/prvt 260 Seasonal res Hammond 1 404201	4,600	COUNTY TAXABLE VALUE	18,100		1- 97- 3
Rogers Dean A	94x103x77x68	18,100	TOWN TAXABLE VALUE	18,100		
Rogers Cheryl A	FRNT 94.00 DPTH 86.00		SCHOOL TAXABLE VALUE	18,100		
761 State Highway 37	EAST-0158259 NRTH-1637490		FD025 Brier Hill Fire Dist	18,100 TO M		
Hammond, NY 13646	DEED BOOK 1998 PG-13700					
	FULL MARKET VALUE	18,100				

112.065-1-9	2 Mclear Rd/prvt 260 Seasonal res Hammond 1 404201	1,400	COUNTY TAXABLE VALUE	17,200		1-109-13
McLear Craig W	32x120x45x50x133 Seas	17,200	TOWN TAXABLE VALUE	17,200		
2538A County Route 6	FRNT 32.00 DPTH		SCHOOL TAXABLE VALUE	17,200		
Hammond, NY 13646	ACRES 0.13		FD025 Brier Hill Fire Dist	17,200 TO M		
	EAST-0158273 NRTH-1637418					
	DEED BOOK 2001 PG-17047					
	FULL MARKET VALUE	17,200				

112.065-1-10	1 Mclear Rd/prvt 260 Seasonal res Hammond 1 404201	3,900	COUNTY TAXABLE VALUE	16,500		1- 57-13
Rogers Dean	62x133x52x108	16,500	TOWN TAXABLE VALUE	16,500		
Rogers Cheryl A	FRNT 62.00 DPTH 121.00		SCHOOL TAXABLE VALUE	16,500		
761 State Highway 37	EAST-0158267 NRTH-1637365		FD025 Brier Hill Fire Dist	16,500 TO M		
Hammond, NY 13646	DEED BOOK 2005 PG-1713					
	FULL MARKET VALUE	16,500				

STATE OF NEW YORK
 COUNTY - St Lawrence
 TOWN - Morristown
 SWIS - 406089

2 0 1 2 F I N A L A S S E S S M E N T R O L L
 T A X A B L E SECTION OF THE ROLL - 1

PAGE 612
 VALUATION DATE-JUL 01, 2011
 TAXABLE STATUS DATE-MAR 01, 2012

TAX MAP NUMBER SEQUENCE
 UNIFORM PERCENT OF VALUE IS 100.00
 UNIFORM PERCENT OF VALUE IS 100.00

TAX MAP PARCEL NUMBER	PROPERTY LOCATION & CLASS	ASSESSMENT	EXEMPTION CODE-----	COUNTY-----	TOWN-----	SCHOOL
CURRENT OWNERS NAME	SCHOOL DISTRICT	LAND	TAX DESCRIPTION	TAXABLE VALUE		
CURRENT OWNERS ADDRESS	PARCEL SIZE/GRID COORD	TOTAL	SPECIAL DISTRICTS			ACCOUNT NO.

112.065-1-11	4 Robs Lane/prvt 260 Seasonal res Hammond 1 404201	2,900	COUNTY TAXABLE VALUE	17,800		1- 87-15
Rogers Dean A	45x108x69x76 Seas	17,800	TOWN TAXABLE VALUE	17,800		
Rogers Cheryl A	FRNT 45.00 DPTH 92.00		SCHOOL TAXABLE VALUE	17,800		
761 State Highway 37	EAST-0158265 NRTH-1637315		FD025 Brier Hill Fire Dist	17,800 TO M		
Hammond, NY 13646	DEED BOOK 1094 PG-998					
	FULL MARKET VALUE	17,800				

112.065-1-12	3 Robs Lane/prvt 260 Seasonal res - WTRFNT Hammond 1 404201	5,000	COUNTY TAXABLE VALUE	16,900		1- 87-13
Rogers Dean A	62x93x130'wfx97 Seas	16,900	TOWN TAXABLE VALUE	16,900		
Rogers Cheryl A	FRNT 130.00 DPTH 70.00		SCHOOL TAXABLE VALUE	16,900		
761 State Highway 37	EAST-0158251 NRTH-1637226		FD025 Brier Hill Fire Dist	16,900 TO M		
Hammond, NY 13646	DEED BOOK 1094 PG-998					
	FULL MARKET VALUE	16,900				

112.065-1-13	2 Robs Lane/prvt 260 Seasonal res - WTRFNT Hammond 1 404201	3,000	COUNTY TAXABLE VALUE	16,355		1-100- 9
Rogers Dean A	79x97x80'wfx71	16,355	TOWN TAXABLE VALUE	16,355		
Rogers Cheryl A	FRNT 80.00 DPTH 84.00		SCHOOL TAXABLE VALUE	16,355		
761 State Highway 37	EAST-0158195 NRTH-1637167		FD025 Brier Hill Fire Dist	16,355 TO M		
Hammond, NY 13646	DEED BOOK 1094 PG-998					
	FULL MARKET VALUE	16,355				

112.065-1-14	1 Robs Lane/prvt 260 Seasonal res Hammond 1 404201	7,400	COUNTY TAXABLE VALUE	103,000		1- 87-14
Rogers Dean A	106x102x133x127x208 Seas	103,000	TOWN TAXABLE VALUE	103,000		
Rogers Cheryl A	FRNT 106.00 DPTH 241.00		SCHOOL TAXABLE VALUE	103,000		
761 State Highway 37	EAST-0158126 NRTH-1637317		FD025 Brier Hill Fire Dist	103,000 TO M		
Hammond, NY 13646	DEED BOOK 1094 PG-998					
	FULL MARKET VALUE	103,000				

112.065-1-15	2520 Cr 6 270 Mfg housing Hammond 1 404201	5,000	COUNTY TAXABLE VALUE	13,700		1- 88- 1
Rogers Dean A	FRNT 72.00 DPTH 167.00	13,700	TOWN TAXABLE VALUE	13,700		
Rogers Cheryl A	EAST-0158015 NRTH-1637440		SCHOOL TAXABLE VALUE	13,700		
761 State Highway 37	DEED BOOK 1094 PG-998		FD025 Brier Hill Fire Dist	13,700 TO M		
Hammond, NY 13646	FULL MARKET VALUE	13,700				

STATE OF NEW YORK
 COUNTY - St Lawrence
 TOWN - Morristown
 SWIS - 406089

2 0 1 2 F I N A L A S S E S S M E N T R O L L
 T A X A B L E SECTION OF THE ROLL - 1

PAGE 613
 VALUATION DATE-JUL 01, 2011
 TAXABLE STATUS DATE-MAR 01, 2012

TAX MAP NUMBER SEQUENCE
 UNIFORM PERCENT OF VALUE IS 100.00
 UNIFORM PERCENT OF VALUE IS 100.00

TAX MAP PARCEL NUMBER	PROPERTY LOCATION & CLASS	ASSESSMENT	EXEMPTION CODE-----	COUNTY-----	TOWN-----	SCHOOL
CURRENT OWNERS NAME	SCHOOL DISTRICT	LAND	TAX DESCRIPTION	TAXABLE VALUE		
CURRENT OWNERS ADDRESS	PARCEL SIZE/GRID COORD	TOTAL	SPECIAL DISTRICTS	ACCOUNT NO.		

112.065-1-16.1	2528 Cr 6 210 1 Family Res		COUNTY TAXABLE VALUE	80,000		1- 93-13
Langdon Catherine B (Lu)	Hammond 1 404201	7,600	TOWN TAXABLE VALUE	80,000		
3771 Washington Ave	Sold To Dean & Cheryl	80,000	SCHOOL TAXABLE VALUE	80,000		
St Joseph, MI 49085-9520	Rogers.		FD025 Brier Hill Fire Dist	80,000	TO M	
	FRNT 155.00 DPTH 125.00					
	EAST-0158076 NRTH-1637537					
	DEED BOOK 1094 PG-996					
	FULL MARKET VALUE	80,000				

112.065-1-16.2	Cr 6 314 Rural vac<10 - WTRFNT		COUNTY TAXABLE VALUE	42,100		
Rogers Dean A	Hammond 1 404201	42,100	TOWN TAXABLE VALUE	42,100		
Rogers Cheryl A	FRNT 100.00 DPTH 360.00	42,100	SCHOOL TAXABLE VALUE	42,100		
761 State Highway 37	EAST-0158172 NRTH-1637489		FD025 Brier Hill Fire Dist	42,100	TO M	
Hammond, NY 13646	DEED BOOK 1094 PG-998					
	FULL MARKET VALUE	42,100				

112.065-1-17	2523 Cr 6 270 Mfg housing		Basic Star 41854	0	0	1- 96- 3 8,400
Conklin Paula Lee (Lu)	Hammond 1 404201	5,600	COUNTY TAXABLE VALUE	8,400		
2523 County Route 6	100X115X100X115	8,400	TOWN TAXABLE VALUE	8,400		
Hammond, NY 13646	FRNT 100.00 DPTH 115.00		SCHOOL TAXABLE VALUE	0		
	EAST-0157914 NRTH-1637592		AG001 Ag Dist #1	.00	MT	
	DEED BOOK 2003 PG-2983		FD025 Brier Hill Fire Dist	8,400	TO M	
	FULL MARKET VALUE	8,400				

112.065-1-18	2533 Cr 6 270 Mfg housing		COUNTY TAXABLE VALUE	16,200		1- 95-15
Bowman Thomas J	Hammond 1 404201	5,800	TOWN TAXABLE VALUE	16,200		
Bowman Karrie B	101x150x146x155	16,200	SCHOOL TAXABLE VALUE	16,200		
PO Box 103	FRNT 101.00 DPTH 153.00		AG001 Ag Dist #1	.00	MT	
Hammond, NY 13646	EAST-0158042 NRTH-1637815		FD025 Brier Hill Fire Dist	16,200	TO M	
	DEED BOOK 2012 PG-2433					
	FULL MARKET VALUE	16,200				

112.065-1-19	2545 Cr 6 210 1 Family Res		Vet - Comb 41131	0	20,000	20,000 0
Bowman Thomas J	Hammond 1 404201	9,700	Vet - Disa 41141	0	23,000	23,000 0
Bowman Karrie B	175x330	92,000	Basic Star 41854	0	0	0 30,000
PO Box 103	FRNT 175.00 DPTH 280.00		COUNTY TAXABLE VALUE	49,000		
Hammond, NY 13646	ACRES 1.10		TOWN TAXABLE VALUE	49,000		
	EAST-0158088 NRTH-1638029		SCHOOL TAXABLE VALUE	62,000		
	DEED BOOK 1082 PG-1149		AG001 Ag Dist #1	.00	MT	
	FULL MARKET VALUE	92,000	FD025 Brier Hill Fire Dist	92,000	TO M	

STATE OF NEW YORK
 COUNTY - St Lawrence
 TOWN - Morristown
 SWIS - 406089

2 0 1 2 F I N A L A S S E S S M E N T R O L L
 T A X A B L E SECTION OF THE ROLL - 1
 TAX MAP NUMBER SEQUENCE
 UNIFORM PERCENT OF VALUE IS 100.00
 UNIFORM PERCENT OF VALUE IS 100.00

PAGE 614
 VALUATION DATE-JUL 01, 2011
 TAXABLE STATUS DATE-MAR 01, 2012

TAX MAP PARCEL NUMBER	PROPERTY LOCATION & CLASS	ASSESSMENT	EXEMPTION CODE-----	COUNTY-----	TOWN-----	SCHOOL
CURRENT OWNERS NAME	SCHOOL DISTRICT	LAND	TAX DESCRIPTION	TAXABLE VALUE		
CURRENT OWNERS ADDRESS	PARCEL SIZE/GRID COORD	TOTAL	SPECIAL DISTRICTS			ACCOUNT NO.

112.065-1-20	2547 Cr 6			112.065-1-20		*****
Bowman Thomas J	270 Mfg housing		COUNTY TAXABLE VALUE	35,000		
PO Box 103	Hammond 1 404201	10,200	TOWN TAXABLE VALUE	35,000		
Hammond, NY 13646	110x280x206x141x121x150	35,000	SCHOOL TAXABLE VALUE	35,000		
	FRNT 110.00 DPTH 280.00		AG001 Ag Dist #1	.00 MT		
	ACRES 1.10		FD025 Brier Hill Fire Dist	35,000 TO M		
	EAST-0158170 NRTH-1638203					
	DEED BOOK 2008 PG-1865					
	FULL MARKET VALUE	35,000				

112.065-1-21	2551 Cr 6			112.065-1-21		*****
Dafoe Irving	210 1 Family Res		COUNTY TAXABLE VALUE	20,900		1- 96- 1
Dafoe Patricia	Hammond 1 404201	6,000	TOWN TAXABLE VALUE	20,900		
217 Denny St	96x115x121x164	20,900	SCHOOL TAXABLE VALUE	20,900		
Ogdensburg, NY 13669	FRNT 96.00 DPTH 140.00		AG001 Ag Dist #1	.00 MT		
	ACRES 0.30		FD025 Brier Hill Fire Dist	20,900 TO M		
	EAST-0158283 NRTH-1638159					
	DEED BOOK 900 PG-223					
	FULL MARKET VALUE	20,900				

112.065-1-22	2554 Cr 6			112.065-1-22		*****
Lafave Dale W	210 1 Family Res		COUNTY TAXABLE VALUE	60,000		1- 65-13.2
19021 Geranium Rd	Hammond 1 404201	5,200	TOWN TAXABLE VALUE	60,000		
Ft Myers, FL 33967	168x48x9x12x127x27x38x35	60,000	SCHOOL TAXABLE VALUE	60,000		
	FRNT 168.00 DPTH 58.00		FD025 Brier Hill Fire Dist	60,000 TO M		
	ACRES 0.22					
	EAST-0158512 NRTH-1638171					
	DEED BOOK 1998 PG-10590					
	FULL MARKET VALUE	60,000				

112.065-1-23	2560 Cr 6			112.065-1-23		*****
McMannis Mary Jo & Etal	260 Seasonal res - WTRFNT		COUNTY TAXABLE VALUE	38,500		1- 65-13.2
12 Jamee Ln	Hammond 1 404201	25,300	TOWN TAXABLE VALUE	38,500		
Rochester, NY 14606	54x123x58x70x9x49 Seas	38,500	SCHOOL TAXABLE VALUE	38,500		
	FRNT 58.00 DPTH 121.00		FD025 Brier Hill Fire Dist	38,500 TO M		
	EAST-0158602 NRTH-1638237					
	DEED BOOK 2005 PG-1266					
	FULL MARKET VALUE	38,500				

112.065-1-24	2558 Cr 6			112.065-1-24		*****
Bristol Todd	260 Seasonal res - WTRFNT		COUNTY TAXABLE VALUE	144,500		1- 65-13.1
805 County Route 26	Hammond 1 404201	17,000	TOWN TAXABLE VALUE	144,500		
West Monroe, NY 13167-3147	60x56x59'wEx54	144,500	SCHOOL TAXABLE VALUE	144,500		
	FRNT 60.00 DPTH 55.00		FD025 Brier Hill Fire Dist	144,500 TO M		
	EAST-0158588 NRTH-1638173					
	DEED BOOK 2007 PG-12126					
	FULL MARKET VALUE	144,500				

STATE OF NEW YORK
 COUNTY - St Lawrence
 TOWN - Morristown
 SWIS - 406089

2 0 1 2 F I N A L A S S E S S M E N T R O L L
 T A X A B L E SECTION OF THE ROLL - 1

PAGE 615
 VALUATION DATE-JUL 01, 2011
 TAXABLE STATUS DATE-MAR 01, 2012

TAX MAP NUMBER SEQUENCE
 UNIFORM PERCENT OF VALUE IS 100.00
 UNIFORM PERCENT OF VALUE IS 100.00

TAX MAP PARCEL NUMBER	PROPERTY LOCATION & CLASS	ASSESSMENT	EXEMPTION CODE-----	COUNTY-----	TOWN-----	SCHOOL
CURRENT OWNERS NAME	SCHOOL DISTRICT	LAND	TAX DESCRIPTION	TAXABLE VALUE		
CURRENT OWNERS ADDRESS	PARCEL SIZE/GRID COORD	TOTAL	SPECIAL DISTRICTS			ACCOUNT NO.

112.065-1-25	2556 Cr 6			112.065-1-25		*****
Bristol Ronald V	260 Seasonal res - WTRFNT		COUNTY TAXABLE VALUE	58,500		1- 65- 13.6
Bristol Hannas I	Hammond 1 404201	18,000	TOWN TAXABLE VALUE	58,500		
36 Edgewood Dr	Seas(52x54x58x76 C)	58,500	SCHOOL TAXABLE VALUE	58,500		
Parish, NY 13131-3197	FRNT 58.00 DPTH 62.00		FD025 Brier Hill Fire Dist	58,500 TO M		
	EAST-0158556 NRTH-1638119					
	DEED BOOK 934 PG-147					
	FULL MARKET VALUE	58,500				

112.065-1-26	2550 Cr 6			112.065-1-26		*****
Schumacher Todd	260 Seasonal res - WTRFNT		COUNTY TAXABLE VALUE	34,800		1-65-13.3
Schumacher Michelle	Hammond 1 404201	17,400	TOWN TAXABLE VALUE	34,800		
3261 Lake Ave	(off Road)	34,800	SCHOOL TAXABLE VALUE	34,800		
Rochester, NY 14612	FRNT 38.00 DPTH 136.00		FD025 Brier Hill Fire Dist	34,800 TO M		
	ACRES 0.10					
	EAST-0158496 NRTH-1638087					
	DEED BOOK 2009 PG-945					
	FULL MARKET VALUE	34,800				

112.065-1-27	2548 Cr 6			112.065-1-27		*****
Adamczyk Louis S	260 Seasonal res - WTRFNT		COUNTY TAXABLE VALUE	52,600		1- 65-13.5
Adamczyk Carol	Hammond 1 404201	23,100	TOWN TAXABLE VALUE	52,600		
95 East Ave	49x62x79x111	52,600	SCHOOL TAXABLE VALUE	52,600		
Attica, NY 14011	FRNT 79.00 DPTH 70.00		FD025 Brier Hill Fire Dist	52,600 TO M		
	EAST-0158532 NRTH-1638029					
	DEED BOOK 1041 PG-27					
	FULL MARKET VALUE	52,600				

112.065-1-28	2514 Cr 6			112.065-1-28		*****
Gross Charles K	210 1 Family Res - WTRFNT		COUNTY TAXABLE VALUE	194,200		1- 28-10.2
8477 Poolsbrook Rd	Hammond 1 404201	42,300	TOWN TAXABLE VALUE	194,200		
Kirkville, NY 13082	FRNT 100.00 DPTH	194,200	SCHOOL TAXABLE VALUE	194,200		
	ACRES 1.00		FD025 Brier Hill Fire Dist	194,200 TO M		
	EAST-0158023 NRTH-1637216					
	DEED BOOK 1046 PG-1043					
	FULL MARKET VALUE	194,200				

112.065-2-1	2484C Cr 6			112.065-2-1		*****
McLear Melville L	312 Vac w/imprv - WTRFNT		COUNTY TAXABLE VALUE	27,500		1- 23- 7
McLear Janet E	Hammond 1 404201	27,200	TOWN TAXABLE VALUE	27,500		
2477 County Route 6	91x84x91x90	27,500	SCHOOL TAXABLE VALUE	27,500		
Hammond, NY 13646	FRNT 91.00 DPTH 87.00		FD025 Brier Hill Fire Dist	27,500 TO M		
	EAST-0157904 NRTH-1636879					
	DEED BOOK 2010 PG-4234					
	FULL MARKET VALUE	27,500				

STATE OF NEW YORK
 COUNTY - St Lawrence
 TOWN - Morristown
 SWIS - 406089

2 0 1 2 F I N A L A S S E S S M E N T R O L L
 T A X A B L E SECTION OF THE ROLL - 1
 TAX MAP NUMBER SEQUENCE
 UNIFORM PERCENT OF VALUE IS 100.00
 UNIFORM PERCENT OF VALUE IS 100.00

PAGE 616
 VALUATION DATE-JUL 01, 2011
 TAXABLE STATUS DATE-MAR 01, 2012

TAX MAP PARCEL NUMBER	PROPERTY LOCATION & CLASS	ASSESSMENT	EXEMPTION CODE-----	COUNTY-----	TOWN-----	SCHOOL
CURRENT OWNERS NAME	SCHOOL DISTRICT	LAND	TAX DESCRIPTION	TAXABLE VALUE		
CURRENT OWNERS ADDRESS	PARCEL SIZE/GRID COORD	TOTAL	SPECIAL DISTRICTS	ACCOUNT NO.		

112.065-2-2	2484B Cr 6			112.065-2-2	*****	
McLear Melville L	260 Seasonal res - WTRFNT		COUNTY TAXABLE VALUE			1- 23- 8
McLear Janet E	Hammond 1 404201	32,300	TOWN TAXABLE VALUE			
2477 County Route 6	96x90x89x140 Seas	69,800	SCHOOL TAXABLE VALUE			
Hammond, NY 13646	FRNT 96.00 DPTH 119.00		FD025 Brier Hill Fire Dist			
	EAST-0157838 NRTH-1636817					
	DEED BOOK 2010 PG-4234					
	FULL MARKET VALUE	69,800				

112.065-2-3	2468,2474, 2484A Cr 6			112.065-2-3	*****	
McLear Melville	417 Cottages - WTRFNT		COUNTY TAXABLE VALUE			1- 73-15
McLear Janet	Hammond 1 404201	176,800	TOWN TAXABLE VALUE			
2477 County Route 6	ACRES 8.90	422,000	SCHOOL TAXABLE VALUE			
Hammond, NY 13646	EAST-0157433 NRTH-1636546		FD025 Brier Hill Fire Dist			
	DEED BOOK 2012 PG-4830					
	FULL MARKET VALUE	422,000				

PRIOR OWNER ON 3/01/2012						
McLear Vincent						

STATE OF NEW YORK
 COUNTY - St Lawrence
 TOWN - Morristown
 SWIS - 406089

2 0 1 2 F I N A L A S S E S S M E N T R O L L
 T A X A B L E SECTION OF THE ROLL - 1
 M A P S E C T I O N - 112
 S U B - S E C T I O N - 065
 UNIFORM PERCENT OF VALUE IS 100.00

PAGE 617
 VALUATION DATE-JUL 01, 2011
 TAXABLE STATUS DATE-MAR 01, 2012
 RPS150/V04/L015
 CURRENT DATE 6/14/2012

*** S P E C I A L D I S T R I C T S U M M A R Y ***

CODE	DISTRICT NAME	TOTAL PARCELS	EXTENSION TYPE	EXTENSION VALUE	AD VALOREM VALUE	EXEMPT AMOUNT	TAXABLE VALUE
AG001	Ag Dist #1		5 MOVTAX				
FD025	Brier Hill Fir	32	TOTAL M		2026,055		2026,055

*** S C H O O L D I S T R I C T S U M M A R Y ***

CODE	DISTRICT NAME	TOTAL PARCELS	ASSESSED LAND	ASSESSED TOTAL	EXEMPT AMOUNT	TOTAL TAXABLE	STAR AMOUNT	STAR TAXABLE
404201	Hammond 1	32	684,100	2026,055	3,000	2023,055	68,400	1954,655
	S U B - T O T A L	32	684,100	2026,055	3,000	2023,055	68,400	1954,655
	T O T A L	32	684,100	2026,055	3,000	2023,055	68,400	1954,655

*** S Y S T E M C O D E S S U M M A R Y ***

NO SYSTEM EXEMPTIONS AT THIS LEVEL

*** E X E M P T I O N S U M M A R Y ***

CODE	DESCRIPTION	TOTAL PARCELS	COUNTY	TOWN	SCHOOL
41121	Vet - Wart	1	12,000	12,000	
41131	Vet - Comb	1	20,000	20,000	
41141	Vet - Disa	1	23,000	23,000	
41690	RPTL466_f	1	3,000	3,000	3,000
41854	Basic Star	3			68,400
	T O T A L	7	58,000	58,000	71,400

STATE OF NEW YORK
COUNTY - St Lawrence
TOWN - Morristown
SWIS - 406089

2 0 1 2 F I N A L A S S E S S M E N T R O L L
T A X A B L E SECTION OF THE ROLL - 1
M A P S E C T I O N - 112
S U B - S E C T I O N - 065
UNIFORM PERCENT OF VALUE IS 100.00

PAGE 618
VALUATION DATE-JUL 01, 2011
TAXABLE STATUS DATE-MAR 01, 2012
RPS150/V04/L015
CURRENT DATE 6/14/2012

*** G R A N D T O T A L S ***

ROLL SEC	DESCRIPTION	TOTAL PARCELS	ASSESSED LAND	ASSESSED TOTAL	TAXABLE COUNTY	TAXABLE TOWN	TAXABLE SCHOOL	STAR TAXABLE
1	TAXABLE	32	684,100	2026,055	1968,055	1968,055	2023,055	1954,655

STATE OF NEW YORK
 COUNTY - St Lawrence
 TOWN - Morristown
 SWIS - 406089

2 0 1 2 F I N A L A S S E S S M E N T R O L L
 T A X A B L E SECTION OF THE ROLL - 1
 TAX MAP NUMBER SEQUENCE
 UNIFORM PERCENT OF VALUE IS 100.00
 UNIFORM PERCENT OF VALUE IS 100.00

PAGE 619
 VALUATION DATE-JUL 01, 2011
 TAXABLE STATUS DATE-MAR 01, 2012

TAX MAP PARCEL NUMBER	PROPERTY LOCATION & CLASS	ASSESSMENT	EXEMPTION CODE-----	COUNTY-----	TOWN-----	SCHOOL
CURRENT OWNERS NAME	SCHOOL DISTRICT	LAND	TAX DESCRIPTION	TAXABLE VALUE		
CURRENT OWNERS ADDRESS	PARCEL SIZE/GRID COORD	TOTAL	SPECIAL DISTRICTS			ACCOUNT NO.
***** 112.072-1-1 *****						
	Off Cr 6					
112.072-1-1	311 Res vac land		COUNTY TAXABLE VALUE	3,000		
Sherron Rachelle L	Hammond 1 404201	3,000	TOWN TAXABLE VALUE	3,000		
2393 County Route 6	FRNT 190.00 DPTH	3,000	SCHOOL TAXABLE VALUE	3,000		
Hammond, NY 13646	ACRES 1.10		AG001 Ag Dist #1	.00 MT		
	EAST-0155698 NRTH-1635398		FD025 Brier Hill Fire Dist	3,000 TO M		
	DEED BOOK 2006 PG-17336					
	FULL MARKET VALUE	3,000				
***** 112.072-1-3 *****						
	2407 Cr 6					1- 43- 7 &9
112.072-1-3	210 1 Family Res		Basic Star 41854	0	0	30,000
Emrich Valerie E	Hammond 1 404201	11,200	COUNTY TAXABLE VALUE	57,000		
Sheen Daniel	FRNT 178.00 DPTH	57,000	TOWN TAXABLE VALUE	57,000		
2407 County Route 6	ACRES 4.40		SCHOOL TAXABLE VALUE	27,000		
Hammond, NY 13646-4118	EAST-0155849 NRTH-1635735		AG001 Ag Dist #1	.00 MT		
	DEED BOOK 2001 PG-11541		FD025 Brier Hill Fire Dist	57,000 TO M		
	FULL MARKET VALUE	57,000				
***** 112.072-1-4 *****						
	2397,2399 Cr 6					
112.072-1-4	270 Mfg housing		Basic Star 41854	0	0	18,200
Petrie Kristina L	Hammond 1 404201	9,300	COUNTY TAXABLE VALUE	18,200		
Petrie Donald L	125x350	18,200	TOWN TAXABLE VALUE	18,200		
% Kristina L Petrie	FRNT 125.00 DPTH 315.00		SCHOOL TAXABLE VALUE	0		
2399 County Route 6	ACRES 0.86		AG001 Ag Dist #1	.00 MT		
Hammond, NY 13646-3112	EAST-0155959 NRTH-1635319		FD025 Brier Hill Fire Dist	18,200 TO M		
	DEED BOOK 1999 PG-18967					
PRIOR OWNER ON 3/01/2012	FULL MARKET VALUE	18,200				
Petrie Kristina L						
***** 112.072-1-5 *****						
	2393 Cr 6					
112.072-1-5	270 Mfg housing		COUNTY TAXABLE VALUE	24,000		
Sherron Rachelle L	Hammond 1 404201	10,200	TOWN TAXABLE VALUE	24,000		
2393 County Route 6	FRNT 190.00 DPTH 315.00	24,000	SCHOOL TAXABLE VALUE	24,000		
Hammond, NY 13646	ACRES 1.30		AG001 Ag Dist #1	.00 MT		
	EAST-0155880 NRTH-1635189		FD025 Brier Hill Fire Dist	24,000 TO M		
	DEED BOOK 2001 PG-16949					
	FULL MARKET VALUE	24,000				
***** 112.072-1-6 *****						
	2380,2388, 2390,2394 Cr 6	75 PCT OF VALUE USED FOR EXEMPTION PURPOSES				1-60- 8.1
112.072-1-6	417 Cottages - WTRFNT		Vet - Comb 41131	0	20,000	20,000 0
Kennedy John C	Hammond 1 404201	87,800	Enhanced S 41834	0	0	62,200
PO Box 277	Also 1012/133	208,300	COUNTY TAXABLE VALUE	188,300		
Hammond, NY 13646	740'wf		TOWN TAXABLE VALUE	188,300		
	FRNT 740.00 DPTH		SCHOOL TAXABLE VALUE	146,100		
	ACRES 5.30		FD025 Brier Hill Fire Dist	208,300 TO M		
	EAST-0156005 NRTH-1634716					
	DEED BOOK 1035 PG-729					
	FULL MARKET VALUE	208,300				

STATE OF NEW YORK
 COUNTY - St Lawrence
 TOWN - Morristown
 SWIS - 406089

2 0 1 2 F I N A L A S S E S S M E N T R O L L
 T A X A B L E SECTION OF THE ROLL - 1

PAGE 620
 VALUATION DATE-JUL 01, 2011
 TAXABLE STATUS DATE-MAR 01, 2012

TAX MAP NUMBER SEQUENCE
 UNIFORM PERCENT OF VALUE IS 100.00
 UNIFORM PERCENT OF VALUE IS 100.00

TAX MAP PARCEL NUMBER	PROPERTY LOCATION & CLASS	ASSESSMENT	EXEMPTION CODE-----	COUNTY-----	TOWN-----	SCHOOL
CURRENT OWNERS NAME	SCHOOL DISTRICT	LAND	TAX DESCRIPTION	TAXABLE VALUE		
CURRENT OWNERS ADDRESS	PARCEL SIZE/GRID COORD	TOTAL	SPECIAL DISTRICTS	ACCOUNT NO.		

112.072-1-7	2368 Cr 6			112.072-1-7		*****
Mahon John F	270 Mfg housing - WTRFNT		COUNTY TAXABLE VALUE			1- 60- 8.11
Mahon Mary B	Hammond 1 404201	40,200	TOWN TAXABLE VALUE			
19 Northgate Dr	114'wfx397x254'rf	64,000	SCHOOL TAXABLE VALUE			
Voorhees, NJ 08043	FRNT 114.00 DPTH		FD025 Brier Hill Fire Dist		64,000 TO M	
	ACRES 1.90					
	EAST-0155784 NRTH-1634363					
	DEED BOOK 2011 PG-7666					
	FULL MARKET VALUE	64,000				

STATE OF NEW YORK
 COUNTY - St Lawrence
 TOWN - Morristown
 SWIS - 406089

2 0 1 2 F I N A L A S S E S S M E N T R O L L
 T A X A B L E SECTION OF THE ROLL - 1
 M A P S E C T I O N - 112
 S U B - S E C T I O N - 072
 UNIFORM PERCENT OF VALUE IS 100.00

PAGE 621
 VALUATION DATE-JUL 01, 2011
 TAXABLE STATUS DATE-MAR 01, 2012
 RPS150/V04/L015
 CURRENT DATE 6/14/2012

*** S P E C I A L D I S T R I C T S U M M A R Y ***

CODE	DISTRICT NAME	TOTAL PARCELS	EXTENSION TYPE	EXTENSION VALUE	AD VALOREM VALUE	EXEMPT AMOUNT	TAXABLE VALUE
AG001	Ag Dist #1		4 MOVTAX				
FD025	Brier Hill Fir		6 TOTAL M		374,500		374,500

*** S C H O O L D I S T R I C T S U M M A R Y ***

CODE	DISTRICT NAME	TOTAL PARCELS	ASSESSED LAND	ASSESSED TOTAL	EXEMPT AMOUNT	TOTAL TAXABLE	STAR AMOUNT	STAR TAXABLE
404201	Hammond 1	6	161,700	374,500		374,500	110,400	264,100
	S U B - T O T A L	6	161,700	374,500		374,500	110,400	264,100
	T O T A L	6	161,700	374,500		374,500	110,400	264,100

*** S Y S T E M C O D E S S U M M A R Y ***

NO SYSTEM EXEMPTIONS AT THIS LEVEL

*** E X E M P T I O N S U M M A R Y ***

CODE	DESCRIPTION	TOTAL PARCELS	COUNTY	TOWN	SCHOOL
41131	Vet - Comb	1	20,000	20,000	
41834	Enhanced S	1			62,200
41854	Basic Star	2			48,200
	T O T A L	4	20,000	20,000	110,400

STATE OF NEW YORK
COUNTY - St Lawrence
TOWN - Morristown
SWIS - 406089

2 0 1 2 F I N A L A S S E S S M E N T R O L L
T A X A B L E SECTION OF THE ROLL - 1
M A P S E C T I O N - 112
S U B - S E C T I O N - 072
UNIFORM PERCENT OF VALUE IS 100.00

PAGE 622
VALUATION DATE-JUL 01, 2011
TAXABLE STATUS DATE-MAR 01, 2012
RPS150/V04/L015
CURRENT DATE 6/14/2012

*** G R A N D T O T A L S ***

ROLL SEC	DESCRIPTION	TOTAL PARCELS	ASSESSED LAND	ASSESSED TOTAL	TAXABLE COUNTY	TAXABLE TOWN	TAXABLE SCHOOL	STAR TAXABLE
1	TAXABLE	6	161,700	374,500	354,500	354,500	374,500	264,100

STATE OF NEW YORK
 COUNTY - St Lawrence
 TOWN - Morristown
 SWIS - 406089

2 0 1 2 F I N A L A S S E S S M E N T R O L L
 T A X A B L E SECTION OF THE ROLL - 1

PAGE 623
 VALUATION DATE-JUL 01, 2011
 TAXABLE STATUS DATE-MAR 01, 2012

TAX MAP NUMBER SEQUENCE
 UNIFORM PERCENT OF VALUE IS 100.00
 UNIFORM PERCENT OF VALUE IS 100.00

TAX MAP PARCEL NUMBER	PROPERTY LOCATION & CLASS	ASSESSMENT	EXEMPTION CODE-----	COUNTY-----	TOWN-----	SCHOOL
CURRENT OWNERS NAME	SCHOOL DISTRICT	LAND	TAX DESCRIPTION	TAXABLE VALUE		
CURRENT OWNERS ADDRESS	PARCEL SIZE/GRID COORD	TOTAL	SPECIAL DISTRICTS			ACCOUNT NO.
***** 112.073-1-1 *****						
	2406 Cr 6					1- 31- 4
112.073-1-1	260 Seasonal res - WTRFNT		Enhanced S 41834	0	0	0 62,200
Emrich Lorraine (Lu)	Hammond 1 404201	34,100	COUNTY TAXABLE VALUE		75,700	
2406 County Route 6	65wfx314x65x320	75,700	TOWN TAXABLE VALUE		75,700	
Hammond, NY 13646	FRNT 65.00 DPTH 317.00		SCHOOL TAXABLE VALUE		13,500	
	EAST-0156252 NRTH-1635076		FD025 Brier Hill Fire Dist		75,700 TO M	
	DEED BOOK 2007 PG-10294					
	FULL MARKET VALUE	75,700				
***** 112.073-1-2 *****						
	Cr 6					
112.073-1-2	312 Vac w/imprv - WTRFNT		COUNTY TAXABLE VALUE		52,000	
Emrich Dianne M & Dawn R	Hammond 1 404201	49,000	TOWN TAXABLE VALUE		52,000	
Emrich Valerie M & Etal	FRNT 164.00 DPTH	52,000	SCHOOL TAXABLE VALUE		52,000	
%Lorraine Emrich	ACRES 1.00		FD025 Brier Hill Fire Dist		52,000 TO M	
2406 County Route 6	EAST-0156334 NRTH-1635145					
Hammond, NY 13646	DEED BOOK 2003 PG-10397					
	FULL MARKET VALUE	52,000				
***** 112.073-2-1 *****						
	2431 Cr 6					
112.073-2-1	311 Res vac land		COUNTY TAXABLE VALUE		10,700	
Hirsch Miranda M	Hammond 1 404201	10,700	TOWN TAXABLE VALUE		10,700	
Hirsch Joshua M	FRNT 150.00 DPTH	10,700	SCHOOL TAXABLE VALUE		10,700	
2426 County Route 6	ACRES 2.30 BANK8888856		AG001 Ag Dist #1		.00 MT	
Hammond, N Y, NY 13646-3113	EAST-0156461 NRTH-1636171		FD025 Brier Hill Fire Dist		10,700 TO M	
	DEED BOOK 2007 PG-18823					
	FULL MARKET VALUE	10,700				
***** 112.073-2-2 *****						
	2445 Cr 6					1- 93- 9
112.073-2-2	210 1 Family Res		Vet - Comb 41131	0	13,000	13,000 0
Martire Mabel (Lu)	Hammond 1 404201	10,300	Enhanced S 41834	0	0	0 52,000
2445 County Route 6	Sold To Kenneth Martire	52,000	COUNTY TAXABLE VALUE		39,000	
Hammond, NY 13646	FRNT 250.00 DPTH		TOWN TAXABLE VALUE		39,000	
	ACRES 1.50		SCHOOL TAXABLE VALUE		0	
	EAST-0156727 NRTH-1636134		AG001 Ag Dist #1		.00 MT	
	DEED BOOK 1096 PG-201		FD025 Brier Hill Fire Dist		52,000 TO M	
	FULL MARKET VALUE	52,000				
***** 112.073-2-3 *****						
	2450 Cr 6					1- 93- 8.2
112.073-2-3	270 Mfg housing - WTRFNT		COUNTY TAXABLE VALUE		34,200	
Koza Richard	Hammond 1 404201	10,300	TOWN TAXABLE VALUE		34,200	
PO Box 127	Seas Trailer	34,200	SCHOOL TAXABLE VALUE		34,200	
Lake Winola, PA 18625	202x78x220x41x34'wfx226		FD025 Brier Hill Fire Dist		34,200 TO M	
	FRNT 34.00 DPTH 226.00					
	EAST-0156988 NRTH-1636084					
	DEED BOOK 1999 PG-6428					
	FULL MARKET VALUE	34,200				

STATE OF NEW YORK
 COUNTY - St Lawrence
 TOWN - Morristown
 SWIS - 406089

2 0 1 2 F I N A L A S S E S S M E N T R O L L
 T A X A B L E SECTION OF THE ROLL - 1

PAGE 624
 VALUATION DATE-JUL 01, 2011
 TAXABLE STATUS DATE-MAR 01, 2012

TAX MAP NUMBER SEQUENCE
 UNIFORM PERCENT OF VALUE IS 100.00
 UNIFORM PERCENT OF VALUE IS 100.00

TAX MAP PARCEL NUMBER	PROPERTY LOCATION & CLASS	ASSESSMENT	EXEMPTION CODE-----	COUNTY-----	TOWN-----	SCHOOL
CURRENT OWNERS NAME	SCHOOL DISTRICT	LAND	TAX DESCRIPTION	TAXABLE VALUE		
CURRENT OWNERS ADDRESS	PARCEL SIZE/GRID COORD	TOTAL	SPECIAL DISTRICTS	ACCOUNT NO.		

112.073-2-4	2432 Cr 6			112.073-2-4		1- 93- 8.1
Davis Gary L	417 Cottages - WTRFNT	66,400	Basic Star 41854	0	0	30,000
Davis Carol A	Hammond 1 404201	158,900	COUNTY TAXABLE VALUE		158,900	
2432 County Route 6	ACRES 2.90		TOWN TAXABLE VALUE		158,900	
Hammond, NY 13646	EAST-0156798 NRTH-1635767		SCHOOL TAXABLE VALUE		128,900	
	DEED BOOK 1008 PG-800		FD025 Brier Hill Fire Dist		158,900 TO M	
	FULL MARKET VALUE	158,900				

STATE OF NEW YORK
 COUNTY - St Lawrence
 TOWN - Morristown
 SWIS - 406089

2 0 1 2 F I N A L A S S E S S M E N T R O L L
 T A X A B L E SECTION OF THE ROLL - 1
 M A P S E C T I O N - 112
 S U B - S E C T I O N - 073
 UNIFORM PERCENT OF VALUE IS 100.00

PAGE 625
 VALUATION DATE-JUL 01, 2011
 TAXABLE STATUS DATE-MAR 01, 2012
 RPS150/V04/L015
 CURRENT DATE 6/14/2012

*** S P E C I A L D I S T R I C T S U M M A R Y ***

CODE	DISTRICT NAME	TOTAL PARCELS	EXTENSION TYPE	EXTENSION VALUE	AD VALOREM VALUE	EXEMPT AMOUNT	TAXABLE VALUE
AG001	Ag Dist #1		2 MOVTAX				
FD025	Brier Hill Fir		6 TOTAL M		383,500		383,500

*** S C H O O L D I S T R I C T S U M M A R Y ***

CODE	DISTRICT NAME	TOTAL PARCELS	ASSESSED LAND	ASSESSED TOTAL	EXEMPT AMOUNT	TOTAL TAXABLE	STAR AMOUNT	STAR TAXABLE
404201	Hammond 1	6	180,800	383,500		383,500	144,200	239,300
	S U B - T O T A L	6	180,800	383,500		383,500	144,200	239,300
	T O T A L	6	180,800	383,500		383,500	144,200	239,300

*** S Y S T E M C O D E S S U M M A R Y ***

NO SYSTEM EXEMPTIONS AT THIS LEVEL

*** E X E M P T I O N S U M M A R Y ***

CODE	DESCRIPTION	TOTAL PARCELS	COUNTY	TOWN	SCHOOL
41131	Vet - Comb	1	13,000	13,000	
41834	Enhanced S	2			114,200
41854	Basic Star	1			30,000
	T O T A L	4	13,000	13,000	144,200

STATE OF NEW YORK
COUNTY - St Lawrence
TOWN - Morristown
SWIS - 406089

2 0 1 2 F I N A L A S S E S S M E N T R O L L
T A X A B L E SECTION OF THE ROLL - 1
M A P S E C T I O N - 112
S U B - S E C T I O N - 073
UNIFORM PERCENT OF VALUE IS 100.00

PAGE 626
VALUATION DATE-JUL 01, 2011
TAXABLE STATUS DATE-MAR 01, 2012
RPS150/V04/L015
CURRENT DATE 6/14/2012

*** G R A N D T O T A L S ***

ROLL SEC	DESCRIPTION	TOTAL PARCELS	ASSESSED LAND	ASSESSED TOTAL	TAXABLE COUNTY	TAXABLE TOWN	TAXABLE SCHOOL	STAR TAXABLE
1	TAXABLE	6	180,800	383,500	370,500	370,500	383,500	239,300

STATE OF NEW YORK
 COUNTY - St Lawrence
 TOWN - Morristown
 SWIS - 406089

2 0 1 2 F I N A L A S S E S S M E N T R O L L
 T A X A B L E SECTION OF THE ROLL - 1

PAGE 627
 VALUATION DATE-JUL 01, 2011
 TAXABLE STATUS DATE-MAR 01, 2012

TAX MAP NUMBER SEQUENCE
 UNIFORM PERCENT OF VALUE IS 100.00
 UNIFORM PERCENT OF VALUE IS 100.00

TAX MAP PARCEL NUMBER	PROPERTY LOCATION & CLASS	ASSESSMENT	EXEMPTION CODE-----	COUNTY-----	TOWN-----	SCHOOL
CURRENT OWNERS NAME	SCHOOL DISTRICT	LAND	TAX DESCRIPTION	TAXABLE VALUE		
CURRENT OWNERS ADDRESS	PARCEL SIZE/GRID COORD	TOTAL	SPECIAL DISTRICTS			ACCOUNT NO.

112.080-1-1.1	Cr 6 331 Com vac w/im - WTRFNT		COUNTY TAXABLE VALUE	39,800		1- 34-11.1
Clarke James K	Hammond 1 404201	11,600	TOWN TAXABLE VALUE	39,800		
1204 Carbon St	105'wf	39,800	SCHOOL TAXABLE VALUE	39,800		
Syracuse, NY 13208	ACRES 8.80		FD025 Brier Hill Fire Dist	39,800 TO M		
	EAST-0154088 NRTH-1632441					
	DEED BOOK 2010 PG-8731					
	FULL MARKET VALUE	39,800				

112.080-1-2	2281 Cr 6 210 1 Family Res		COUNTY TAXABLE VALUE	50,000		1- 71-13
Cobb Charles H	Hammond 1 404201	10,400	TOWN TAXABLE VALUE	50,000		
Cobb Mary H	FRNT 175.00 DPTH 448.00	50,000	SCHOOL TAXABLE VALUE	50,000		
110 Atwood Rd	ACRES 1.80		FD025 Brier Hill Fire Dist	50,000 TO M		
Brier Hill, NY 13614	EAST-0154292 NRTH-1632916					
	DEED BOOK 1113 PG-83					
	FULL MARKET VALUE	50,000				

112.080-1-3	Cr 6 312 Vac w/imprv		COUNTY TAXABLE VALUE	10,700		1-60-7.3
King Douglas A	Hammond 1 404201	7,100	TOWN TAXABLE VALUE	10,700		
King Doreen	150'wFx415x150x448	10,700	SCHOOL TAXABLE VALUE	10,700		
78 Dugal Rd	FRNT 150.00 DPTH		FD025 Brier Hill Fire Dist	10,700 TO M		
Tupper Lake, NY 12986	ACRES 1.40					
	EAST-0154449 NRTH-1633015					
	DEED BOOK 1105 PG-611					
	FULL MARKET VALUE	10,700				

112.080-2-1	Cr 6 312 Vac w/imprv - WTRFNT		COUNTY TAXABLE VALUE	1,000		1- 37-12
Dunn Leonard	Hammond 1 404201	1,000	TOWN TAXABLE VALUE	1,000		
Dunn Carol	80'wfx125x80x121	1,000	SCHOOL TAXABLE VALUE	1,000		
2229 County Route 6	FRNT 80.00 DPTH 123.00		FD025 Brier Hill Fire Dist	1,000 TO M		
Hammond, NY 13646	EAST-0154320 NRTH-1632274					
	DEED BOOK 1077 PG-303					
	FULL MARKET VALUE	1,000				

112.080-2-2	2266 Cr 6 260 Seasonal res - WTRFNT		COUNTY TAXABLE VALUE	48,900		1- 64-11
Bush Richard H Jr	Hammond 1 404201	20,600	TOWN TAXABLE VALUE	48,900		
4565 Grace Place	FRNT 43.00 DPTH 123.00	48,900	SCHOOL TAXABLE VALUE	48,900		
Jamesville, NY 13078	EAST-0154370 NRTH-1632340		FD025 Brier Hill Fire Dist	48,900 TO M		
	DEED BOOK 2003 PG-19914					
PRIOR OWNER ON 3/01/2012	FULL MARKET VALUE	48,900				
Bush Richard H Jr						

STATE OF NEW YORK
 COUNTY - St Lawrence
 TOWN - Morristown
 SWIS - 406089

2 0 1 2 F I N A L A S S E S S M E N T R O L L
 T A X A B L E SECTION OF THE ROLL - 1

PAGE 628
 VALUATION DATE-JUL 01, 2011
 TAXABLE STATUS DATE-MAR 01, 2012

TAX MAP NUMBER SEQUENCE
 UNIFORM PERCENT OF VALUE IS 100.00
 UNIFORM PERCENT OF VALUE IS 100.00

TAX MAP PARCEL NUMBER	PROPERTY LOCATION & CLASS	ASSESSMENT	EXEMPTION CODE-----	COUNTY-----	TOWN-----	SCHOOL
CURRENT OWNERS NAME	SCHOOL DISTRICT	LAND	TAX DESCRIPTION	TAXABLE VALUE		
CURRENT OWNERS ADDRESS	PARCEL SIZE/GRID COORD	TOTAL	SPECIAL DISTRICTS			ACCOUNT NO.

112.080-2-3	2268 Cr 6			112.080-2-3		1- 34-12
Owens William S	260 Seasonal res - WTRFNT		COUNTY TAXABLE VALUE	55,000		
Owens Wendy L	Hammond 1 404201	21,100	TOWN TAXABLE VALUE	55,000		
788 Coon Hollow Rd	FRNT 43.00 DPTH 130.00	55,000	SCHOOL TAXABLE VALUE	55,000		
Beaver Dams, NY 14812	EAST-0154362 NRTH-1632325		FD025 Brier Hill Fire Dist	55,000 TO M		
	DEED BOOK 2005 PG-19998					
	FULL MARKET VALUE	55,000				

112.080-2-4	2270 Cr 6			112.080-2-4		1- 99- 9
Schmidt Paul E	260 Seasonal res - WTRFNT		Enhanced S 41834 0	0	0	62,200
Schmidt Velma R	Hammond 1 404201	32,700	COUNTY TAXABLE VALUE	65,500		
2270 County Route 6	83'wf	65,500	TOWN TAXABLE VALUE	65,500		
Hammond, NY 13646	FRNT 83.00 DPTH 136.00		SCHOOL TAXABLE VALUE	3,300		
	EAST-0154423 NRTH-1632411		FD025 Brier Hill Fire Dist	65,500 TO M		
	DEED BOOK 2000 PG-20352					
	FULL MARKET VALUE	65,500				

112.080-2-5	2272 Cr 6			112.080-2-5		1- 45-14
Fitzwater Robert F	270 Mfg housing - WTRFNT		COUNTY TAXABLE VALUE	35,700		
1001 Charles St	Hammond 1 404201	29,900	TOWN TAXABLE VALUE	35,700		
Elmira, NY 14904	Seas Mh	35,700	SCHOOL TAXABLE VALUE	35,700		
	FRNT 62.00 DPTH 162.00		FD025 Brier Hill Fire Dist	35,700 TO M		
	EAST-0154459 NRTH-1632466					
	DEED BOOK 974 PG-1071					
	FULL MARKET VALUE	35,700				

112.080-2-6	2274,2274A Cr 6			112.080-2-6		1- 92- 4
Rogers Thomas G	270 Mfg housing - WTRFNT		COUNTY TAXABLE VALUE	47,700		
Rogers Faith	Hammond 1 404201	39,400	TOWN TAXABLE VALUE	47,700		
170 Orebed Rd	Seas Mh	47,700	SCHOOL TAXABLE VALUE	47,700		
Harrisville, NY 13648	70x92x166x27x237x165		FD025 Brier Hill Fire Dist	47,700 TO M		
	FRNT 237.00 DPTH 164.00					
	EAST-0154561 NRTH-1632535					
	DEED BOOK 1066 PG-499					
	FULL MARKET VALUE	47,700				

112.080-2-7	2280 Cr 6			112.080-2-7		1- 23- 2
Hemmingway Joseph C	210 1 Family Res		Vet - Comb 41131 0	15,400	15,400	0
Hemmingway Teresa S	Hammond 1 404201	5,300	Aged - All 41800 0	23,100	23,100	30,800
502 Willis Ave	FRNT 106.00 DPTH 94.00	61,600	Enhanced S 41834 0	0	0	30,800
Syracuse, NY 13204	EAST-0154513 NRTH-1632629		COUNTY TAXABLE VALUE	23,100		
	DEED BOOK 2001 PG-3041		TOWN TAXABLE VALUE	23,100		
	FULL MARKET VALUE	61,600	SCHOOL TAXABLE VALUE	0		
			FD025 Brier Hill Fire Dist	61,600 TO M		

STATE OF NEW YORK
 COUNTY - St Lawrence
 TOWN - Morristown
 SWIS - 406089

2 0 1 2 F I N A L A S S E S S M E N T R O L L
 T A X A B L E SECTION OF THE ROLL - 1

PAGE 629
 VALUATION DATE-JUL 01, 2011
 TAXABLE STATUS DATE-MAR 01, 2012

TAX MAP NUMBER SEQUENCE
 UNIFORM PERCENT OF VALUE IS 100.00
 UNIFORM PERCENT OF VALUE IS 100.00

TAX MAP PARCEL NUMBER	PROPERTY LOCATION & CLASS	ASSESSMENT	EXEMPTION CODE-----	COUNTY-----	TOWN-----	SCHOOL
CURRENT OWNERS NAME	SCHOOL DISTRICT	LAND	TAX DESCRIPTION	TAXABLE VALUE		
CURRENT OWNERS ADDRESS	PARCEL SIZE/GRID COORD	TOTAL	SPECIAL DISTRICTS	ACCOUNT NO.		
***** 112.080-2-8 *****						
	Off Cr 6					
112.080-2-8	314 Rural vac<10		COUNTY TAXABLE VALUE	1,400		
Hemingway Joseph J	Hammond 1 404201	1,400	TOWN TAXABLE VALUE	1,400		
Hemingway Teresa S	166x29x169	1,400	SCHOOL TAXABLE VALUE	1,400		
502 Willis Ave	FRNT 166.00 DPTH		FD025 Brier Hill Fire Dist	1,400	TO M	
Syracuse, NY 13204	ACRES 0.11					
	EAST-0154597 NRTH-1632636					
	DEED BOOK 2001 PG-15589					
	FULL MARKET VALUE	1,400				
***** 112.080-2-9 *****						
	2282 Cr 6					1- 23- 1
112.080-2-9	210 1 Family Res		COUNTY TAXABLE VALUE	43,000		
Bisig Kim Marie (Lu)	Hammond 1 404201	3,400	TOWN TAXABLE VALUE	43,000		
9963 NYS Route 178	FRNT 60.00 DPTH 95.00	43,000	SCHOOL TAXABLE VALUE	43,000		
Adams, NY 13605	EAST-0154560 NRTH-1632697		FD025 Brier Hill Fire Dist	43,000	TO M	
	DEED BOOK 2004 PG-14368					
	FULL MARKET VALUE	43,000				
***** 112.080-2-10 *****						
	Cr 6					1- 60-7.2
112.080-2-10	314 Rural vac<10 - WTRFNT		COUNTY TAXABLE VALUE	35,000		
Blanchard Steven I	Hammond 1 404201	35,000	TOWN TAXABLE VALUE	35,000		
Blanchard Bethany A	FRNT 100.00 DPTH 155.00	35,000	SCHOOL TAXABLE VALUE	35,000		
185 Sand St	BANK8888209		FD025 Brier Hill Fire Dist	35,000	TO M	
Hammond, NY 13646	EAST-0154642 NRTH-1632744					
	DEED BOOK 2001 PG-12239					
	FULL MARKET VALUE	35,000				
***** 112.080-2-11 *****						
	2290 Cr 6					
112.080-2-11	210 1 Family Res - WTRFNT		Basic Star 41854	0	0	0 30,000
Blanchard Steven I	Hammond 1 404201	42,100	COUNTY TAXABLE VALUE	153,300		
Blanchard Bethany A	150'wfx150x150x170	153,300	TOWN TAXABLE VALUE	153,300		
2290 County Route 6	FRNT 150.00 DPTH 150.00		SCHOOL TAXABLE VALUE	123,300		
Hammond, NY 13646	BANK8888209		FD025 Brier Hill Fire Dist	153,300	TO M	
	EAST-0154695 NRTH-1632849					
	DEED BOOK 2001 PG-12239					
	FULL MARKET VALUE	153,300				
***** 112.080-2-12 *****						
	Cr 6					
112.080-2-12	314 Rural vac<10 - WTRFNT		COUNTY TAXABLE VALUE	20,500		
Blanchard Steven I	Hammond 1 404201	20,500	TOWN TAXABLE VALUE	20,500		
Blanchard Bethany A	40'wfx170x40x145	20,500	SCHOOL TAXABLE VALUE	20,500		
185 Sand St	FRNT 40.00 DPTH 145.00		AG001 Ag Dist #1	.00	MT	
Hammond, NY 13646	BANK8888209		FD025 Brier Hill Fire Dist	20,500	TO M	
	EAST-0154755 NRTH-1632934					
	DEED BOOK 2001 PG-12239					
	FULL MARKET VALUE	20,500				

STATE OF NEW YORK
 COUNTY - St Lawrence
 TOWN - Morristown
 SWIS - 406089

2 0 1 2 F I N A L A S S E S S M E N T R O L L
 T A X A B L E SECTION OF THE ROLL - 1

PAGE 630
 VALUATION DATE-JUL 01, 2011
 TAXABLE STATUS DATE-MAR 01, 2012

TAX MAP NUMBER SEQUENCE
 UNIFORM PERCENT OF VALUE IS 100.00
 UNIFORM PERCENT OF VALUE IS 100.00

TAX MAP PARCEL NUMBER	PROPERTY LOCATION & CLASS	ASSESSMENT	EXEMPTION CODE-----	COUNTY-----	TOWN-----	SCHOOL
CURRENT OWNERS NAME	SCHOOL DISTRICT	LAND	TAX DESCRIPTION	TAXABLE VALUE		
CURRENT OWNERS ADDRESS	PARCEL SIZE/GRID COORD	TOTAL	SPECIAL DISTRICTS			ACCOUNT NO.

112.080-2-13	2296 Cr 6			112.080-2-13		*****
Plante Richard	210 1 Family Res - WTRFNT		COUNTY TAXABLE VALUE	187,700		
Plante Janice	Hammond 1 404201	48,200	TOWN TAXABLE VALUE	187,700		
98 Chasterfield-Arneytown Rd	FRNT 200.00 DPTH 155.00	187,700	SCHOOL TAXABLE VALUE	187,700		
Wrightstown, NJ 08562	ACRES 0.70		FD025 Brier Hill Fire Dist	187,700 TO M		
	EAST-0154810 NRTH-1633037					
	DEED BOOK 1053 PG-1113					
	FULL MARKET VALUE	187,700				

112.080-2-14	2308 Cr 6			112.080-2-14		*****
Mack Harry J	210 1 Family Res - WTRFNT		COUNTY TAXABLE VALUE	121,300		
1213 State Rd	Hammond 1 404201	54,500	TOWN TAXABLE VALUE	121,300		
Webster, NY 14580	220'wfx165x216x190	121,300	SCHOOL TAXABLE VALUE	121,300		
	ACRES 1.77		AG001 Ag Dist #1	.00 MT		
	EAST-0154942 NRTH-1633213		FD025 Brier Hill Fire Dist	121,300 TO M		
	DEED BOOK 1998 PG-6638					
	FULL MARKET VALUE	121,300				

112.080-2-16.1	Cr 6			112.080-2-16.1		*****
Mack Harry J	314 Rural vac<10 - WTRFNT		COUNTY TAXABLE VALUE	48,800		
1213 State Rd	Hammond 1 404201	48,800	TOWN TAXABLE VALUE	48,800		
Webster, NY 14580	115'wfx211x110x248	48,800	SCHOOL TAXABLE VALUE	48,800		
	FRNT 115.00 DPTH 230.00		AG001 Ag Dist #1	.00 MT		
	ACRES 0.87		FD025 Brier Hill Fire Dist	48,800 TO M		
	EAST-0155053 NRTH-1633349					
	DEED BOOK 2001 PG-4651					
	FULL MARKET VALUE	48,800				

112.080-2-17	2330 Cr 6			112.080-2-17		*****
Elsner Henry J	270 Mfg housing - WTRFNT		COUNTY TAXABLE VALUE	63,500		
5064 Bunch Rd	Hammond 1 404201	54,300	TOWN TAXABLE VALUE	63,500		
Summerfield, NC 27358	FRNT 216.00 DPTH 232.00	63,500	SCHOOL TAXABLE VALUE	63,500		
	ACRES 1.00		AG001 Ag Dist #1	.00 MT		
	EAST-0155149 NRTH-1633506		FD025 Brier Hill Fire Dist	63,500 TO M		
	DEED BOOK 2004 PG-16960					
	FULL MARKET VALUE	63,500				

112.080-3-1	Cr 6			112.080-3-1		*****
King Douglas A	314 Rural vac<10 - WTRFNT		COUNTY TAXABLE VALUE	11,600		
King Doreen J	Hammond 1 404201	11,600	TOWN TAXABLE VALUE	11,600		
78 Dugal Rd	7/04sp40000	11,600	SCHOOL TAXABLE VALUE	11,600		
Tupper Lake, NY 12986	156'wfx310x148x364		AG001 Ag Dist #1	.00 MT		
	FRNT 156.00 DPTH		FD025 Brier Hill Fire Dist	11,600 TO M		
	ACRES 1.20					
	EAST-0155394 NRTH-1633780					
	DEED BOOK 2004 PG-15162					
	FULL MARKET VALUE	11,600				

STATE OF NEW YORK
 COUNTY - St Lawrence
 TOWN - Morristown
 SWIS - 406089

2 0 1 2 F I N A L A S S E S S M E N T R O L L
 T A X A B L E SECTION OF THE ROLL - 1

PAGE 631
 VALUATION DATE-JUL 01, 2011
 TAXABLE STATUS DATE-MAR 01, 2012

TAX MAP NUMBER SEQUENCE
 UNIFORM PERCENT OF VALUE IS 100.00
 UNIFORM PERCENT OF VALUE IS 100.00

TAX MAP PARCEL NUMBER	PROPERTY LOCATION & CLASS	ASSESSMENT	EXEMPTION CODE-----	COUNTY-----	TOWN-----	SCHOOL
CURRENT OWNERS NAME	SCHOOL DISTRICT	LAND	TAX DESCRIPTION	TAXABLE VALUE		
CURRENT OWNERS ADDRESS	PARCEL SIZE/GRID COORD	TOTAL	SPECIAL DISTRICTS	ACCOUNT NO.		

112.080-3-2	2348 Cr 6			112.080-3-2		1- 60- 8
King Douglas	260 Seasonal res - WTRFNT		COUNTY TAXABLE VALUE	99,200		
King Doreen J	Hammond 1 404201	23,500	TOWN TAXABLE VALUE	99,200		
78 Dugal Rd	Under Const	99,200	SCHOOL TAXABLE VALUE	99,200		
Tupper Lake, NY 12986	513'wf		FD025 Brier Hill Fire Dist	99,200 TO M		
	FRNT 200.00 DPTH 200.00					
	EAST-0155632 NRTH-1634058					
	DEED BOOK 1015 PG-1080					
	FULL MARKET VALUE	99,200				

STATE OF NEW YORK
 COUNTY - St Lawrence
 TOWN - Morristown
 SWIS - 406089

2 0 1 2 F I N A L A S S E S S M E N T R O L L
 T A X A B L E SECTION OF THE ROLL - 1
 M A P S E C T I O N - 112
 S U B - S E C T I O N - 080
 UNIFORM PERCENT OF VALUE IS 100.00

PAGE 632
 VALUATION DATE-JUL 01, 2011
 TAXABLE STATUS DATE-MAR 01, 2012
 RPS150/V04/L015
 CURRENT DATE 6/14/2012

*** S P E C I A L D I S T R I C T S U M M A R Y ***

CODE	DISTRICT NAME	TOTAL PARCELS	EXTENSION TYPE	EXTENSION VALUE	AD VALOREM VALUE	EXEMPT AMOUNT	TAXABLE VALUE
AG001	Ag Dist #1		5 MOVTAX				
FD025	Brier Hill Fir	21	TOTAL M		1201,200		1201,200

*** S C H O O L D I S T R I C T S U M M A R Y ***

CODE	DISTRICT NAME	TOTAL PARCELS	ASSESSED LAND	ASSESSED TOTAL	EXEMPT AMOUNT	TOTAL TAXABLE	STAR AMOUNT	STAR TAXABLE
404201	Hammond 1	21	522,400	1201,200	30,800	1170,400	123,000	1047,400
	S U B - T O T A L	21	522,400	1201,200	30,800	1170,400	123,000	1047,400
	T O T A L	21	522,400	1201,200	30,800	1170,400	123,000	1047,400

*** S Y S T E M C O D E S S U M M A R Y ***

NO SYSTEM EXEMPTIONS AT THIS LEVEL

*** E X E M P T I O N S U M M A R Y ***

CODE	DESCRIPTION	TOTAL PARCELS	COUNTY	TOWN	SCHOOL
41131	Vet - Comb	1	15,400	15,400	
41800	Aged - All	1	23,100	23,100	30,800
41834	Enhanced S	2			93,000
41854	Basic Star	1			30,000
	T O T A L	5	38,500	38,500	153,800

STATE OF NEW YORK
COUNTY - St Lawrence
TOWN - Morristown
SWIS - 406089

2 0 1 2 F I N A L A S S E S S M E N T R O L L
T A X A B L E SECTION OF THE ROLL - 1
M A P S E C T I O N - 112
S U B - S E C T I O N - 080
UNIFORM PERCENT OF VALUE IS 100.00

PAGE 633
VALUATION DATE-JUL 01, 2011
TAXABLE STATUS DATE-MAR 01, 2012
RPS150/V04/L015
CURRENT DATE 6/14/2012

*** G R A N D T O T A L S ***

ROLL SEC	DESCRIPTION	TOTAL PARCELS	ASSESSED LAND	ASSESSED TOTAL	TAXABLE COUNTY	TAXABLE TOWN	TAXABLE SCHOOL	STAR TAXABLE
1	TAXABLE	21	522,400	1201,200	1162,700	1162,700	1170,400	1047,400

STATE OF NEW YORK
 COUNTY - St Lawrence
 TOWN - Morristown
 SWIS - 406089

2 0 1 2 F I N A L A S S E S S M E N T R O L L
 T A X A B L E SECTION OF THE ROLL - 1

PAGE 634
 VALUATION DATE-JUL 01, 2011
 TAXABLE STATUS DATE-MAR 01, 2012

TAX MAP NUMBER SEQUENCE
 UNIFORM PERCENT OF VALUE IS 100.00
 UNIFORM PERCENT OF VALUE IS 100.00

TAX MAP PARCEL NUMBER	PROPERTY LOCATION & CLASS	ASSESSMENT	EXEMPTION CODE-----	COUNTY-----	TOWN-----	SCHOOL
CURRENT OWNERS NAME	SCHOOL DISTRICT	LAND	TAX DESCRIPTION	TAXABLE VALUE		
CURRENT OWNERS ADDRESS	PARCEL SIZE/GRID COORD	TOTAL	SPECIAL DISTRICTS	ACCOUNT NO.		

113.003-4-1	Petrie Isl 314 Rural vac<10 - WTRFNT		COUNTY TAXABLE VALUE	113.003-4-1	*****	1- 28- 2
Lindquist Mark Terry	Hammond 1 404201	560	TOWN TAXABLE VALUE			
822 Hunters Valley Rd	Petrie Island	560	SCHOOL TAXABLE VALUE			
Liverpool, PA 17045	ACRES 0.50		FD025 Brier Hill Fire Dist			560 TO M
	EAST-0169596 NRTH-1637509					
	DEED BOOK 992 PG-00710					
	FULL MARKET VALUE	560				

113.003-5-1	Big Island/lot 8 314 Rural vac<10 - WTRFNT		COUNTY TAXABLE VALUE	113.003-5-1	*****	1- 52- 9
Griebsch Ernest	Hammond 1 404201	16,000	TOWN TAXABLE VALUE			
25 Edith St	ACRES 0.50	16,000	SCHOOL TAXABLE VALUE			
Gouverneur, NY 13642	EAST-0168570 NRTH-1632705		FD025 Brier Hill Fire Dist			16,000 TO M
	DEED BOOK 726 PG-00442					
	FULL MARKET VALUE	16,000				

113.003-6-1	Stone Quarry Isl 314 Rural vac<10 - WTRFNT		COUNTY TAXABLE VALUE	113.003-6-1	*****	1- 52- 8
Griebsch Ernest	Hammond 1 404201	4,000	TOWN TAXABLE VALUE			
25 Edith St	Stone Quarry Island	4,000	SCHOOL TAXABLE VALUE			
Gouverneur, NY 13642	ACRES 0.10		FD025 Brier Hill Fire Dist			4,000 TO M
	EAST-0170392 NRTH-1636152					
	DEED BOOK 726 PG-00440					
	FULL MARKET VALUE	4,000				

STATE OF NEW YORK
 COUNTY - St Lawrence
 TOWN - Morristown
 SWIS - 406089

2 0 1 2 F I N A L A S S E S S M E N T R O L L
 T A X A B L E SECTION OF THE ROLL - 1

PAGE 636
 VALUATION DATE-JUL 01, 2011
 TAXABLE STATUS DATE-MAR 01, 2012

TAX MAP NUMBER SEQUENCE
 UNIFORM PERCENT OF VALUE IS 100.00
 UNIFORM PERCENT OF VALUE IS 100.00

TAX MAP PARCEL NUMBER	PROPERTY LOCATION & CLASS	ASSESSMENT	EXEMPTION CODE-----	COUNTY-----	TOWN-----	SCHOOL
CURRENT OWNERS NAME	SCHOOL DISTRICT	LAND	TAX DESCRIPTION	TAXABLE VALUE		
CURRENT OWNERS ADDRESS	PARCEL SIZE/GRID COORD	TOTAL	SPECIAL DISTRICTS	ACCOUNT NO.		

127.001-3-5	Off Cr 6			127.001-3-5		1-104- 4
Aldrich Chris	323 Vacant rural		COUNTY TAXABLE VALUE	10,000		
4322 State Highway 3	Hammond 1 404201	10,000	TOWN TAXABLE VALUE	10,000		
PO Box 207	ACRES 30.70	10,000	SCHOOL TAXABLE VALUE	10,000		
Star Lake, NY 13690	EAST-0155349 NRTH-1630064		FD025 Brier Hill Fire Dist	10,000	TO M	
	DEED BOOK 2004 PG-765					
	FULL MARKET VALUE	10,000				

127.001-3-6	Cr 6			127.001-3-6		1- 73-14
McLear Melville	323 Vacant rural		COUNTY TAXABLE VALUE	5,700		
McLear Janet	Hammond 1 404201	5,700	TOWN TAXABLE VALUE	5,700		
2477 County Route 6	ACRES 17.60	5,700	SCHOOL TAXABLE VALUE	5,700		
Hammond, NY 13646	EAST-0154370 NRTH-1631384		FD025 Brier Hill Fire Dist	5,700	TO M	
	DEED BOOK 2012 PG-4830					
	FULL MARKET VALUE	5,700				

PRIOR OWNER ON 3/01/2012						
McLear Vincent						

STATE OF NEW YORK
 COUNTY - St Lawrence
 TOWN - Morristown
 SWIS - 406089

2 0 1 2 F I N A L A S S E S S M E N T R O L L
 T A X A B L E SECTION OF THE ROLL - 1

PAGE 638
 VALUATION DATE-JUL 01, 2011
 TAXABLE STATUS DATE-MAR 01, 2012

TAX MAP NUMBER SEQUENCE
 UNIFORM PERCENT OF VALUE IS 100.00
 UNIFORM PERCENT OF VALUE IS 100.00

TAX MAP PARCEL NUMBER	PROPERTY LOCATION & CLASS	ASSESSMENT	EXEMPTION CODE	COUNTY	TOWN	SCHOOL
CURRENT OWNERS NAME	SCHOOL DISTRICT	LAND	TAX DESCRIPTION	TAXABLE VALUE		
CURRENT OWNERS ADDRESS	PARCEL SIZE/GRID COORD	TOTAL	SPECIAL DISTRICTS			ACCOUNT NO.

127.002-4-1	Bowman Isl 260 Seasonal res - WTRFNT		COUNTY TAXABLE VALUE	55,000		1-105- 4
Walker Duaine (Lu)	Hammond 1 404201	37,800	TOWN TAXABLE VALUE	55,000		
Attn: Walker Andrew S	Lu To Duaine L Walker	55,000	SCHOOL TAXABLE VALUE	55,000		
134 Elaine Dr	ACRES 6.60		FD025 Brier Hill Fire Dist	55,000 TO M		
Binghamton, NY 13905	EAST-0157362 NRTH-1631633					
	DEED BOOK 993 PG-00122					
	FULL MARKET VALUE	55,000				

127.002-4-2	Hogback Isl 314 Rural vac<10 - WTRFNT		COUNTY TAXABLE VALUE	8,000		1- 73- 9
Krogh Guy K	Hammond 1 404201	8,000	TOWN TAXABLE VALUE	8,000		
Krogh Terrisue R	1620-Island	8,000	SCHOOL TAXABLE VALUE	8,000		
16 East Meadow Dr	ACRES 0.50		FD025 Brier Hill Fire Dist	8,000 TO M		
Ithaca, NY 14850	EAST-0157968 NRTH-1631263					
	DEED BOOK 2012 PG-844					
	FULL MARKET VALUE	8,000				

127.002-4-3.1	Eustis Isl 314 Rural vac<10 - WTRFNT		COUNTY TAXABLE VALUE	39,000		1- 44- 3.1
Weseloh Constance E & Etal	Hammond 1 404201	39,000	TOWN TAXABLE VALUE	39,000		
Attn:Barry Shay (Trustee)	Also Crystal Island &	39,000	SCHOOL TAXABLE VALUE	39,000		
At Alliance Bank	Three Pine &		FD025 Brier Hill Fire Dist	39,000 TO M		
120 Madison St Ste 1800	Pagoda Islands					
Syracuse, NY 13202	ACRES 7.00					
	EAST-0159003 NRTH-1630701					
	DEED BOOK 1056 PG-1098					
	FULL MARKET VALUE	39,000				

127.002-4-5	Rush Bed Isl 260 Seasonal res - WTRFNT		COUNTY TAXABLE VALUE	44,400		1- 80-11
Jantzi Mary Ellen	Hammond 1 404201	21,000	TOWN TAXABLE VALUE	44,400		
Connelly John P	Also Watch &	44,400	SCHOOL TAXABLE VALUE	44,400		
3751 Rock Fish Rd	Lookout Islands		FD025 Brier Hill Fire Dist	44,400 TO M		
Grottors, VA 24441	ACRES 1.00					
	EAST-0157996 NRTH-1629602					
	DEED BOOK 1044 PG-00373					
	FULL MARKET VALUE	44,400				

127.002-4-8	Perry Pt 323 Vacant rural		COUNTY TAXABLE VALUE	3,100		1- 56- 5
Hollister William S	Hammond 1 404201	3,100	TOWN TAXABLE VALUE	3,100		
340 Wooster Rd	ACRES 9.40	3,100	SCHOOL TAXABLE VALUE	3,100		
Hammond, NY 13646	EAST-0157196 NRTH-1627474		FD025 Brier Hill Fire Dist	3,100 TO M		
	DEED BOOK 2008 PG-19442					
	FULL MARKET VALUE	3,100				

STATE OF NEW YORK
 COUNTY - St Lawrence
 TOWN - Morristown
 SWIS - 406089

2 0 1 2 F I N A L A S S E S S M E N T R O L L
 T A X A B L E SECTION OF THE ROLL - 1

PAGE 639
 VALUATION DATE-JUL 01, 2011
 TAXABLE STATUS DATE-MAR 01, 2012

TAX MAP NUMBER SEQUENCE
 UNIFORM PERCENT OF VALUE IS 100.00
 UNIFORM PERCENT OF VALUE IS 100.00

TAX MAP PARCEL NUMBER	PROPERTY LOCATION & CLASS	ASSESSMENT	EXEMPTION CODE-----	COUNTY-----	TOWN-----	SCHOOL
CURRENT OWNERS NAME	SCHOOL DISTRICT	LAND	TAX DESCRIPTION	TAXABLE VALUE		
CURRENT OWNERS ADDRESS	PARCEL SIZE/GRID COORD	TOTAL	SPECIAL DISTRICTS	ACCOUNT NO.		

127.002-4-10	Stink Pt 314 Rural vac<10 - WTRFNT		COUNTY TAXABLE VALUE	127.002-4-10	*****	1- 23- 9
Stewart Donald W	Hammond 1 404201	8,000	TOWN TAXABLE VALUE			
5444 Jerome St	FRNT 380.00 DPTH 95.00	8,000	SCHOOL TAXABLE VALUE			
Brewerton, NY 13029	EAST-0157057 NRTH-1629310		FD025 Brier Hill Fire Dist			8,000 TO M
	DEED BOOK 2002 PG-13398					
	FULL MARKET VALUE	8,000				

127.002-4-11	Shot Point/lonesome Bay 323 Vacant rural		COUNTY TAXABLE VALUE	127.002-4-11	*****	1- 79- 8
Norman Kathy	Hammond 1 404201	7,600	TOWN TAXABLE VALUE			
117 North Norton St	ACRES 23.40	7,600	SCHOOL TAXABLE VALUE			
Corunna, MI 48817	EAST-0157155 NRTH-1628558		FD025 Brier Hill Fire Dist			7,600 TO M
	DEED BOOK 1076 PG-591					
	FULL MARKET VALUE	7,600				

127.002-5-1	1 Elizabeth Island 260 Seasonal res - WTRFNT		COUNTY TAXABLE VALUE	127.002-5-1	*****	1- 94-15
Elizabeth Island Trust	Hammond 1 404201	50,100	TOWN TAXABLE VALUE			
Attn: Gordon Oppegard	2 Seas Res	120,000	SCHOOL TAXABLE VALUE			
2722 13th Ave South	ACRES 4.70		FD025 Brier Hill Fire Dist			120,000 TO M
Minneapolis, MN 55407	EAST-0163703 NRTH-1631609					
	DEED BOOK 2002 PG-19470					
	FULL MARKET VALUE	120,000				

127.002-5-2	2 Elizabeth Island 260 Seasonal res - WTRFNT		COUNTY TAXABLE VALUE	127.002-5-2	*****	1- 44- 2
Weseloh Constance E & Etal	Hammond 1 404201	48,300	TOWN TAXABLE VALUE			
Attn:Barry Shay (Trustee)	Seasonal	137,200	SCHOOL TAXABLE VALUE			
At Alliance Bank	ACRES 4.10		FD025 Brier Hill Fire Dist			137,200 TO M
120 Madison St Ste 1800	EAST-0163576 NRTH-1631015					
Syracuse, NY 13202	DEED BOOK 1056 PG-1098					
	FULL MARKET VALUE	137,200				

127.002-5-3	1 Big Island 260 Seasonal res - WTRFNT		COUNTY TAXABLE VALUE	127.002-5-3	*****	1-108-15
Williams Millicent	Hammond 1 404201	25,200	TOWN TAXABLE VALUE			
4588 Kinney Gulf Rd	ACRES 2.40	47,200	SCHOOL TAXABLE VALUE			
Cortland, NY 13045-9158	EAST-0166442 NRTH-1628762		FD025 Brier Hill Fire Dist			47,200 TO M
	DEED BOOK 725 PG-00097					
	FULL MARKET VALUE	47,200				

STATE OF NEW YORK
 COUNTY - St Lawrence
 TOWN - Morristown
 SWIS - 406089

2 0 1 2 F I N A L A S S E S S M E N T R O L L
 T A X A B L E SECTION OF THE ROLL - 1

PAGE 640
 VALUATION DATE-JUL 01, 2011
 TAXABLE STATUS DATE-MAR 01, 2012

TAX MAP NUMBER SEQUENCE
 UNIFORM PERCENT OF VALUE IS 100.00
 UNIFORM PERCENT OF VALUE IS 100.00

TAX MAP PARCEL NUMBER	PROPERTY LOCATION & CLASS	ASSESSMENT	EXEMPTION CODE	COUNTY	TOWN	SCHOOL
CURRENT OWNERS NAME	SCHOOL DISTRICT	LAND	TAX DESCRIPTION	TAXABLE VALUE		
CURRENT OWNERS ADDRESS	PARCEL SIZE/GRID COORD	TOTAL	SPECIAL DISTRICTS			ACCOUNT NO.
***** 127.002-5-5 *****						
127.002-5-5	Big Island/lot 3					1- 57-14
Jensen Betty Young	323 Vacant rural		COUNTY TAXABLE VALUE	21,000		
% John Jensen	Hammond 1 404201	21,000	TOWN TAXABLE VALUE	21,000		
1122 Glenn View Rd	FRNT 267.00 DPTH	21,000	SCHOOL TAXABLE VALUE	21,000		
Birmingham, AL 35222	ACRES 45.90		FD025 Brier Hill Fire Dist	21,000 TO M		
	EAST-0166773 NRTH-1630079					
	DEED BOOK 348 PG-00129					
	FULL MARKET VALUE	21,000				
***** 127.002-5-6 *****						
127.002-5-6	11 Big Island					1- 57-15
Jensen Betty	260 Seasonal res - WTRFNT		COUNTY TAXABLE VALUE	20,000		
%John Jensen	Hammond 1 404201	9,100	TOWN TAXABLE VALUE	20,000		
1122 Glenn View Rd	270x250x205 Seasonal	20,000	SCHOOL TAXABLE VALUE	20,000		
Birmingham, AL 35222	FRNT 270.00 DPTH		FD025 Brier Hill Fire Dist	20,000 TO M		
	ACRES 0.50					
	EAST-0166874 NRTH-1629350					
	DEED BOOK 841 PG-00212					
	FULL MARKET VALUE	20,000				
***** 127.002-5-7 *****						
127.002-5-7	Big Island/lot 10					1-112-13
Westcott Melissa M	314 Rural vac<10 - WTRFNT		COUNTY TAXABLE VALUE	4,000		
PO Box 28	Hammond 1 404201	4,000	TOWN TAXABLE VALUE	4,000		
Morristown, NY 13664	130x94x103x115 Vacant	4,000	SCHOOL TAXABLE VALUE	4,000		
	FRNT 130.00 DPTH 104.00		FD025 Brier Hill Fire Dist	4,000 TO M		
	EAST-0167144 NRTH-1629903					
	DEED BOOK 2011 PG-17996					
	FULL MARKET VALUE	4,000				
***** 127.002-5-8 *****						
127.002-5-8	4 Big Island					1- 96- 2
Snyder Lee A (Lu)	260 Seasonal res - WTRFNT		COUNTY TAXABLE VALUE	29,800		
Attn: Linda J Wilton	Hammond 1 404201	17,200	TOWN TAXABLE VALUE	29,800		
1957 Route 9H	280x165x179x25 Seasonal	29,800	SCHOOL TAXABLE VALUE	29,800		
Hudson, NY 12534	FRNT 280.00 DPTH		FD025 Brier Hill Fire Dist	29,800 TO M		
	ACRES 0.60					
	EAST-0166207 NRTH-1629960					
	DEED BOOK 2003 PG-5952					
	FULL MARKET VALUE	29,800				
***** 127.002-5-11 *****						
127.002-5-11	Belle Isl					1-112-15
Reynolds Randy L	314 Rural vac<10 - WTRFNT		COUNTY TAXABLE VALUE	5,200		
Reynolds Rebecca	Hammond 1 404201	5,200	TOWN TAXABLE VALUE	5,200		
3572 County Route 6	480-Island	5,200	SCHOOL TAXABLE VALUE	5,200		
Hammond, NY 13646	ACRES 0.13		FD025 Brier Hill Fire Dist	5,200 TO M		
	EAST-0167493 NRTH-1627909					
	DEED BOOK 2008 PG-11902					
	FULL MARKET VALUE	5,200				

STATE OF NEW YORK
 COUNTY - St Lawrence
 TOWN - Morristown
 SWIS - 406089

2 0 1 2 F I N A L A S S E S S M E N T R O L L
 T A X A B L E SECTION OF THE ROLL - 1
 TAX MAP NUMBER SEQUENCE
 UNIFORM PERCENT OF VALUE IS 100.00
 UNIFORM PERCENT OF VALUE IS 100.00

PAGE 641
 VALUATION DATE-JUL 01, 2011
 TAXABLE STATUS DATE-MAR 01, 2012

TAX MAP PARCEL NUMBER	PROPERTY LOCATION & CLASS	ASSESSMENT	EXEMPTION CODE-----	COUNTY-----	TOWN-----	SCHOOL
CURRENT OWNERS NAME	SCHOOL DISTRICT	LAND	TAX DESCRIPTION	TAXABLE VALUE		
CURRENT OWNERS ADDRESS	PARCEL SIZE/GRID COORD	TOTAL	SPECIAL DISTRICTS			ACCOUNT NO.

127.002-5-12	Cox Isl (Bay Isl) 260 Seasonal res - WTRFNT		COUNTY TAXABLE VALUE	29,600		1- 99-14
Beicke Paul	Hammond 1 404201	10,000	TOWN TAXABLE VALUE	29,600		
Beicke Marilyn	ACRES 0.30	29,600	SCHOOL TAXABLE VALUE	29,600		
7730 Hallock Rd	EAST-0167582 NRTH-1627248		FD025 Brier Hill Fire Dist	29,600 TO M		
Holcomb, NY 14469	DEED BOOK 00973 PG-00234					
	FULL MARKET VALUE	29,600				

127.002-5-13	Conger Isl 260 Seasonal res - WTRFNT		COUNTY TAXABLE VALUE	84,400		1- 36- 1
Conger Mrs Drew	Hammond 1 404201	46,800	TOWN TAXABLE VALUE	84,400		
247 Laws Brook Rd Apt 312	ACRES 9.60	84,400	SCHOOL TAXABLE VALUE	84,400		
Concord, MA 01742	EAST-0163731 NRTH-1624826		FD025 Brier Hill Fire Dist	84,400 TO M		
	DEED BOOK 881 PG-00984					
PRIOR OWNER ON 3/01/2012	FULL MARKET VALUE	84,400				
Conger Mrs Drew						

127.002-5-15	9 Big Island 260 Seasonal res - WTRFNT		COUNTY TAXABLE VALUE	32,700		1- 60-15
Young Clinton N	Hammond 1 404201	17,200	TOWN TAXABLE VALUE	32,700		
Young Ellen	360x91x232 Seas	32,700	SCHOOL TAXABLE VALUE	32,700		
40 Mitchell Rd	FRNT 360.00 DPTH		FD025 Brier Hill Fire Dist	32,700 TO M		
Heuvelton, NY 13654	ACRES 0.60					
	EAST-0167617 NRTH-1630685					
	DEED BOOK 2002 PG-19089					
	FULL MARKET VALUE	32,700				

127.002-5-16	2 Big Island 260 Seasonal res - WTRFNT		COUNTY TAXABLE VALUE	42,700		1- 46- 9
Foster Thomas Charles	Hammond 1 404201	21,300	TOWN TAXABLE VALUE	42,700		
Attn: Adrienne Foster	330x427x72x245x157	42,700	SCHOOL TAXABLE VALUE	42,700		
22 Peach Ct	FRNT 330.00 DPTH		FD025 Brier Hill Fire Dist	42,700 TO M		
Flemington, NJ 08822	ACRES 1.10					
	EAST-0166250 NRTH-1628961					
	DEED BOOK 2005 PG-7186					
	FULL MARKET VALUE	42,700				

127.002-5-17	1 Nichol Isl 260 Seasonal res - WTRFNT		COUNTY TAXABLE VALUE	42,500		1- 93-14
Shine Bomette C	Hammond 1 404201	5,200	TOWN TAXABLE VALUE	42,500		
PO Box 543	Nichol Island	42,500	SCHOOL TAXABLE VALUE	42,500		
Brier Hill, NY 13614	ACRES 0.10		FD025 Brier Hill Fire Dist	42,500 TO M		
	EAST-0167932 NRTH-1629682					
PRIOR OWNER ON 3/01/2012	DEED BOOK 2010 PG-18828					
Shine Bomette C	FULL MARKET VALUE	42,500				

STATE OF NEW YORK
 COUNTY - St Lawrence
 TOWN - Morristown
 SWIS - 406089

2 0 1 2 F I N A L A S S E S S M E N T R O L L
 T A X A B L E SECTION OF THE ROLL - 1
 TAX MAP NUMBER SEQUENCE
 UNIFORM PERCENT OF VALUE IS 100.00
 UNIFORM PERCENT OF VALUE IS 100.00

PAGE 642
 VALUATION DATE-JUL 01, 2011
 TAXABLE STATUS DATE-MAR 01, 2012

TAX MAP PARCEL NUMBER	PROPERTY LOCATION & CLASS	ASSESSMENT	EXEMPTION CODE-----	COUNTY-----	TOWN-----	SCHOOL
CURRENT OWNERS NAME	SCHOOL DISTRICT	LAND	TAX DESCRIPTION	TAXABLE VALUE		
CURRENT OWNERS ADDRESS	PARCEL SIZE/GRID COORD	TOTAL	SPECIAL DISTRICTS			ACCOUNT NO.

127.002-6-1	1 McNeil Pt 260 Seasonal res Hammond 1 404201	15,300	COUNTY TAXABLE VALUE	48,000		1- 53- 1
Arend Marsha H	ACRES 5.20	48,000	TOWN TAXABLE VALUE	48,000		
Arend Katharine M	EAST-0163922 NRTH-1628199		SCHOOL TAXABLE VALUE	48,000		
1292 Parks-Hurlburt Rd	DEED BOOK 2010 PG-7276		FD025 Brier Hill Fire Dist	48,000 TO M		
New Haven, VT 05472	FULL MARKET VALUE	48,000				

127.002-6-2	Black Lk 323 Vacant rural Hammond 1 404201	13,600	COUNTY TAXABLE VALUE	13,600		1-112-14
Young David D	ACRES 138.50	13,600	TOWN TAXABLE VALUE	13,600		
376 Turner Rd	EAST-0162548 NRTH-1626642		SCHOOL TAXABLE VALUE	13,600		
Hammond, NY 13646	DEED BOOK 2009 PG-10663		FD025 Brier Hill Fire Dist	13,600 TO M		
	FULL MARKET VALUE	13,600				

127.002-6-3	Youngs Bay 312 Vac w/imprv - WTRFNT Hammond 1 404201	1,000	COUNTY TAXABLE VALUE	1,000		1- 53- 2
Arend Marsha H	ACRES 1.10	1,000	TOWN TAXABLE VALUE	1,000		
Arend Katharine M	EAST-0163770 NRTH-1627814		SCHOOL TAXABLE VALUE	1,000		
1292 Parks Hurlbut Rd	DEED BOOK 2010 PG-7276		FD025 Brier Hill Fire Dist	1,000 TO M		
New Haven, VT 05472	FULL MARKET VALUE	1,000				
PRIOR OWNER ON 3/01/2012						
Arend Marsha H						

127.002-6-4	Black Lk 300 Vacant Land Hammond 1 404201	9,800	COUNTY TAXABLE VALUE	9,800		1- 44- 4
Eustis Richard C Jr	ACRES 30.00	9,800	TOWN TAXABLE VALUE	9,800		
Attn:Barry Shay (Trustee)	EAST-0162344 NRTH-1629916		SCHOOL TAXABLE VALUE	9,800		
At Alliance Bank	DEED BOOK 1056 PG-1098		FD025 Brier Hill Fire Dist	9,800 TO M		
120 Madison St Ste 1800	FULL MARKET VALUE	9,800				
Syracuse, NY 13202						

127.002-6-6	Black Lk 300 Vacant Land Hammond 1 404201	30,000	COUNTY TAXABLE VALUE	30,000		1- 79-12
Lindquist Robert A	ACRES 55.70	30,000	TOWN TAXABLE VALUE	30,000		
Lindquist Kristen A	EAST-0161483 NRTH-1628302		SCHOOL TAXABLE VALUE	30,000		
237 S Harrison Rd	DEED BOOK 2007 PG-19184		FD025 Brier Hill Fire Dist	30,000 TO M		
Pleasant Gap, PA 16823	FULL MARKET VALUE	30,000				

STATE OF NEW YORK
 COUNTY - St Lawrence
 TOWN - Morristown
 SWIS - 406089

2 0 1 2 F I N A L A S S E S S M E N T R O L L
 T A X A B L E SECTION OF THE ROLL - 1
 TAX MAP NUMBER SEQUENCE
 UNIFORM PERCENT OF VALUE IS 100.00
 UNIFORM PERCENT OF VALUE IS 100.00

PAGE 643
 VALUATION DATE-JUL 01, 2011
 TAXABLE STATUS DATE-MAR 01, 2012

TAX MAP PARCEL NUMBER	PROPERTY LOCATION & CLASS	ASSESSMENT	EXEMPTION CODE-----	COUNTY-----	TOWN-----	SCHOOL
CURRENT OWNERS NAME	SCHOOL DISTRICT	LAND	TAX DESCRIPTION	TAXABLE VALUE		
CURRENT OWNERS ADDRESS	PARCEL SIZE/GRID COORD	TOTAL	SPECIAL DISTRICTS			ACCOUNT NO.

127.002-6-7	Black Lk 300 Vacant Land		COUNTY TAXABLE VALUE	14,700		1-105- 8
Walrath Homestead LLC	Hammond 1 404201	14,700	TOWN TAXABLE VALUE	14,700		
2814 Morris Ln	ACRES 45.30	14,700	SCHOOL TAXABLE VALUE	14,700		
Denver, NC 28037	EAST-0161946 NRTH-1629161		FD025 Brier Hill Fire Dist	14,700 TO M		
	DEED BOOK 2007 PG-18565					
	FULL MARKET VALUE	14,700				

127.002-6-8	Black Lk 260 Seasonal res - WTRFNT		COUNTY TAXABLE VALUE	43,900		1- 80- 4
Chapman Richard S	Hammond 1 404201	11,000	TOWN TAXABLE VALUE	43,900		
Chapman Dawn M	175x116x170x240x265 Seas	43,900	SCHOOL TAXABLE VALUE	43,900		
2420 County Route 6	FRNT 175.00 DPTH		FD025 Brier Hill Fire Dist	43,900 TO M		
Hammond, NY 13646	ACRES 1.00					
	EAST-0161135 NRTH-1624697					
	DEED BOOK 2008 PG-14121					
	FULL MARKET VALUE	43,900				

127.002-6-9	Black Lk 260 Seasonal res - WTRFNT		COUNTY TAXABLE VALUE	52,000		1- 32-15
Carlin Edith G (Lu)	Hammond 1 404201	12,400	TOWN TAXABLE VALUE	52,000		
Attn: Geraldine L Miner-Walrat	Life Use To Edith Carlin	52,000	SCHOOL TAXABLE VALUE	52,000		
7 Riddle Rd	Seasonal		FD025 Brier Hill Fire Dist	52,000 TO M		
Camp Hill, PA 17011	FRNT 165.00 DPTH 92.00					
	EAST-0161032 NRTH-1624626					
	DEED BOOK 2002 PG-16367					
	FULL MARKET VALUE	52,000				

127.002-6-10	Black Lk 300 Vacant Land		COUNTY TAXABLE VALUE	47,100		1- 35-14
Conger Mrs Drew	Hammond 1 404201	47,100	TOWN TAXABLE VALUE	47,100		
247 Laws Brook Rd Apt 312	ACRES 144.80	47,100	SCHOOL TAXABLE VALUE	47,100		
Concord, MA 01742	EAST-0159937 NRTH-1625763		FD025 Brier Hill Fire Dist	47,100 TO M		
	FULL MARKET VALUE	47,100				

PRIOR OWNER ON 3/01/2012						
Conger Mrs Drew						

127.002-6-11	Black Lk 910 Priv forest		COUNTY TAXABLE VALUE	10,500		1-108- 3
Edgren Stephen J	Hammond 1 404201	10,500	TOWN TAXABLE VALUE	10,500		
399 Baker Dr	ACRES 30.30	10,500	SCHOOL TAXABLE VALUE	10,500		
Mechanicaburg, PA 17055	EAST-0158928 NRTH-1625789		FD025 Brier Hill Fire Dist	10,500 TO M		
	DEED BOOK 2009 PG-11591					
	FULL MARKET VALUE	10,500				

STATE OF NEW YORK
 COUNTY - St Lawrence
 TOWN - Morristown
 SWIS - 406089

2 0 1 2 F I N A L A S S E S S M E N T R O L L
 T A X A B L E SECTION OF THE ROLL - 1
 TAX MAP NUMBER SEQUENCE
 UNIFORM PERCENT OF VALUE IS 100.00
 UNIFORM PERCENT OF VALUE IS 100.00

PAGE 644
 VALUATION DATE-JUL 01, 2011
 TAXABLE STATUS DATE-MAR 01, 2012

TAX MAP PARCEL NUMBER	PROPERTY LOCATION & CLASS	ASSESSMENT	EXEMPTION CODE-----	COUNTY-----	TOWN-----	SCHOOL
CURRENT OWNERS NAME	SCHOOL DISTRICT	LAND	TAX DESCRIPTION	TAXABLE VALUE		
CURRENT OWNERS ADDRESS	PARCEL SIZE/GRID COORD	TOTAL	SPECIAL DISTRICTS	ACCOUNT NO.		
***** 127.002-6-13 *****						
127.002-6-13	Black Lk					1- 55- 7
Vossler Mark	314 Rural vac<10 - WTRFNT		COUNTY TAXABLE VALUE	2,500		
Vossler Diane	Hammond 1 404201	2,500	TOWN TAXABLE VALUE	2,500		
2654 Brown Rd	ACRES 1.00	2,500	SCHOOL TAXABLE VALUE	2,500		
Wellsville, NY 14895	EAST-0159548 NRTH-1627270		FD025 Brier Hill Fire Dist	2,500	TO M	
	DEED BOOK 1004 PG-00644					
	FULL MARKET VALUE	2,500				
***** 127.002-6-15 *****						
127.002-6-15	Black Lk					1- 35-15
Conger Mrs Drew	300 Vacant Land		COUNTY TAXABLE VALUE	9,300		
247 Laws Brook Rd Apt 312	Hammond 1 404201	9,300	TOWN TAXABLE VALUE	9,300		
Concord, MA 01742	ACRES 28.60	9,300	SCHOOL TAXABLE VALUE	9,300		
	EAST-0160332 NRTH-1624335		FD025 Brier Hill Fire Dist	9,300	TO M	
	DEED BOOK 91 PG-00394					
PRIOR OWNER ON 3/01/2012	FULL MARKET VALUE	9,300				
Conger Mrs Drew						

STATE OF NEW YORK
 COUNTY - St Lawrence
 TOWN - Morristown
 SWIS - 406089

2 0 1 2 F I N A L A S S E S S M E N T R O L L
 T A X A B L E SECTION OF THE ROLL - 1
 M A P S E C T I O N - 127
 S U B - S E C T I O N - 002
 U N I F O R M P E R C E N T O F V A L U E I S 100.00

PAGE 645
 VALUATION DATE-JUL 01, 2011
 TAXABLE STATUS DATE-MAR 01, 2012
 RPS150/V04/L015
 CURRENT DATE 6/14/2012

*** S P E C I A L D I S T R I C T S U M M A R Y ***

CODE	DISTRICT NAME	TOTAL PARCELS	EXTENSION TYPE	EXTENSION VALUE	AD VALOREM VALUE	EXEMPT AMOUNT	TAXABLE VALUE
FD025	Brier Hill Fir	32	TOTAL M		1063,800		1063,800

*** S C H O O L D I S T R I C T S U M M A R Y ***

CODE	DISTRICT NAME	TOTAL PARCELS	ASSESSED LAND	ASSESSED TOTAL	EXEMPT AMOUNT	TOTAL TAXABLE	STAR AMOUNT	STAR TAXABLE
404201	Hammond 1	32	582,300	1063,800		1063,800		1063,800
	S U B - T O T A L	32	582,300	1063,800		1063,800		1063,800
	T O T A L	32	582,300	1063,800		1063,800		1063,800

*** S Y S T E M C O D E S S U M M A R Y ***

NO SYSTEM EXEMPTIONS AT THIS LEVEL

*** E X E M P T I O N S U M M A R Y ***

NO EXEMPTIONS AT THIS LEVEL

*** G R A N D T O T A L S ***

ROLL SEC	DESCRIPTION	TOTAL PARCELS	ASSESSED LAND	ASSESSED TOTAL	TAXABLE COUNTY	TAXABLE TOWN	TAXABLE SCHOOL	STAR TAXABLE
1	TAXABLE	32	582,300	1063,800	1063,800	1063,800	1063,800	1063,800

STATE OF NEW YORK
COUNTY - St Lawrence
TOWN - Morristown
SWIS - 406089

2 0 1 2 F I N A L A S S E S S M E N T R O L L
T A X A B L E SECTION OF THE ROLL - 1
TAX MAP NUMBER SEQUENCE
UNIFORM PERCENT OF VALUE IS 100.00
UNIFORM PERCENT OF VALUE IS 100.00

PAGE 646
VALUATION DATE-JUL 01, 2011
TAXABLE STATUS DATE-MAR 01, 2012

TAX MAP PARCEL NUMBER	PROPERTY LOCATION & CLASS	ASSESSMENT	EXEMPTION CODE	COUNTY	TOWN	SCHOOL
CURRENT OWNERS NAME	SCHOOL DISTRICT	LAND	TAX DESCRIPTION	TAXABLE VALUE		
CURRENT OWNERS ADDRESS	PARCEL SIZE/GRID COORD	TOTAL	SPECIAL DISTRICTS			ACCOUNT NO.

127.004-5-1	Black Lk 910 Priv forest - WTRFNT		COUNTY TAXABLE VALUE	6,100		1- 91-11
Mousaw William J & Patrici	Hammond 1 404201	6,100	TOWN TAXABLE VALUE	6,100		
Mousaw Raymond F	1100'wf	6,100	SCHOOL TAXABLE VALUE	6,100		
%William J Mousaw	ACRES 18.80		FD025 Brier Hill Fire Dist	6,100 TO M		
1156 State Route 973 E	EAST-0159694 NRTH-1623613					
Cogan Station, PA 17728	DEED BOOK 2006 PG-5941					
	FULL MARKET VALUE	6,100				

127.004-6-1	Prince Isl 260 Seasonal res		COUNTY TAXABLE VALUE	36,200		1- 71- 6
Machell Debra M	Hammond 1 404201	9,000	TOWN TAXABLE VALUE	36,200		
6143 Bethlehem Ln	ACRES 1.00	36,200	SCHOOL TAXABLE VALUE	36,200		
Cicero, NY 13039	EAST-0163140 NRTH-1621791		FD025 Brier Hill Fire Dist	36,200 TO M		
	DEED BOOK 1096 PG-642					
	FULL MARKET VALUE	36,200				

127.004-6-2	Tavern Isl 314 Rural vac<10 - WTRFNT		COUNTY TAXABLE VALUE	6,100		1- 36- 2
Conger Mrs Drew	Hammond 1 404201	6,100	TOWN TAXABLE VALUE	6,100		
247 Laws Brook Rd Apt 312	Tavern Island	6,100	SCHOOL TAXABLE VALUE	6,100		
Concord, MA 01742	ACRES 0.50		FD025 Brier Hill Fire Dist	6,100 TO M		
	EAST-0161738 NRTH-1620347					
PRIOR OWNER ON 3/01/2012	DEED BOOK 479 PG-00151					
Conger Mrs Drew	FULL MARKET VALUE	6,100				

127.004-6-3	Black Lk 314 Rural vac<10 - WTRFNT		COUNTY TAXABLE VALUE	2,400		1-107- 2
Way Robert	Hammond 1 404201	2,400	TOWN TAXABLE VALUE	2,400		
106 Yorktown Dr	ACRES 0.06	2,400	SCHOOL TAXABLE VALUE	2,400		
Webster, NY 14580	EAST-0161313 NRTH-1620413		FD025 Brier Hill Fire Dist	2,400 TO M		
	DEED BOOK 908 PG-01000					
	FULL MARKET VALUE	2,400				

127.004-6-4	Long Pt 260 Seasonal res - WTRFNT		COUNTY TAXABLE VALUE	82,100		1- 69-14
Manning Doris (Lu)	Hammond 1 404201	9,000	TOWN TAXABLE VALUE	82,100		
Attn: Joanne M Hays	40x300x50x240x50x50 Seas	82,100	SCHOOL TAXABLE VALUE	82,100		
27 Hutton Rd	FRNT 40.00 DPTH		FD025 Brier Hill Fire Dist	82,100 TO M		
Hammond, NY 13646	ACRES 1.00					
	EAST-0161390 NRTH-1620511					
	DEED BOOK 2000 PG-24135					
	FULL MARKET VALUE	82,100				

STATE OF NEW YORK
 COUNTY - St Lawrence
 TOWN - Morristown
 SWIS - 406089

2 0 1 2 F I N A L A S S E S S M E N T R O L L
 T A X A B L E SECTION OF THE ROLL - 1

PAGE 647
 VALUATION DATE-JUL 01, 2011
 TAXABLE STATUS DATE-MAR 01, 2012

TAX MAP NUMBER SEQUENCE
 UNIFORM PERCENT OF VALUE IS 100.00
 UNIFORM PERCENT OF VALUE IS 100.00

TAX MAP PARCEL NUMBER	PROPERTY LOCATION & CLASS	ASSESSMENT	EXEMPTION CODE	COUNTY	TOWN	SCHOOL
CURRENT OWNERS NAME	SCHOOL DISTRICT	LAND	TAX DESCRIPTION	TAXABLE VALUE		
CURRENT OWNERS ADDRESS	PARCEL SIZE/GRID COORD	TOTAL	SPECIAL DISTRICTS	ACCOUNT NO.		

127.004-7-1	Fish Pole Rdg			127.004-7-1		*****
Pringle Charles (Lu)	260 Seasonal res - WTRFNT		COUNTY TAXABLE VALUE			1- 98- 5
Pringle Ruth (Lu)	Hammond 1 404201	11,000	TOWN TAXABLE VALUE			
4437 Little Church Rd	Lu To Pringle,charles &	36,100	SCHOOL TAXABLE VALUE			
Stanley, NY 14561	Ruth.		FD025 Brier Hill Fire Dist		36,100 TO M	
	Seasonal					
PRIOR OWNER ON 3/01/2012	FRNT 200.00 DPTH 200.00					
Pringle Charles (Lu)	ACRES 1.00					
	EAST-0160332 NRTH-1623826					
	DEED BOOK 1057 PG-699					
	FULL MARKET VALUE	36,100				

STATE OF NEW YORK
 COUNTY - St Lawrence
 TOWN - Morristown
 SWIS - 406089

2 0 1 2 F I N A L A S S E S S M E N T R O L L
 T A X A B L E SECTION OF THE ROLL - 1
 M A P S E C T I O N - 127
 S U B - S E C T I O N - 004
 UNIFORM PERCENT OF VALUE IS 100.00

PAGE 648
 VALUATION DATE-JUL 01, 2011
 TAXABLE STATUS DATE-MAR 01, 2012
 RPS150/V04/L015
 CURRENT DATE 6/14/2012

*** S P E C I A L D I S T R I C T S U M M A R Y ***

CODE	DISTRICT NAME	TOTAL PARCELS	EXTENSION TYPE	EXTENSION VALUE	AD VALOREM VALUE	EXEMPT AMOUNT	TAXABLE VALUE
FD025	Brier Hill Fir	6	TOTAL M		169,000		169,000

*** S C H O O L D I S T R I C T S U M M A R Y ***

CODE	DISTRICT NAME	TOTAL PARCELS	ASSESSED LAND	ASSESSED TOTAL	EXEMPT AMOUNT	TOTAL TAXABLE	STAR AMOUNT	STAR TAXABLE
404201	Hammond 1	6	43,600	169,000		169,000		169,000
	S U B - T O T A L	6	43,600	169,000		169,000		169,000
	T O T A L	6	43,600	169,000		169,000		169,000

*** S Y S T E M C O D E S S U M M A R Y ***

NO SYSTEM EXEMPTIONS AT THIS LEVEL

*** E X E M P T I O N S U M M A R Y ***

NO EXEMPTIONS AT THIS LEVEL

*** G R A N D T O T A L S ***

ROLL SEC	DESCRIPTION	TOTAL PARCELS	ASSESSED LAND	ASSESSED TOTAL	TAXABLE COUNTY	TAXABLE TOWN	TAXABLE SCHOOL	STAR TAXABLE
1	TAXABLE	6	43,600	169,000	169,000	169,000	169,000	169,000

STATE OF NEW YORK
 COUNTY - St Lawrence
 TOWN - Morristown
 SWIS - 406089

2 0 1 2 F I N A L A S S E S S M E N T R O L L
 T A X A B L E SECTION OF THE ROLL - 1
 TAX MAP NUMBER SEQUENCE
 UNIFORM PERCENT OF VALUE IS 100.00
 UNIFORM PERCENT OF VALUE IS 100.00

PAGE 649
 VALUATION DATE-JUL 01, 2011
 TAXABLE STATUS DATE-MAR 01, 2012

TAX MAP PARCEL NUMBER	PROPERTY LOCATION & CLASS	ASSESSMENT	EXEMPTION CODE-----	COUNTY-----	TOWN-----	SCHOOL
CURRENT OWNERS NAME	SCHOOL DISTRICT	LAND	TAX DESCRIPTION	TAXABLE VALUE		
CURRENT OWNERS ADDRESS	PARCEL SIZE/GRID COORD	TOTAL	SPECIAL DISTRICTS			ACCOUNT NO.

127.024-1-1	Cr 6 314 Rural vac<10		COUNTY TAXABLE VALUE	100		1- 34- 4
Dunn Leonard A	Hammond 1 404201	100	TOWN TAXABLE VALUE	100		
Dunn Carol S	100x165x110x135	100	SCHOOL TAXABLE VALUE	100		
2229 County Route 6	FRNT 100.00 DPTH		FD025 Brier Hill Fire Dist	100 TO M		
Hammond, NY 13646	ACRES 0.34					
	EAST-0153783 NRTH-1631871					
	DEED BOOK 2008 PG-18852					
	FULL MARKET VALUE	100				

2239,2243	Cr 6					1- 37-13
127.024-1-2	260 Seasonal res		COUNTY TAXABLE VALUE	17,900		
Dunn Leonard	Hammond 1 404201	8,700	TOWN TAXABLE VALUE	17,900		
Dunn Carol	2 Seas Res	17,900	SCHOOL TAXABLE VALUE	17,900		
2229 County Route 6	189x137x135x100		FD025 Brier Hill Fire Dist	17,900 TO M		
Hammond, NY 13646	FRNT 189.00 DPTH 142.00					
	EAST-0153880 NRTH-1631951					
	DEED BOOK 1077 PG-303					
	FULL MARKET VALUE	17,900				

2240	Cr 6					1- 52- 6
127.024-1-3	260 Seasonal res		COUNTY TAXABLE VALUE	20,700		
Greenwood Richard	Hammond 1 404201	5,400	TOWN TAXABLE VALUE	20,700		
Greenwood Mary C	80x152x79x164	20,700	SCHOOL TAXABLE VALUE	20,700		
510 Fremont Rd	FRNT 80.00 DPTH 158.00		FD025 Brier Hill Fire Dist	20,700 TO M		
East Syracuse, NY 13057	EAST-0154000 NRTH-1631867					
	DEED BOOK 1098 PG-790					
	FULL MARKET VALUE	20,700				

2256	Cr 6					1- 94- 1
127.024-3-1	270 Mfg housing		COUNTY TAXABLE VALUE	17,900		
Dunn Leonard A	Hammond 1 404201	3,500	TOWN TAXABLE VALUE	17,900		
Dunn Carol	FRNT 100.00 DPTH 76.00	17,900	SCHOOL TAXABLE VALUE	17,900		
2229 County Route 6	EAST-0154224 NRTH-1632174		FD025 Brier Hill Fire Dist	17,900 TO M		
Hammond, NY 13646	DEED BOOK 2008 PG-1718					
	FULL MARKET VALUE	17,900				

2250	Cr 6					1- 34-11.2
127.024-3-2.1	210 1 Family Res - WTRFRNT		Basic Star 41854	0	0	30,000
Clarke James K	Hammond 1 404201	18,900	COUNTY TAXABLE VALUE	40,000		
1204 Carbon St	Also 2012/149	40,000	TOWN TAXABLE VALUE	40,000		
Syracuse, NY 13208	69'wf		SCHOOL TAXABLE VALUE	10,000		
	FRNT 69.00 DPTH		FD025 Brier Hill Fire Dist	40,000 TO M		
	ACRES 0.13					
	EAST-0154269 NRTH-1632109					
	DEED BOOK 2007 PG-14324					
	FULL MARKET VALUE	40,000				

STATE OF NEW YORK
COUNTY - St Lawrence
TOWN - Morristown
SWIS - 406089

2 0 1 2 F I N A L A S S E S S M E N T R O L L
T A X A B L E SECTION OF THE ROLL - 1

PAGE 650
VALUATION DATE-JUL 01, 2011
TAXABLE STATUS DATE-MAR 01, 2012

TAX MAP NUMBER SEQUENCE
UNIFORM PERCENT OF VALUE IS 100.00
UNIFORM PERCENT OF VALUE IS 100.00

TAX MAP PARCEL NUMBER	PROPERTY LOCATION & CLASS	ASSESSMENT	EXEMPTION CODE	COUNTY	TOWN	SCHOOL
CURRENT OWNERS NAME	SCHOOL DISTRICT	LAND	TAX DESCRIPTION	TAXABLE VALUE		
CURRENT OWNERS ADDRESS	PARCEL SIZE/GRID COORD	TOTAL	SPECIAL DISTRICTS	ACCOUNT NO.		

127.024-3-3.11	2248 Cr 6			127.024-3-3.11		*****
Harrington Laura E	260 Seasonal res - WTRFNT		COUNTY TAXABLE VALUE			1- 25- 6
Eggers Paulene M	Hammond 1 404201	25,000	TOWN TAXABLE VALUE			
5099 Minuteman Ln	Also 2012/150	49,100	SCHOOL TAXABLE VALUE			
Liverpool, NY 13088	110'WFxvar		FD025 Brier Hill Fire Dist			
	FRNT 110.00 DPTH					
	ACRES 0.30					
	EAST-0154234 NRTH-1632068					
	DEED BOOK 2011 PG-10219					
	FULL MARKET VALUE	49,100				

STATE OF NEW YORK
 COUNTY - St Lawrence
 TOWN - Morristown
 SWIS - 406089

2 0 1 2 F I N A L A S S E S S M E N T R O L L
 T A X A B L E SECTION OF THE ROLL - 1
 M A P S E C T I O N - 127
 S U B - S E C T I O N - 024
 U N I F O R M P E R C E N T O F V A L U E I S 100.00

PAGE 651
 VALUATION DATE-JUL 01, 2011
 TAXABLE STATUS DATE-MAR 01, 2012
 RPS150/V04/L015
 CURRENT DATE 6/14/2012

*** S P E C I A L D I S T R I C T S U M M A R Y ***

CODE	DISTRICT NAME	TOTAL PARCELS	EXTENSION TYPE	EXTENSION VALUE	AD VALOREM VALUE	EXEMPT AMOUNT	TAXABLE VALUE
FD025	Brier Hill Fir	6	TOTAL M		145,700		145,700

*** S C H O O L D I S T R I C T S U M M A R Y ***

CODE	DISTRICT NAME	TOTAL PARCELS	ASSESSED LAND	ASSESSED TOTAL	EXEMPT AMOUNT	TOTAL TAXABLE	STAR AMOUNT	STAR TAXABLE
404201	Hammond 1	6	61,600	145,700		145,700	30,000	115,700
	S U B - T O T A L	6	61,600	145,700		145,700	30,000	115,700
	T O T A L	6	61,600	145,700		145,700	30,000	115,700

*** S Y S T E M C O D E S S U M M A R Y ***

NO SYSTEM EXEMPTIONS AT THIS LEVEL

*** E X E M P T I O N S U M M A R Y ***

CODE	DESCRIPTION	TOTAL PARCELS	COUNTY	TOWN	SCHOOL
41854	Basic Star	1			30,000
	T O T A L	1			30,000

*** G R A N D T O T A L S ***

ROLL SEC	DESCRIPTION	TOTAL PARCELS	ASSESSED LAND	ASSESSED TOTAL	TAXABLE COUNTY	TAXABLE TOWN	TAXABLE SCHOOL	STAR TAXABLE
1	TAXABLE	6	61,600	145,700	145,700	145,700	145,700	115,700

STATE OF NEW YORK
 COUNTY - St Lawrence
 TOWN - Morristown
 SWIS - 406089

2 0 1 2 F I N A L A S S E S S M E N T R O L L
 T A X A B L E SECTION OF THE ROLL - 1

PAGE 652
 VALUATION DATE-JUL 01, 2011
 TAXABLE STATUS DATE-MAR 01, 2012
 RPS150/V04/L015
 CURRENT DATE 6/14/2012

S U B - S E C T I O N - 024
 UNIFORM PERCENT OF VALUE IS 100.00
 R O L L S U B S E C T I O N - - T O T A L S

*** S P E C I A L D I S T R I C T S U M M A R Y ***

CODE	DISTRICT NAME	TOTAL PARCELS	EXTENSION TYPE	EXTENSION VALUE	AD VALOREM VALUE	EXEMPT AMOUNT	TAXABLE VALUE
AG001	Ag Dist #1	666	MOVTAX				
DR001	Mrstn Drainage	4	FEE				
FD025	Brier Hill Fir	996	TOTAL M		77652,557	551,268	77101,289
FD027	Fire Protectio	767	TOTAL M		68938,005	310,901	68627,104
LT021	Brier Hill Lig	89	TOTAL M		3777,983	104,491	3673,492
SW016	Riverview Sewe	109	TOTAL M		10717,795	44,013	10673,782

*** S C H O O L D I S T R I C T S U M M A R Y ***

CODE	DISTRICT NAME	TOTAL PARCELS	ASSESSED LAND	ASSESSED TOTAL	EXEMPT AMOUNT	TOTAL TAXABLE	STAR AMOUNT	STAR TAXABLE
404201	Hammond 1	328	7132,900	18820,371	70,166	18750,205	2299,040	16451,165
406001	Morristown	1,441	51649,678	127850,441	711,001	127139,440	18418,885	108720,555
	S U B - T O T A L	1,769	58782,578	146670,812	781,167	145889,645	20717,925	125171,720
	T O T A L	1,769	58782,578	146670,812	781,167	145889,645	20717,925	125171,720

*** S Y S T E M C O D E S S U M M A R Y ***

NO SYSTEM EXEMPTIONS AT THIS LEVEL

*** E X E M P T I O N S U M M A R Y ***

CODE	DESCRIPTION	TOTAL PARCELS	COUNTY	TOWN	SCHOOL
41103	Vet Eligib	5		15,800	
41112	Vet Pro Ra	5	287,509		
41121	Vet - Wart	53	568,929	571,715	
41131	Vet - Comb	40	740,075	740,075	
41141	Vet - Disa	20	493,032	494,425	
41161	CW_15_VET/	7	69,244	69,244	
41162	CW_15_VET/	1	11,250		
41171	CW_DISBLD_	1	20,600	20,600	

STATE OF NEW YORK
 COUNTY - St Lawrence
 TOWN - Morristown
 SWIS - 406089

2 0 1 2 F I N A L A S S E S S M E N T R O L L
 T A X A B L E SECTION OF THE ROLL - 1

PAGE 653
 VALUATION DATE-JUL 01, 2011
 TAXABLE STATUS DATE-MAR 01, 2012
 RPS150/V04/L015
 CURRENT DATE 6/14/2012

S U B - S E C T I O N - 024
 UNIFORM PERCENT OF VALUE IS 100.00
 R O L L S U B S E C T I O N - - T O T A L S

*** E X E M P T I O N S U M M A R Y ***

CODE	DESCRIPTION	TOTAL PARCELS	COUNTY	TOWN	SCHOOL
41172	CW_DISBLD_	1	1,875		
41400	Clergy	1	1,500	1,500	1,500
41690	RPTL466_f	20	60,000	60,000	60,000
41700	Ag Buildin	7	321,181	321,181	321,181
41720	Ag Distric	19	7,298	7,298	7,298
41800	Aged - All	6	179,518	179,518	206,388
41801	Aged - Co	5	139,277	139,277	
41802	Aged - Cou	18	438,109		
41803	Aged - Tow	19		679,421	
41834	Enhanced S	161			9392,775
41844	STAR MH	1			7,300
41854	Basic Star	383			11305,150
41864	STARB MH	1			12,700
42100	Silo	21	9,800	9,800	9,800
44212	Home Imp -	27	522,567		
44213	Home Impro	29		332,216	
47610	Business I	1	175,000	175,000	175,000
	T O T A L	852	4046,764	3817,070	21499,092

*** G R A N D T O T A L S ***

ROLL SEC	DESCRIPTION	TOTAL PARCELS	ASSESSED LAND	ASSESSED TOTAL	TAXABLE COUNTY	TAXABLE TOWN	TAXABLE SCHOOL	STAR TAXABLE
1	TAXABLE	1,769	58782,578	146670,812	142624,048	142853,742	145889,645	125171,720

STATE OF NEW YORK
 COUNTY - St Lawrence
 TOWN - Morristown
 SWIS - 406089

2 0 1 2 F I N A L A S S E S S M E N T R O L L

T A X A B L E SECTION OF THE ROLL - 1 SUB-SECT - R VALUATION DATE-JUL 01, 2011
 TAXABLE STATUS DATE-MAR 01, 2012

TAX MAP NUMBER SEQUENCE
 UNIFORM PERCENT OF VALUE IS 100.00
 UNIFORM PERCENT OF VALUE IS 100.00

TAX MAP PARCEL NUMBER	PROPERTY LOCATION & CLASS	ASSESSMENT	EXEMPTION CODE	COUNTY	TOWN	SCHOOL
CURRENT OWNERS NAME	SCHOOL DISTRICT	LAND	TAX DESCRIPTION	TAXABLE VALUE		
CURRENT OWNERS ADDRESS	PARCEL SIZE/GRID COORD	TOTAL	SPECIAL DISTRICTS		ACCOUNT NO.	
***** 112.072-1-2 *****						
	Off Cr 6					
112.072-1-2	311 Res vac land		County Tax 33201	0	6,700	6,700 0
St Lawrence County	Hammond 1 404201	6,700	COUNTY TAXABLE VALUE		0	
(Petrie)	125x264x140x301	6,700	TOWN TAXABLE VALUE		0	
% SLC Treasurer	FRNT 125.00 DPTH		SCHOOL TAXABLE VALUE		6,700	
48 Court St	ACRES 0.77 BANK9999999		AG001 Ag Dist #1		.00 MT	
Canton, NY 13617	EAST-0155808 NRTH-1635551		FD025 Brier Hill Fire Dist		0 TO M	
	DEED BOOK 2011 PG-11527		6,700 EX			
	FULL MARKET VALUE	6,700				

STATE OF NEW YORK
 COUNTY - St Lawrence
 TOWN - Morristown
 SWIS - 406089

2 0 1 2 F I N A L A S S E S S M E N T R O L L
 T A X A B L E SECTION OF THE ROLL - 1 SUB-SECT - R
 M A P S E C T I O N - 112
 S U B - S E C T I O N - 072
 UNIFORM PERCENT OF VALUE IS 100.00

PAGE 655
 VALUATION DATE-JUL 01, 2011
 TAXABLE STATUS DATE-MAR 01, 2012
 RPS150/V04/L015
 CURRENT DATE 6/14/2012

*** S P E C I A L D I S T R I C T S U M M A R Y ***

CODE	DISTRICT NAME	TOTAL PARCELS	EXTENSION TYPE	EXTENSION VALUE	AD VALOREM VALUE	EXEMPT AMOUNT	TAXABLE VALUE
AG001	Ag Dist #1	1	MOVTAX				
FD025	Brier Hill Fir	1	TOTAL M		6,700	6,700	

*** S C H O O L D I S T R I C T S U M M A R Y ***

CODE	DISTRICT NAME	TOTAL PARCELS	ASSESSED LAND	ASSESSED TOTAL	EXEMPT AMOUNT	TOTAL TAXABLE	STAR AMOUNT	STAR TAXABLE
404201	Hammond 1	1	6,700	6,700		6,700		6,700
	S U B - T O T A L	1	6,700	6,700		6,700		6,700
	T O T A L	1	6,700	6,700		6,700		6,700

*** S Y S T E M C O D E S S U M M A R Y ***

NO SYSTEM EXEMPTIONS AT THIS LEVEL

*** E X E M P T I O N S U M M A R Y ***

CODE	DESCRIPTION	TOTAL PARCELS	COUNTY	TOWN	SCHOOL
33201	County Tax	1	6,700	6,700	
	T O T A L	1	6,700	6,700	

*** G R A N D T O T A L S ***

ROLL SEC	DESCRIPTION	TOTAL PARCELS	ASSESSED LAND	ASSESSED TOTAL	TAXABLE COUNTY	TAXABLE TOWN	TAXABLE SCHOOL	STAR TAXABLE
1	TAXABLE	1	6,700	6,700			6,700	6,700

STATE OF NEW YORK
 COUNTY - St Lawrence
 TOWN - Morristown
 SWIS - 406089

2 0 1 2 F I N A L A S S E S S M E N T R O L L PAGE 656
 T A X A B L E SECTION OF THE ROLL - 1 SUB-SECT - R VALUATION DATE-JUL 01, 2011
 TAXABLE STATUS DATE-MAR 01, 2012
 RPS150/V04/L015
 C U R R E N T D A T E 6/14/2012
 S U B - S E C T I O N - 072
 U N I F O R M P E R C E N T O F V A L U E I S 100.00
 R O L L S U B S E C T I O N - R - T O T A L S

*** S P E C I A L D I S T R I C T S U M M A R Y ***

CODE	DISTRICT NAME	TOTAL PARCELS	EXTENSION TYPE	EXTENSION VALUE	AD VALOREM VALUE	EXEMPT AMOUNT	TAXABLE VALUE
AG001	Ag Dist #1	1	MOVTAX				
FD025	Brier Hill Fir	1	TOTAL M		6,700	6,700	

*** S C H O O L D I S T R I C T S U M M A R Y ***

CODE	DISTRICT NAME	TOTAL PARCELS	ASSESSED LAND	ASSESSED TOTAL	EXEMPT AMOUNT	TOTAL TAXABLE	STAR AMOUNT	STAR TAXABLE
404201	Hammond 1	1	6,700	6,700		6,700		6,700
	S U B - T O T A L	1	6,700	6,700		6,700		6,700
	T O T A L	1	6,700	6,700		6,700		6,700

*** S Y S T E M C O D E S S U M M A R Y ***

NO SYSTEM EXEMPTIONS AT THIS LEVEL

*** E X E M P T I O N S U M M A R Y ***

CODE	DESCRIPTION	TOTAL PARCELS	COUNTY	TOWN	SCHOOL
33201	County Tax	1	6,700	6,700	
	T O T A L	1	6,700	6,700	

*** G R A N D T O T A L S ***

ROLL SEC	DESCRIPTION	TOTAL PARCELS	ASSESSED LAND	ASSESSED TOTAL	TAXABLE COUNTY	TAXABLE TOWN	TAXABLE SCHOOL	STAR TAXABLE
1	TAXABLE	1	6,700	6,700			6,700	6,700

STATE OF NEW YORK
 COUNTY - St Lawrence
 TOWN - Morristown
 SWIS - 406089

2 0 1 2 F I N A L A S S E S S M E N T R O L L
 T A X A B L E SECTION OF THE ROLL - 1

PAGE 657
 VALUATION DATE-JUL 01, 2011
 TAXABLE STATUS DATE-MAR 01, 2012
 RPS150/V04/L015
 CURRENT DATE 6/14/2012

UNIFORM PERCENT OF VALUE IS 100.00

R O L L S E C T I O N T O T A L S

*** S P E C I A L D I S T R I C T S U M M A R Y ***

CODE	DISTRICT NAME	TOTAL PARCELS	EXTENSION TYPE	EXTENSION VALUE	AD VALOREM VALUE	EXEMPT AMOUNT	TAXABLE VALUE
AG001	Ag Dist #1	667	MOVTAX				
DR001	Mrstn Drainage	4	FEE				
FD025	Brier Hill Fir	997	TOTAL M		77659,257	557,968	77101,289
FD027	Fire Protectio	767	TOTAL M		68938,005	310,901	68627,104
LT021	Brier Hill Lig	89	TOTAL M		3777,983	104,491	3673,492
SW016	Riverview Sewe	109	TOTAL M		10717,795	44,013	10673,782

*** S C H O O L D I S T R I C T S U M M A R Y ***

CODE	DISTRICT NAME	TOTAL PARCELS	ASSESSED LAND	ASSESSED TOTAL	EXEMPT AMOUNT	TOTAL TAXABLE	STAR AMOUNT	STAR TAXABLE
404201	Hammond 1	329	7139,600	18827,071	70,166	18756,905	2299,040	16457,865
406001	Morristown	1,441	51649,678	127850,441	711,001	127139,440	18418,885	108720,555
	S U B - T O T A L	1,770	58789,278	146677,512	781,167	145896,345	20717,925	125178,420
	T O T A L	1,770	58789,278	146677,512	781,167	145896,345	20717,925	125178,420

*** S Y S T E M C O D E S S U M M A R Y ***

NO SYSTEM EXEMPTIONS AT THIS LEVEL

*** E X E M P T I O N S U M M A R Y ***

CODE	DESCRIPTION	TOTAL PARCELS	COUNTY	TOWN	SCHOOL
33201	County Tax	1	6,700	6,700	
41103	Vet Eligib	5		15,800	
41112	Vet Pro Ra	5	287,509		
41121	Vet - Wart	53	568,929	571,715	
41131	Vet - Comb	40	740,075	740,075	
41141	Vet - Disa	20	493,032	494,425	
41161	CW_15_VET/	7	69,244	69,244	
41162	CW_15_VET/	1	11,250		

STATE OF NEW YORK
 COUNTY - St Lawrence
 TOWN - Morristown
 SWIS - 406089

2 0 1 2 F I N A L A S S E S S M E N T R O L L
 T A X A B L E SECTION OF THE ROLL - 1

PAGE 658
 VALUATION DATE-JUL 01, 2011
 TAXABLE STATUS DATE-MAR 01, 2012
 RPS150/V04/L015
 CURRENT DATE 6/14/2012

UNIFORM PERCENT OF VALUE IS 100.00

R O L L S E C T I O N T O T A L S

*** E X E M P T I O N S U M M A R Y ***

CODE	DESCRIPTION	TOTAL PARCELS	COUNTY	TOWN	SCHOOL
41171	CW_DISBLD_	1	20,600	20,600	
41172	CW_DISBLD_	1	1,875		
41400	Clergy	1	1,500	1,500	1,500
41690	RPTL466_f	20	60,000	60,000	60,000
41700	Ag Buildin	7	321,181	321,181	321,181
41720	Ag Distric	19	7,298	7,298	7,298
41800	Aged - All	6	179,518	179,518	206,388
41801	Aged - Co	5	139,277	139,277	
41802	Aged - Cou	18	438,109		
41803	Aged - Tow	19		679,421	
41834	Enhanced S	161			9392,775
41844	STAR MH	1			7,300
41854	Basic Star	383			11305,150
41864	STARB MH	1			12,700
42100	Silo	21	9,800	9,800	9,800
44212	Home Imp -	27	522,567		
44213	Home Impro	29		332,216	
47610	Business I	1	175,000	175,000	175,000
	T O T A L	853	4053,464	3823,770	21499,092

*** G R A N D T O T A L S ***

ROLL SEC	DESCRIPTION	TOTAL PARCELS	ASSESSED LAND	ASSESSED TOTAL	TAXABLE COUNTY	TAXABLE TOWN	TAXABLE SCHOOL	STAR TAXABLE
1	TAXABLE	1,770	58789,278	146677,512	142624,048	142853,742	145896,345	125178,420

STATE OF NEW YORK
 COUNTY - St Lawrence
 TOWN - Morristown
 SWIS - 406089

2 0 1 2 F I N A L A S S E S S M E N T R O L L
 SPECIAL FRANCHISE SECTION OF THE ROLL - 5
 TAX MAP NUMBER SEQUENCE
 UNIFORM PERCENT OF VALUE IS 100.00

PAGE 659
 VALUATION DATE-JUL 01, 2011
 TAXABLE STATUS DATE-MAR 01, 2012

TAX MAP PARCEL NUMBER	PROPERTY LOCATION & CLASS	ASSESSMENT	EXEMPTION CODE-----	COUNTY-----	TOWN-----	SCHOOL
CURRENT OWNERS NAME	SCHOOL DISTRICT	LAND	TAX DESCRIPTION	TAXABLE VALUE		
CURRENT OWNERS ADDRESS	PARCEL SIZE/GRID COORD	TOTAL	SPECIAL DISTRICTS	ACCOUNT NO.		

555.001-21-1	Morristown			555.001-21-1		*****
Citizens Telephone Co Inc	866 Telephone		COUNTY TAXABLE VALUE			5-115- 1
Company Code 609600	Hammond 1 404201	0	TOWN TAXABLE VALUE			
26 S Main St	Special Franchise	32,165	SCHOOL TAXABLE VALUE			
Hammond, NY 13646	App Factor 100% Ha Sch		FD025 Brier Hill Fire Dist			
	BANK9999988		FD027 Fire Protection 1			
	FULL MARKET VALUE	32,165				

STATE OF NEW YORK
 COUNTY - St Lawrence
 TOWN - Morristown
 SWIS - 406089

2 0 1 2 F I N A L A S S E S S M E N T R O L L
 SPECIAL FRANCHISE SECTION OF THE ROLL - 5
 M A P S E C T I O N - 555
 S U B - S E C T I O N - 001
 UNIFORM PERCENT OF VALUE IS 100.00

PAGE 660
 VALUATION DATE-JUL 01, 2011
 TAXABLE STATUS DATE-MAR 01, 2012
 RPS150/V04/L015
 CURRENT DATE 6/14/2012

*** S P E C I A L D I S T R I C T S U M M A R Y ***

CODE	DISTRICT NAME	TOTAL PARCELS	EXTENSION TYPE	EXTENSION VALUE	AD VALOREM VALUE	EXEMPT AMOUNT	TAXABLE VALUE
FD025	Brier Hill Fir	1	TOTAL M		17,047		17,047
FD027	Fire Protectio	1	TOTAL M		15,118		15,118

*** S C H O O L D I S T R I C T S U M M A R Y ***

CODE	DISTRICT NAME	TOTAL PARCELS	ASSESSED LAND	ASSESSED TOTAL	EXEMPT AMOUNT	TOTAL TAXABLE	STAR AMOUNT	STAR TAXABLE
404201	Hammond 1	1		32,165		32,165		32,165
	S U B - T O T A L	1		32,165		32,165		32,165
	T O T A L	1		32,165		32,165		32,165

*** S Y S T E M C O D E S S U M M A R Y ***

NO SYSTEM EXEMPTIONS AT THIS LEVEL

*** E X E M P T I O N S U M M A R Y ***

NO EXEMPTIONS AT THIS LEVEL

*** G R A N D T O T A L S ***

ROLL SEC	DESCRIPTION	TOTAL PARCELS	ASSESSED LAND	ASSESSED TOTAL	TAXABLE COUNTY	TAXABLE TOWN	TAXABLE SCHOOL	STAR TAXABLE
5	SPECIAL FRANCHISE	1		32,165	32,165	32,165	32,165	32,165

STATE OF NEW YORK
 COUNTY - St Lawrence
 TOWN - Morristown
 SWIS - 406089

2 0 1 2 F I N A L A S S E S S M E N T R O L L
 SPECIAL FRANCHISE SECTION OF THE ROLL - 5

PAGE 661
 VALUATION DATE-JUL 01, 2011
 TAXABLE STATUS DATE-MAR 01, 2012

TAX MAP NUMBER SEQUENCE
 UNIFORM PERCENT OF VALUE IS 100.00
 UNIFORM PERCENT OF VALUE IS 100.00

TAX MAP PARCEL NUMBER	PROPERTY LOCATION & CLASS	ASSESSMENT	EXEMPTION CODE-----	COUNTY-----	TOWN-----	SCHOOL
CURRENT OWNERS NAME	SCHOOL DISTRICT	LAND	TAX DESCRIPTION	TAXABLE VALUE		
CURRENT OWNERS ADDRESS	PARCEL SIZE/GRID COORD	TOTAL	SPECIAL DISTRICTS	ACCOUNT NO.		

555.007-21-1	Morristown			555.007-21-1		*****
Time Warner - North Region	869 Television		COUNTY TAXABLE VALUE			126,373
Company Code 950680	Morristown 406001	0	TOWN TAXABLE VALUE			126,373
PO Box 7467	Special Franchise	126,373	SCHOOL TAXABLE VALUE			126,373
Charlotte, NC 28241-7467	App Factor 100% Mo Sch		FD027 Fire Protection 1			126,373 TO M
	BANK9999982					
	FULL MARKET VALUE	126,373				

STATE OF NEW YORK
 COUNTY - St Lawrence
 TOWN - Morristown
 SWIS - 406089

2 0 1 2 F I N A L A S S E S S M E N T R O L L
 SPECIAL FRANCHISE SECTION OF THE ROLL - 5
 M A P S E C T I O N - 555
 S U B - S E C T I O N - 007
 UNIFORM PERCENT OF VALUE IS 100.00

PAGE 662
 VALUATION DATE-JUL 01, 2011
 TAXABLE STATUS DATE-MAR 01, 2012
 RPS150/V04/L015
 CURRENT DATE 6/14/2012

*** S P E C I A L D I S T R I C T S U M M A R Y ***

CODE	DISTRICT NAME	TOTAL PARCELS	EXTENSION TYPE	EXTENSION VALUE	AD VALOREM VALUE	EXEMPT AMOUNT	TAXABLE VALUE
FD027	Fire Protectio	1	TOTAL M		126,373		126,373

*** S C H O O L D I S T R I C T S U M M A R Y ***

CODE	DISTRICT NAME	TOTAL PARCELS	ASSESSED LAND	ASSESSED TOTAL	EXEMPT AMOUNT	TOTAL TAXABLE	STAR AMOUNT	STAR TAXABLE
406001	Morristown	1		126,373		126,373		126,373
	S U B - T O T A L	1		126,373		126,373		126,373
	T O T A L	1		126,373		126,373		126,373

*** S Y S T E M C O D E S S U M M A R Y ***

NO SYSTEM EXEMPTIONS AT THIS LEVEL

*** E X E M P T I O N S U M M A R Y ***

NO EXEMPTIONS AT THIS LEVEL

*** G R A N D T O T A L S ***

ROLL SEC	DESCRIPTION	TOTAL PARCELS	ASSESSED LAND	ASSESSED TOTAL	TAXABLE COUNTY	TAXABLE TOWN	TAXABLE SCHOOL	STAR TAXABLE
5	SPECIAL FRANCHISE	1		126,373	126,373	126,373	126,373	126,373

STATE OF NEW YORK
 COUNTY - St Lawrence
 TOWN - Morristown
 SWIS - 406089

2 0 1 2 F I N A L A S S E S S M E N T R O L L
 SPECIAL FRANCHISE SECTION OF THE ROLL - 5

PAGE 663
 VALUATION DATE-JUL 01, 2011
 TAXABLE STATUS DATE-MAR 01, 2012

TAX MAP NUMBER SEQUENCE
 UNIFORM PERCENT OF VALUE IS 100.00
 UNIFORM PERCENT OF VALUE IS 100.00

TAX MAP PARCEL NUMBER	PROPERTY LOCATION & CLASS	ASSESSMENT	EXEMPTION CODE-----	COUNTY-----	TOWN-----	SCHOOL
CURRENT OWNERS NAME	SCHOOL DISTRICT	LAND	TAX DESCRIPTION	TAXABLE VALUE		
CURRENT OWNERS ADDRESS	PARCEL SIZE/GRID COORD	TOTAL	SPECIAL DISTRICTS	ACCOUNT NO.		

555.008-21-1	Morristown 866 Telephone		COUNTY TAXABLE VALUE	42,967		5-115-2.11
Verizon New York Inc	Hammond 1 404201	0	TOWN TAXABLE VALUE	42,967		
Company Code 631900	Special Franchise	42,967	SCHOOL TAXABLE VALUE	42,967		
PO Box 152206	App Factor 13.5% Ha Sch		FD025 Brier Hill Fire Dist	22,773 TO M		
Irving, TX 75015-2206	BANK9999997		FD027 Fire Protection 1	20,194 TO M		
	FULL MARKET VALUE	42,967				

555.008-21-2	Morristown 866 Telephone		COUNTY TAXABLE VALUE	275,305		5-115-2.12
Verizon New York Inc	Morristown 406001	0	TOWN TAXABLE VALUE	275,305		
Company Code 631900	Special Franchise	275,305	SCHOOL TAXABLE VALUE	275,305		
PO Box 152206	App Factor 86.5% Mo Sch		FD025 Brier Hill Fire Dist	145,912 TO M		
Irving, TX 75015-2206	BANK9999997		FD027 Fire Protection 1	129,393 TO M		
	FULL MARKET VALUE	275,305				

STATE OF NEW YORK
 COUNTY - St Lawrence
 TOWN - Morristown
 SWIS - 406089

2 0 1 2 F I N A L A S S E S S M E N T R O L L
 SPECIAL FRANCHISE SECTION OF THE ROLL - 5
 M A P S E C T I O N - 555
 S U B - S E C T I O N - 008
 UNIFORM PERCENT OF VALUE IS 100.00

PAGE 664
 VALUATION DATE-JUL 01, 2011
 TAXABLE STATUS DATE-MAR 01, 2012
 RPS150/V04/L015
 CURRENT DATE 6/14/2012

*** S P E C I A L D I S T R I C T S U M M A R Y ***

CODE	DISTRICT NAME	TOTAL PARCELS	EXTENSION TYPE	EXTENSION VALUE	AD VALOREM VALUE	EXEMPT AMOUNT	TAXABLE VALUE
FD025	Brier Hill Fir	2	TOTAL M		168,685		168,685
FD027	Fire Protectio	2	TOTAL M		149,587		149,587

*** S C H O O L D I S T R I C T S U M M A R Y ***

CODE	DISTRICT NAME	TOTAL PARCELS	ASSESSED LAND	ASSESSED TOTAL	EXEMPT AMOUNT	TOTAL TAXABLE	STAR AMOUNT	STAR TAXABLE
404201	Hammond 1	1		42,967		42,967		42,967
406001	Morristown	1		275,305		275,305		275,305
	S U B - T O T A L	2		318,272		318,272		318,272
	T O T A L	2		318,272		318,272		318,272

*** S Y S T E M C O D E S S U M M A R Y ***

NO SYSTEM EXEMPTIONS AT THIS LEVEL

*** E X E M P T I O N S U M M A R Y ***

NO EXEMPTIONS AT THIS LEVEL

*** G R A N D T O T A L S ***

ROLL SEC	DESCRIPTION	TOTAL PARCELS	ASSESSED LAND	ASSESSED TOTAL	TAXABLE COUNTY	TAXABLE TOWN	TAXABLE SCHOOL	STAR TAXABLE
5	SPECIAL FRANCHISE	2		318,272	318,272	318,272	318,272	318,272

STATE OF NEW YORK
 COUNTY - St Lawrence
 TOWN - Morristown
 SWIS - 406089

2 0 1 2 F I N A L A S S E S S M E N T R O L L
 SPECIAL FRANCHISE SECTION OF THE ROLL - 5

PAGE 665
 VALUATION DATE-JUL 01, 2011
 TAXABLE STATUS DATE-MAR 01, 2012
 RPS150/V04/L015
 CURRENT DATE 6/14/2012

S U B - S E C T I O N - 008
 UNIFORM PERCENT OF VALUE IS 100.00
 R O L L S U B S E C T I O N - - T O T A L S

*** S P E C I A L D I S T R I C T S U M M A R Y ***

CODE	DISTRICT NAME	TOTAL PARCELS	EXTENSION TYPE	EXTENSION VALUE	AD VALOREM VALUE	EXEMPT AMOUNT	TAXABLE VALUE
FD025	Brier Hill Fir	3	TOTAL M		185,732		185,732
FD027	Fire Protectio	4	TOTAL M		291,078		291,078

*** S C H O O L D I S T R I C T S U M M A R Y ***

CODE	DISTRICT NAME	TOTAL PARCELS	ASSESSED LAND	ASSESSED TOTAL	EXEMPT AMOUNT	TOTAL TAXABLE	STAR AMOUNT	STAR TAXABLE
404201	Hammond 1	2		75,132		75,132		75,132
406001	Morristown	2		401,678		401,678		401,678
	S U B - T O T A L	4		476,810		476,810		476,810
	T O T A L	4		476,810		476,810		476,810

*** S Y S T E M C O D E S S U M M A R Y ***

NO SYSTEM EXEMPTIONS AT THIS LEVEL

*** E X E M P T I O N S U M M A R Y ***

NO EXEMPTIONS AT THIS LEVEL

*** G R A N D T O T A L S ***

ROLL SEC	DESCRIPTION	TOTAL PARCELS	ASSESSED LAND	ASSESSED TOTAL	TAXABLE COUNTY	TAXABLE TOWN	TAXABLE SCHOOL	STAR TAXABLE
5	SPECIAL FRANCHISE	4		476,810	476,810	476,810	476,810	476,810

STATE OF NEW YORK
 COUNTY - St Lawrence
 TOWN - Morristown
 SWIS - 406089

2 0 1 2 F I N A L A S S E S S M E N T R O L L

SPECIAL FRANCHISE SECTION OF THE ROLL - 5 SUB-SECT - R VALUATION DATE-JUL 01, 2011
 TAXABLE STATUS DATE-MAR 01, 2012

TAX MAP NUMBER SEQUENCE
 UNIFORM PERCENT OF VALUE IS 100.00
 UNIFORM PERCENT OF VALUE IS 100.00

TAX MAP PARCEL NUMBER	PROPERTY LOCATION & CLASS	ASSESSMENT	EXEMPTION CODE-----	COUNTY-----	TOWN-----	SCHOOL
CURRENT OWNERS NAME	SCHOOL DISTRICT	LAND	TAX DESCRIPTION	TAXABLE VALUE		
CURRENT OWNERS ADDRESS	PARCEL SIZE/GRID COORD	TOTAL	SPECIAL DISTRICTS	ACCOUNT NO.		

555.009-21-1	Morristown			555.009-21-1		*****
Niagara Mohawk Power Corp	861 Elec & gas		COUNTY TAXABLE VALUE			5-115-3.11
Company Code 132350	Hammond 1 404201	0	TOWN TAXABLE VALUE			
Real Estate Tax	Special Franchise	91,829	SCHOOL TAXABLE VALUE			
300 Erie Boulevard W	App Factor 12.55% Ha Sch		FD025 Brier Hill Fire Dist			
Syracuse, NY 13202-4718	BANK9999996		FD027 Fire Protection 1			
	FULL MARKET VALUE	91,829				

555.009-21-2	Morristown			555.009-21-2		*****
Niagara Mohawk Power Corp	861 Elec & gas		COUNTY TAXABLE VALUE			5-115-3.12
Company Code 132350	Morristown 406001	0	TOWN TAXABLE VALUE			
Real Estate Tax	Special Franchise	639,875	SCHOOL TAXABLE VALUE			
300 Erie Boulevard W	App Factor 87.45% Mo Sch		FD025 Brier Hill Fire Dist			
Syracuse, NY 13202-4718	BANK9999996		FD027 Fire Protection 1			
	FULL MARKET VALUE	639,875				

STATE OF NEW YORK
 COUNTY - St Lawrence
 TOWN - Morristown
 SWIS - 406089

2 0 1 2 F I N A L A S S E S S M E N T R O L L
 SPECIAL FRANCHISE SECTION OF THE ROLL - 5 SUB-SECT - R
 M A P S E C T I O N - 555
 S U B - S E C T I O N - 009
 UNIFORM PERCENT OF VALUE IS 100.00

PAGE 667
 VALUATION DATE-JUL 01, 2011
 TAXABLE STATUS DATE-MAR 01, 2012
 RPS150/V04/L015
 CURRENT DATE 6/14/2012

*** S P E C I A L D I S T R I C T S U M M A R Y ***

CODE	DISTRICT NAME	TOTAL PARCELS	EXTENSION TYPE	EXTENSION VALUE	AD VALOREM VALUE	EXEMPT AMOUNT	TAXABLE VALUE
FD025	Brier Hill Fir	2	TOTAL M		387,803		387,803
FD027	Fire Protectio	2	TOTAL M		343,901		343,901

*** S C H O O L D I S T R I C T S U M M A R Y ***

CODE	DISTRICT NAME	TOTAL PARCELS	ASSESSED LAND	ASSESSED TOTAL	EXEMPT AMOUNT	TOTAL TAXABLE	STAR AMOUNT	STAR TAXABLE
404201	Hammond 1	1		91,829		91,829		91,829
406001	Morristown	1		639,875		639,875		639,875
	S U B - T O T A L	2		731,704		731,704		731,704
	T O T A L	2		731,704		731,704		731,704

*** S Y S T E M C O D E S S U M M A R Y ***

NO SYSTEM EXEMPTIONS AT THIS LEVEL

*** E X E M P T I O N S U M M A R Y ***

NO EXEMPTIONS AT THIS LEVEL

*** G R A N D T O T A L S ***

ROLL SEC	DESCRIPTION	TOTAL PARCELS	ASSESSED LAND	ASSESSED TOTAL	TAXABLE COUNTY	TAXABLE TOWN	TAXABLE SCHOOL	STAR TAXABLE
5	SPECIAL FRANCHISE	2		731,704	731,704	731,704	731,704	731,704

STATE OF NEW YORK
 COUNTY - St Lawrence
 TOWN - Morristown
 SWIS - 406089

2 0 1 2 F I N A L A S S E S S M E N T R O L L
 SPECIAL FRANCHISE SECTION OF THE ROLL - 5 SUB-SECT - R
 S U B - S E C T I O N - 009
 UNIFORM PERCENT OF VALUE IS 100.00
 R O L L S U B S E C T I O N - R - T O T A L S

PAGE 668
 VALUATION DATE-JUL 01, 2011
 TAXABLE STATUS DATE-MAR 01, 2012
 RPS150/V04/L015
 CURRENT DATE 6/14/2012

*** S P E C I A L D I S T R I C T S U M M A R Y ***

CODE	DISTRICT NAME	TOTAL PARCELS	EXTENSION TYPE	EXTENSION VALUE	AD VALOREM VALUE	EXEMPT AMOUNT	TAXABLE VALUE
FD025	Brier Hill Fir	2	TOTAL M		387,803		387,803
FD027	Fire Protectio	2	TOTAL M		343,901		343,901

*** S C H O O L D I S T R I C T S U M M A R Y ***

CODE	DISTRICT NAME	TOTAL PARCELS	ASSESSED LAND	ASSESSED TOTAL	EXEMPT AMOUNT	TOTAL TAXABLE	STAR AMOUNT	STAR TAXABLE
404201	Hammond 1	1		91,829		91,829		91,829
406001	Morristown	1		639,875		639,875		639,875
	S U B - T O T A L	2		731,704		731,704		731,704
	T O T A L	2		731,704		731,704		731,704

*** S Y S T E M C O D E S S U M M A R Y ***

NO SYSTEM EXEMPTIONS AT THIS LEVEL

*** E X E M P T I O N S U M M A R Y ***

NO EXEMPTIONS AT THIS LEVEL

*** G R A N D T O T A L S ***

ROLL SEC	DESCRIPTION	TOTAL PARCELS	ASSESSED LAND	ASSESSED TOTAL	TAXABLE COUNTY	TAXABLE TOWN	TAXABLE SCHOOL	STAR TAXABLE
5	SPECIAL FRANCHISE	2		731,704	731,704	731,704	731,704	731,704

STATE OF NEW YORK
 COUNTY - St Lawrence
 TOWN - Morristown
 SWIS - 406089

2 0 1 2 F I N A L A S S E S S M E N T R O L L
 SPECIAL FRANCHISE SECTION OF THE ROLL - 5

PAGE 669
 VALUATION DATE-JUL 01, 2011
 TAXABLE STATUS DATE-MAR 01, 2012
 RPS150/V04/L015
 CURRENT DATE 6/14/2012

UNIFORM PERCENT OF VALUE IS 100.00

R O L L S E C T I O N T O T A L S

*** S P E C I A L D I S T R I C T S U M M A R Y ***

CODE	DISTRICT NAME	TOTAL PARCELS	EXTENSION TYPE	EXTENSION VALUE	AD VALOREM VALUE	EXEMPT AMOUNT	TAXABLE VALUE
FD025	Brier Hill Fir	5	TOTAL M		573,535		573,535
FD027	Fire Protectio	6	TOTAL M		634,979		634,979

*** S C H O O L D I S T R I C T S U M M A R Y ***

CODE	DISTRICT NAME	TOTAL PARCELS	ASSESSED LAND	ASSESSED TOTAL	EXEMPT AMOUNT	TOTAL TAXABLE	STAR AMOUNT	STAR TAXABLE
404201	Hammond 1	3		166,961		166,961		166,961
406001	Morristown	3		1041,553		1041,553		1041,553
	S U B - T O T A L	6		1208,514		1208,514		1208,514
	T O T A L	6		1208,514		1208,514		1208,514

*** S Y S T E M C O D E S S U M M A R Y ***

NO SYSTEM EXEMPTIONS AT THIS LEVEL

*** E X E M P T I O N S U M M A R Y ***

NO EXEMPTIONS AT THIS LEVEL

*** G R A N D T O T A L S ***

ROLL SEC	DESCRIPTION	TOTAL PARCELS	ASSESSED LAND	ASSESSED TOTAL	TAXABLE COUNTY	TAXABLE TOWN	TAXABLE SCHOOL	STAR TAXABLE
5	SPECIAL FRANCHISE	6		1208,514	1208,514	1208,514	1208,514	1208,514

STATE OF NEW YORK
 COUNTY - St Lawrence
 TOWN - Morristown
 SWIS - 406089

2 0 1 2 F I N A L A S S E S S M E N T R O L L
 UTILITY & R.R. SECTION OF THE ROLL - 6
 TAX MAP NUMBER SEQUENCE
 UNIFORM PERCENT OF VALUE IS 100.00

PAGE 670
 VALUATION DATE-JUL 01, 2011
 TAXABLE STATUS DATE-MAR 01, 2012

TAX MAP PARCEL NUMBER	PROPERTY LOCATION & CLASS	ASSESSMENT	EXEMPTION CODE	COUNTY	TOWN	SCHOOL
CURRENT OWNERS NAME	SCHOOL DISTRICT	LAND	TAX DESCRIPTION	TAXABLE VALUE		
CURRENT OWNERS ADDRESS	PARCEL SIZE/GRID COORD	TOTAL	SPECIAL DISTRICTS	ACCOUNT NO.		
***** 97.002-1-1.2 *****						
9133	Sh 58					6-114- 5. 2
97.002-1-1.2	831 Tele Comm		COUNTY TAXABLE VALUE	71,800		
Verizon New York Inc	Morristown 406001	8,200	TOWN TAXABLE VALUE	71,800		
Company Code 631900	025049	71,800	SCHOOL TAXABLE VALUE	71,800		
PO Box 152206	App Factor 1 Mo School		AG001 Ag Dist #1	.00	MT	
Irving, TX 75015-2206	160x84x175x83		FD025 Brier Hill Fire Dist	71,800	TO M	
	FRNT 160.00 DPTH 87.00					
	BANK9999997					
	EAST-0164008 NRTH-1662969					
	DEED BOOK 455 PG-00141					
	FULL MARKET VALUE	71,800				
***** 97.002-1-6.12 *****						
540	Yankee Street Rd					
97.002-1-6.12	837 Cell Tower		COUNTY TAXABLE VALUE	98,000		
Krack Kathleen I	Morristown 406001	17,300	TOWN TAXABLE VALUE	98,000		
Rybka Julianne K	(Cell Phone Tower)& Ameri	98,000	SCHOOL TAXABLE VALUE	98,000		
%American Tower	Also 2005/1194;2009/4112		AG001 Ag Dist #1	.00	MT	
PO Box 723597	(Leased Parcel)		FD025 Brier Hill Fire Dist	98,000	TO M	
Atlanta, GA 31139	FRNT 325.00 DPTH 325.00					
	ACRES 2.40					
	EAST-0166446 NRTH-1656761					
	DEED BOOK 2009 PG-16031					
	FULL MARKET VALUE	98,000				

STATE OF NEW YORK
 COUNTY - St Lawrence
 TOWN - Morristown
 SWIS - 406089

2 0 1 2 F I N A L A S S E S S M E N T R O L L
 UTILITY & R.R. SECTION OF THE ROLL - 6
 M A P S E C T I O N - 097
 S U B - S E C T I O N - 002
 UNIFORM PERCENT OF VALUE IS 100.00

PAGE 671
 VALUATION DATE-JUL 01, 2011
 TAXABLE STATUS DATE-MAR 01, 2012
 RPS150/V04/L015
 CURRENT DATE 6/14/2012

*** S P E C I A L D I S T R I C T S U M M A R Y ***

CODE	DISTRICT NAME	TOTAL PARCELS	EXTENSION TYPE	EXTENSION VALUE	AD VALOREM VALUE	EXEMPT AMOUNT	TAXABLE VALUE
AG001	Ag Dist #1	2	MOVTAX				
FD025	Brier Hill Fir	2	TOTAL M		169,800		169,800

*** S C H O O L D I S T R I C T S U M M A R Y ***

CODE	DISTRICT NAME	TOTAL PARCELS	ASSESSED LAND	ASSESSED TOTAL	EXEMPT AMOUNT	TOTAL TAXABLE	STAR AMOUNT	STAR TAXABLE
406001	Morristown	2	25,500	169,800		169,800		169,800
	S U B - T O T A L	2	25,500	169,800		169,800		169,800
	T O T A L	2	25,500	169,800		169,800		169,800

*** S Y S T E M C O D E S S U M M A R Y ***

NO SYSTEM EXEMPTIONS AT THIS LEVEL

*** E X E M P T I O N S U M M A R Y ***

NO EXEMPTIONS AT THIS LEVEL

*** G R A N D T O T A L S ***

ROLL SEC	DESCRIPTION	TOTAL PARCELS	ASSESSED LAND	ASSESSED TOTAL	TAXABLE COUNTY	TAXABLE TOWN	TAXABLE SCHOOL	STAR TAXABLE
6	UTILITIES & N.C.	2	25,500	169,800	169,800	169,800	169,800	169,800

STATE OF NEW YORK
 COUNTY - St Lawrence
 TOWN - Morristown
 SWIS - 406089

2 0 1 2 F I N A L A S S E S S M E N T R O L L
 UTILITY & R.R. SECTION OF THE ROLL - 6
 TAX MAP NUMBER SEQUENCE
 UNIFORM PERCENT OF VALUE IS 100.00
 UNIFORM PERCENT OF VALUE IS 100.00

PAGE 672
 VALUATION DATE-JUL 01, 2011
 TAXABLE STATUS DATE-MAR 01, 2012

TAX MAP PARCEL NUMBER	PROPERTY LOCATION & CLASS	ASSESSMENT	EXEMPTION CODE-----	COUNTY-----	TOWN-----	SCHOOL
CURRENT OWNERS NAME	SCHOOL DISTRICT	LAND	TAX DESCRIPTION	TAXABLE VALUE		
CURRENT OWNERS ADDRESS	PARCEL SIZE/GRID COORD	TOTAL	SPECIAL DISTRICTS	ACCOUNT NO.		

660.089-9999-609.600/1881	Morristown 836 Telecom. eq.		COUNTY TAXABLE VALUE	660.089-9999-609.600/1881***	609.600/1881***	6-114- 1
Citizens Telephone Co Inc	Hammond 1 404201	0	TOWN TAXABLE VALUE			
Company Code 609600	888888	149	SCHOOL TAXABLE VALUE			
26 S Main Street	Ut		FD027 Fire Protection 1			149 TO M
Hammond, NY 13646	BANK9999988					
	FULL MARKET VALUE	149				

660.089-9999-631.900/1881	Outside Plant 836 Telecom. eq.		COUNTY TAXABLE VALUE	660.089-9999-631.900/1881***	631.900/1881***	6-114- 3. 2
Verizon New York Inc	Morristown 406001	0	TOWN TAXABLE VALUE			
Company Code 631900	888888	214,129	SCHOOL TAXABLE VALUE			
PO Box 152206	App Factor 86.5% Mo Sch		FD027 Fire Protection 1			214,129 TO M
Irving, TX 75015-2206	Poles, Wires, Cables BANK9999997					
	FULL MARKET VALUE	214,129				

660.089-9999-631.900/1882	Outside Plant 836 Telecom. eq.		COUNTY TAXABLE VALUE	660.089-9999-631.900/1882***	631.900/1882***	6-114- 3. 1
Verizon New York Inc	Hammond 1 404201	0	TOWN TAXABLE VALUE			
Company Code 631900	888888	33,419	SCHOOL TAXABLE VALUE			
PO Box 152206	App Factor 13.5% Ha Sch		FD027 Fire Protection 1			33,419 TO M
Irving, TX 75015-2206	Poles, Wires, Cables BANK9999997					
	FULL MARKET VALUE	33,419				

STATE OF NEW YORK
 COUNTY - St Lawrence
 TOWN - Morristown
 SWIS - 406089

2 0 1 2 F I N A L A S S E S S M E N T R O L L
 UTILITY & R.R. SECTION OF THE ROLL - 6
 M A P S E C T I O N - 660
 S U B - S E C T I O N - 089
 UNIFORM PERCENT OF VALUE IS 100.00

PAGE 673
 VALUATION DATE-JUL 01, 2011
 TAXABLE STATUS DATE-MAR 01, 2012
 RPS150/V04/L015
 CURRENT DATE 6/14/2012

*** S P E C I A L D I S T R I C T S U M M A R Y ***

CODE	DISTRICT NAME	TOTAL PARCELS	EXTENSION TYPE	EXTENSION VALUE	AD VALOREM VALUE	EXEMPT AMOUNT	TAXABLE VALUE
FD027	Fire Protectio	3	TOTAL M		247,697		247,697

*** S C H O O L D I S T R I C T S U M M A R Y ***

CODE	DISTRICT NAME	TOTAL PARCELS	ASSESSED LAND	ASSESSED TOTAL	EXEMPT AMOUNT	TOTAL TAXABLE	STAR AMOUNT	STAR TAXABLE
404201	Hammond 1	2		33,568		33,568		33,568
406001	Morristown	1		214,129		214,129		214,129
	S U B - T O T A L	3		247,697		247,697		247,697
	T O T A L	3		247,697		247,697		247,697

*** S Y S T E M C O D E S S U M M A R Y ***

NO SYSTEM EXEMPTIONS AT THIS LEVEL

*** E X E M P T I O N S U M M A R Y ***

NO EXEMPTIONS AT THIS LEVEL

*** G R A N D T O T A L S ***

ROLL SEC	DESCRIPTION	TOTAL PARCELS	ASSESSED LAND	ASSESSED TOTAL	TAXABLE COUNTY	TAXABLE TOWN	TAXABLE SCHOOL	STAR TAXABLE
6	UTILITIES & N.C.	3		247,697	247,697	247,697	247,697	247,697

STATE OF NEW YORK
 COUNTY - St Lawrence
 TOWN - Morristown
 SWIS - 406089

2 0 1 2 F I N A L A S S E S S M E N T R O L L
 UTILITY & R.R. SECTION OF THE ROLL - 6

PAGE 674
 VALUATION DATE-JUL 01, 2011
 TAXABLE STATUS DATE-MAR 01, 2012
 RPS150/V04/L015
 CURRENT DATE 6/14/2012

S U B - S E C T I O N - 089
 UNIFORM PERCENT OF VALUE IS 100.00
 R O L L S U B S E C T I O N - - T O T A L S

*** S P E C I A L D I S T R I C T S U M M A R Y ***

CODE	DISTRICT NAME	TOTAL PARCELS	EXTENSION TYPE	EXTENSION VALUE	AD VALOREM VALUE	EXEMPT AMOUNT	TAXABLE VALUE
AG001	Ag Dist #1	2	MOVTAX				
FD025	Brier Hill Fir	2	TOTAL M		169,800		169,800
FD027	Fire Protectio	3	TOTAL M		247,697		247,697

*** S C H O O L D I S T R I C T S U M M A R Y ***

CODE	DISTRICT NAME	TOTAL PARCELS	ASSESSED LAND	ASSESSED TOTAL	EXEMPT AMOUNT	TOTAL TAXABLE	STAR AMOUNT	STAR TAXABLE
404201	Hammond 1	2		33,568		33,568		33,568
406001	Morristown	3	25,500	383,929		383,929		383,929
	S U B - T O T A L	5	25,500	417,497		417,497		417,497
	T O T A L	5	25,500	417,497		417,497		417,497

*** S Y S T E M C O D E S S U M M A R Y ***

NO SYSTEM EXEMPTIONS AT THIS LEVEL

*** E X E M P T I O N S U M M A R Y ***

NO EXEMPTIONS AT THIS LEVEL

*** G R A N D T O T A L S ***

ROLL SEC	DESCRIPTION	TOTAL PARCELS	ASSESSED LAND	ASSESSED TOTAL	TAXABLE COUNTY	TAXABLE TOWN	TAXABLE SCHOOL	STAR TAXABLE
6	UTILITIES & N.C.	5	25,500	417,497	417,497	417,497	417,497	417,497

STATE OF NEW YORK
 COUNTY - St Lawrence
 TOWN - Morristown
 SWIS - 406089

2 0 1 2 F I N A L A S S E S S M E N T R O L L

UTILITY & R.R. SECTION OF THE ROLL - 6 SUB-SECT - R VALUATION DATE-JUL 01, 2011
 TAXABLE STATUS DATE-MAR 01, 2012

TAX MAP NUMBER SEQUENCE
 UNIFORM PERCENT OF VALUE IS 100.00
 UNIFORM PERCENT OF VALUE IS 100.00

TAX MAP PARCEL NUMBER	PROPERTY LOCATION & CLASS	ASSESSMENT	EXEMPTION CODE	COUNTY	TOWN	SCHOOL
CURRENT OWNERS NAME	SCHOOL DISTRICT	LAND	TAX DESCRIPTION	TAXABLE VALUE		
CURRENT OWNERS ADDRESS	PARCEL SIZE/GRID COORD	TOTAL	SPECIAL DISTRICTS	ACCOUNT NO.		
***** 97.003-1-33 *****						
2509	Sh 37					6-114- 8.16
97.003-1-33	872 Elec-Substation		COUNTY TAXABLE VALUE	62,148		
Niagara Mohawk Power Corp	Morristown 406001	3,000	TOWN TAXABLE VALUE	62,148		
Company Code 132350	813953	62,148	SCHOOL TAXABLE VALUE	62,148		
Real Estate Tax	App Factor 100% Mo Sch		AG001 Ag Dist #1	.00	MT	
300 Erie Boulevard W	Brier Hill Substa		FD025 Brier Hill Fire Dist	62,148	TO M	
Syracuse, NY 13202-4718	FRNT 150.00 DPTH 110.00					
	BANK9999996					
	EAST-0153266 NRTH-1650149					
	DEED BOOK 549 PG-00023					
	FULL MARKET VALUE	62,148				

STATE OF NEW YORK
 COUNTY - St Lawrence
 TOWN - Morristown
 SWIS - 406089

2 0 1 2 F I N A L A S S E S S M E N T R O L L
 UTILITY & R.R. SECTION OF THE ROLL - 6 SUB-SECT - R
 M A P S E C T I O N - 097
 S U B - S E C T I O N - 003
 UNIFORM PERCENT OF VALUE IS 100.00

PAGE 676
 VALUATION DATE-JUL 01, 2011
 TAXABLE STATUS DATE-MAR 01, 2012
 RPS150/V04/L015
 CURRENT DATE 6/14/2012

*** S P E C I A L D I S T R I C T S U M M A R Y ***

CODE	DISTRICT NAME	TOTAL PARCELS	EXTENSION TYPE	EXTENSION VALUE	AD VALOREM VALUE	EXEMPT AMOUNT	TAXABLE VALUE
AG001	Ag Dist #1	1	MOVTAX				
FD025	Brier Hill Fir	1	TOTAL M		62,148		62,148

*** S C H O O L D I S T R I C T S U M M A R Y ***

CODE	DISTRICT NAME	TOTAL PARCELS	ASSESSED LAND	ASSESSED TOTAL	EXEMPT AMOUNT	TOTAL TAXABLE	STAR AMOUNT	STAR TAXABLE
406001	Morristown	1	3,000	62,148		62,148		62,148
	S U B - T O T A L	1	3,000	62,148		62,148		62,148
	T O T A L	1	3,000	62,148		62,148		62,148

*** S Y S T E M C O D E S S U M M A R Y ***

NO SYSTEM EXEMPTIONS AT THIS LEVEL

*** E X E M P T I O N S U M M A R Y ***

NO EXEMPTIONS AT THIS LEVEL

*** G R A N D T O T A L S ***

ROLL SEC	DESCRIPTION	TOTAL PARCELS	ASSESSED LAND	ASSESSED TOTAL	TAXABLE COUNTY	TAXABLE TOWN	TAXABLE SCHOOL	STAR TAXABLE
6	UTILITIES & N.C.	1	3,000	62,148	62,148	62,148	62,148	62,148

STATE OF NEW YORK
 COUNTY - St Lawrence
 TOWN - Morristown
 SWIS - 406089

2 0 1 2 F I N A L A S S E S S M E N T R O L L

UTILITY & R.R. SECTION OF THE ROLL - 6 SUB-SECT - R VALUATION DATE-JUL 01, 2011
 TAXABLE STATUS DATE-MAR 01, 2012

TAX MAP NUMBER SEQUENCE
 UNIFORM PERCENT OF VALUE IS 100.00
 UNIFORM PERCENT OF VALUE IS 100.00

TAX MAP PARCEL NUMBER	PROPERTY LOCATION & CLASS	ASSESSMENT	EXEMPTION CODE	COUNTY	TOWN	SCHOOL
CURRENT OWNERS NAME	SCHOOL DISTRICT	LAND	TAX DESCRIPTION	TAXABLE VALUE		
CURRENT OWNERS ADDRESS	PARCEL SIZE/GRID COORD	TOTAL	SPECIAL DISTRICTS	ACCOUNT NO.		
***** 660.089-9999-132.350/1001**						
660.089-9999-132.350/1001	Electric Transmission					6-114- 8.11
Niagara Mohawk Power Corp	882 Elec Trans Imp		COUNTY TAXABLE VALUE	161,540		
Company Code 132350	Morristown 406001	0	TOWN TAXABLE VALUE	161,540		
Real Estate Tax	812713	161,540	SCHOOL TAXABLE VALUE	161,540		
300 Erie Boulevard W	App Factor 60% Mo Sch		FD027 Fire Protection 1	161,540	TO M	
Syracuse, NY 13202-4718	T067 McIntyre-Hammond Lne					
	BANK9999996					
	FULL MARKET VALUE	161,540				
***** 660.089-9999-132.350/1002**						
660.089-9999-132.350/1002	Morristown					6-114- 8.12
Niagara Mohawk Power Corp	882 Elec Trans Imp		COUNTY TAXABLE VALUE	107,693		
Company Code 132350	Hammond 1 404201	0	TOWN TAXABLE VALUE	107,693		
Real Estate Tax	812713	107,693	SCHOOL TAXABLE VALUE	107,693		
300 Erie Boulevard W	App Factor 40% Ha Sch		FD027 Fire Protection 1	107,693	TO M	
Syracuse, NY 13202-4718	T067 McIntyre-Hammond					
	BANK9999996					
	FULL MARKET VALUE	107,693				
***** 660.089-9999-132.350/1881**						
660.089-9999-132.350/1881	Outside Plant					6-114- 8.14
Niagara Mohawk Power Corp	884 Elec Dist Out		COUNTY TAXABLE VALUE	1101,289		
Company Code 132350	Morristown 406001	0	TOWN TAXABLE VALUE	1101,289		
Real Estate Tax	888888	1101,289	SCHOOL TAXABLE VALUE	1101,289		
300 Erie Boulevard W	App Factor 86% Mo Sch		FD027 Fire Protection 1	1101,289	TO M	
Syracuse, NY 13202-4718	Distribution Facilities					
	BANK9999996					
	FULL MARKET VALUE	1101,289				
***** 660.089-9999-132.350/1882**						
660.089-9999-132.350/1882	Outside Plant					6-114- 8.13
Niagara Mohawk Power Corp	884 Elec Dist Out		COUNTY TAXABLE VALUE	179,280		
Company Code 132350	Hammond 1 404201	0	TOWN TAXABLE VALUE	179,280		
Real Estate Tax	888888	179,280	SCHOOL TAXABLE VALUE	179,280		
300 Erie Boulevard W	App Factor 14% Ha Sch		FD027 Fire Protection 1	179,280	TO M	
Syracuse, NY 13202-4718	Distribution Facilities					
	BANK9999996					
	FULL MARKET VALUE	179,280				

STATE OF NEW YORK
 COUNTY - St Lawrence
 TOWN - Morristown
 SWIS - 406089

2 0 1 2 F I N A L A S S E S S M E N T R O L L
 UTILITY & R.R. SECTION OF THE ROLL - 6 SUB-SECT - R
 M A P S E C T I O N - 660
 S U B - S E C T I O N - 089
 UNIFORM PERCENT OF VALUE IS 100.00

PAGE 678
 VALUATION DATE-JUL 01, 2011
 TAXABLE STATUS DATE-MAR 01, 2012
 RPS150/V04/L015
 CURRENT DATE 6/14/2012

*** S P E C I A L D I S T R I C T S U M M A R Y ***

CODE	DISTRICT NAME	TOTAL PARCELS	EXTENSION TYPE	EXTENSION VALUE	AD VALOREM VALUE	EXEMPT AMOUNT	TAXABLE VALUE
FD027	Fire Protectio	4	TOTAL M		1549,802		1549,802

*** S C H O O L D I S T R I C T S U M M A R Y ***

CODE	DISTRICT NAME	TOTAL PARCELS	ASSESSED LAND	ASSESSED TOTAL	EXEMPT AMOUNT	TOTAL TAXABLE	STAR AMOUNT	STAR TAXABLE
404201	Hammond 1	2		286,973		286,973		286,973
406001	Morristown	2		1262,829		1262,829		1262,829
	S U B - T O T A L	4		1549,802		1549,802		1549,802
	T O T A L	4		1549,802		1549,802		1549,802

*** S Y S T E M C O D E S S U M M A R Y ***

NO SYSTEM EXEMPTIONS AT THIS LEVEL

*** E X E M P T I O N S U M M A R Y ***

NO EXEMPTIONS AT THIS LEVEL

*** G R A N D T O T A L S ***

ROLL SEC	DESCRIPTION	TOTAL PARCELS	ASSESSED LAND	ASSESSED TOTAL	TAXABLE COUNTY	TAXABLE TOWN	TAXABLE SCHOOL	STAR TAXABLE
6	UTILITIES & N.C.	4		1549,802	1549,802	1549,802	1549,802	1549,802

STATE OF NEW YORK
 COUNTY - St Lawrence
 TOWN - Morristown
 SWIS - 406089

2 0 1 2 F I N A L A S S E S S M E N T R O L L PAGE 679
 UTILITY & R.R. SECTION OF THE ROLL - 6 SUB-SECT - R VALUATION DATE-JUL 01, 2011
 TAXABLE STATUS DATE-MAR 01, 2012
 RPS150/V04/L015
 CURRENT DATE 6/14/2012
 S U B - S E C T I O N - 089
 UNIFORM PERCENT OF VALUE IS 100.00
 R O L L S U B S E C T I O N - R - T O T A L S

*** S P E C I A L D I S T R I C T S U M M A R Y ***

CODE	DISTRICT NAME	TOTAL PARCELS	EXTENSION TYPE	EXTENSION VALUE	AD VALOREM VALUE	EXEMPT AMOUNT	TAXABLE VALUE
AG001	Ag Dist #1	1	MOVTAX				
FD025	Brier Hill Fir	1	TOTAL M		62,148		62,148
FD027	Fire Protectio	4	TOTAL M		1549,802		1549,802

*** S C H O O L D I S T R I C T S U M M A R Y ***

CODE	DISTRICT NAME	TOTAL PARCELS	ASSESSED LAND	ASSESSED TOTAL	EXEMPT AMOUNT	TOTAL TAXABLE	STAR AMOUNT	STAR TAXABLE
404201	Hammond 1	2		286,973		286,973		286,973
406001	Morristown	3	3,000	1324,977		1324,977		1324,977
	S U B - T O T A L	5	3,000	1611,950		1611,950		1611,950
	T O T A L	5	3,000	1611,950		1611,950		1611,950

*** S Y S T E M C O D E S S U M M A R Y ***

NO SYSTEM EXEMPTIONS AT THIS LEVEL

*** E X E M P T I O N S U M M A R Y ***

NO EXEMPTIONS AT THIS LEVEL

*** G R A N D T O T A L S ***

ROLL SEC	DESCRIPTION	TOTAL PARCELS	ASSESSED LAND	ASSESSED TOTAL	TAXABLE COUNTY	TAXABLE TOWN	TAXABLE SCHOOL	STAR TAXABLE
6	UTILITIES & N.C.	5	3,000	1611,950	1611,950	1611,950	1611,950	1611,950

STATE OF NEW YORK
 COUNTY - St Lawrence
 TOWN - Morristown
 SWIS - 406089

2 0 1 2 F I N A L A S S E S S M E N T R O L L
 UTILITY & R.R. SECTION OF THE ROLL - 6

PAGE 680
 VALUATION DATE-JUL 01, 2011
 TAXABLE STATUS DATE-MAR 01, 2012
 RPS150/V04/L015
 CURRENT DATE 6/14/2012

UNIFORM PERCENT OF VALUE IS 100.00

R O L L S E C T I O N T O T A L S

*** S P E C I A L D I S T R I C T S U M M A R Y ***

CODE	DISTRICT NAME	TOTAL PARCELS	EXTENSION TYPE	EXTENSION VALUE	AD VALOREM VALUE	EXEMPT AMOUNT	TAXABLE VALUE
AG001	Ag Dist #1	3	MOVTAX				
FD025	Brier Hill Fir	3	TOTAL M		231,948		231,948
FD027	Fire Protectio	7	TOTAL M		1797,499		1797,499

*** S C H O O L D I S T R I C T S U M M A R Y ***

CODE	DISTRICT NAME	TOTAL PARCELS	ASSESSED LAND	ASSESSED TOTAL	EXEMPT AMOUNT	TOTAL TAXABLE	STAR AMOUNT	STAR TAXABLE
404201	Hammond 1	4		320,541		320,541		320,541
406001	Morristown	6	28,500	1708,906		1708,906		1708,906
	S U B - T O T A L	10	28,500	2029,447		2029,447		2029,447
	T O T A L	10	28,500	2029,447		2029,447		2029,447

*** S Y S T E M C O D E S S U M M A R Y ***

NO SYSTEM EXEMPTIONS AT THIS LEVEL

*** E X E M P T I O N S U M M A R Y ***

NO EXEMPTIONS AT THIS LEVEL

*** G R A N D T O T A L S ***

ROLL SEC	DESCRIPTION	TOTAL PARCELS	ASSESSED LAND	ASSESSED TOTAL	TAXABLE COUNTY	TAXABLE TOWN	TAXABLE SCHOOL	STAR TAXABLE
6	UTILITIES & N.C.	10	28,500	2029,447	2029,447	2029,447	2029,447	2029,447

STATE OF NEW YORK
 COUNTY - St Lawrence
 TOWN - Morristown
 SWIS - 406089

2 0 1 2 F I N A L A S S E S S M E N T R O L L
 WHOLLY EXEMPT SECTION OF THE ROLL - 8
 TAX MAP NUMBER SEQUENCE
 UNIFORM PERCENT OF VALUE IS 100.00

PAGE 681
 VALUATION DATE-JUL 01, 2011
 TAXABLE STATUS DATE-MAR 01, 2012

TAX MAP PARCEL NUMBER	PROPERTY LOCATION & CLASS	ASSESSMENT	EXEMPTION CODE-----	COUNTY-----	TOWN-----	SCHOOL
CURRENT OWNERS NAME	SCHOOL DISTRICT	LAND	TAX DESCRIPTION	TAXABLE VALUE		
CURRENT OWNERS ADDRESS	PARCEL SIZE/GRID COORD	TOTAL	SPECIAL DISTRICTS	ACCOUNT NO.		
***** 83.004-3-5.112 *****						
83.004-3-5.112	Sh 37 & Sh 12 314 Rural vac<10		Educationa 25120	0	11,700	11,700
Morristown Gateway Museum	Morristown 406001	11,700	COUNTY TAXABLE VALUE		0	11,700
Morristown, NY 13664	1817'Road Front	11,700	TOWN TAXABLE VALUE		0	
	ACRES 9.90		SCHOOL TAXABLE VALUE		0	
	EAST-0157313 NRTH-1668519		AG001 Ag Dist #1		.00 MT	
	DEED BOOK 1094 PG-660		FD025 Brier Hill Fire Dist		0 TO M	
	FULL MARKET VALUE	11,700	11,700 EX			

STATE OF NEW YORK
 COUNTY - St Lawrence
 TOWN - Morristown
 SWIS - 406089

2 0 1 2 F I N A L A S S E S S M E N T R O L L
 WHOLLY EXEMPT SECTION OF THE ROLL - 8
 M A P S E C T I O N - 083
 S U B - S E C T I O N - 004
 UNIFORM PERCENT OF VALUE IS 100.00

PAGE 682
 VALUATION DATE-JUL 01, 2011
 TAXABLE STATUS DATE-MAR 01, 2012
 RPS150/V04/L015
 CURRENT DATE 6/14/2012

*** S P E C I A L D I S T R I C T S U M M A R Y ***

CODE	DISTRICT NAME	TOTAL PARCELS	EXTENSION TYPE	EXTENSION VALUE	AD VALOREM VALUE	EXEMPT AMOUNT	TAXABLE VALUE
AG001	Ag Dist #1	1	MOVTAX				
FD025	Brier Hill Fir	1	TOTAL M		11,700	11,700	

*** S C H O O L D I S T R I C T S U M M A R Y ***

CODE	DISTRICT NAME	TOTAL PARCELS	ASSESSED LAND	ASSESSED TOTAL	EXEMPT AMOUNT	TOTAL TAXABLE	STAR AMOUNT	STAR TAXABLE
406001	Morristown	1	11,700	11,700	11,700			
	S U B - T O T A L	1	11,700	11,700	11,700			
	T O T A L	1	11,700	11,700	11,700			

*** S Y S T E M C O D E S S U M M A R Y ***

NO SYSTEM EXEMPTIONS AT THIS LEVEL

*** E X E M P T I O N S U M M A R Y ***

CODE	DESCRIPTION	TOTAL PARCELS	COUNTY	TOWN	SCHOOL
25120	Educationa	1	11,700	11,700	11,700
	T O T A L	1	11,700	11,700	11,700

*** G R A N D T O T A L S ***

ROLL SEC	DESCRIPTION	TOTAL PARCELS	ASSESSED LAND	ASSESSED TOTAL	TAXABLE COUNTY	TAXABLE TOWN	TAXABLE SCHOOL	STAR TAXABLE
8	WHOLLY EXEMPT	1	11,700	11,700				

STATE OF NEW YORK
 COUNTY - St Lawrence
 TOWN - Morristown
 SWIS - 406089

2 0 1 2 F I N A L A S S E S S M E N T R O L L
 WHOLLY EXEMPT SECTION OF THE ROLL - 8
 M A P S E C T I O N - 084
 S U B - S E C T I O N - 001
 UNIFORM PERCENT OF VALUE IS 100.00

PAGE 684
 VALUATION DATE-JUL 01, 2011
 TAXABLE STATUS DATE-MAR 01, 2012
 RPS150/V04/L015
 CURRENT DATE 6/14/2012

*** S P E C I A L D I S T R I C T S U M M A R Y ***

CODE	DISTRICT NAME	TOTAL PARCELS	EXTENSION TYPE	EXTENSION VALUE	AD VALOREM VALUE	EXEMPT AMOUNT	TAXABLE VALUE
AG001	Ag Dist #1	1	MOVTAX				
FD027	Fire Protectio	1	TOTAL M		8,600	8,600	

*** S C H O O L D I S T R I C T S U M M A R Y ***

CODE	DISTRICT NAME	TOTAL PARCELS	ASSESSED LAND	ASSESSED TOTAL	EXEMPT AMOUNT	TOTAL TAXABLE	STAR AMOUNT	STAR TAXABLE
406001	Morristown	1	8,600	8,600	8,600			
	S U B - T O T A L	1	8,600	8,600	8,600			
	T O T A L	1	8,600	8,600	8,600			

*** S Y S T E M C O D E S S U M M A R Y ***

NO SYSTEM EXEMPTIONS AT THIS LEVEL

*** E X E M P T I O N S U M M A R Y ***

CODE	DESCRIPTION	TOTAL PARCELS	COUNTY	TOWN	SCHOOL
13500	Town Owned	1	8,600	8,600	8,600
	T O T A L	1	8,600	8,600	8,600

*** G R A N D T O T A L S ***

ROLL SEC	DESCRIPTION	TOTAL PARCELS	ASSESSED LAND	ASSESSED TOTAL	TAXABLE COUNTY	TAXABLE TOWN	TAXABLE SCHOOL	STAR TAXABLE
8	WHOLLY EXEMPT	1	8,600	8,600				

STATE OF NEW YORK
 COUNTY - St Lawrence
 TOWN - Morristown
 SWIS - 406089

2 0 1 2 F I N A L A S S E S S M E N T R O L L
 WHOLLY EXEMPT SECTION OF THE ROLL - 8
 TAX MAP NUMBER SEQUENCE
 UNIFORM PERCENT OF VALUE IS 100.00
 UNIFORM PERCENT OF VALUE IS 100.00

PAGE 685
 VALUATION DATE-JUL 01, 2011
 TAXABLE STATUS DATE-MAR 01, 2012

TAX MAP PARCEL NUMBER	PROPERTY LOCATION & CLASS	ASSESSMENT	EXEMPTION CODE-----	COUNTY-----	TOWN-----	SCHOOL
CURRENT OWNERS NAME	SCHOOL DISTRICT	LAND	TAX DESCRIPTION	TAXABLE VALUE		
CURRENT OWNERS ADDRESS	PARCEL SIZE/GRID COORD	TOTAL	SPECIAL DISTRICTS	ACCOUNT NO.		
***** 97.001-1-1 *****						
97.001-1-1	251 Olds Mill Rd					8-117- 6
New York State	961 State park		New York S 12100	0	661,000	661,000 661,000
Attn: Town Clerk	Morristown 406001	661,000	COUNTY TAXABLE VALUE		0	
Jacques Cartier State Park	ACRES 440.00 BANK9999998	661,000	TOWN TAXABLE VALUE		0	
Morristown, NY 13664	EAST-0148047 NRTH-1664205		SCHOOL TAXABLE VALUE		0	
	FULL MARKET VALUE	661,000	FD025 Brier Hill Fire Dist		0 TO M	
			661,000 EX			
***** 97.001-2-15.12 *****						
97.001-2-15.12	SH 37					8,200 8,200
Hammond-Morristown V.F.W.	311 Res vac land		Vets Organ 26100	0	8,200	8,200 8,200
Morristown, NY 13664	Morristown 406001	8,200	COUNTY TAXABLE VALUE		0	
	160x300	8,200	TOWN TAXABLE VALUE		0	
	FRNT 160.00 DPTH 300.00		SCHOOL TAXABLE VALUE		0	
	ACRES 1.10		FD025 Brier Hill Fire Dist		0 TO M	
	EAST-0153148 NRTH-1658319		8,200 EX			
	DEED BOOK 1086 PG-3					
	FULL MARKET VALUE	8,200				

STATE OF NEW YORK
 COUNTY - St Lawrence
 TOWN - Morristown
 SWIS - 406089

2 0 1 2 F I N A L A S S E S S M E N T R O L L
 WHOLLY EXEMPT SECTION OF THE ROLL - 8
 M A P S E C T I O N - 097
 S U B - S E C T I O N - 001
 UNIFORM PERCENT OF VALUE IS 100.00

PAGE 686
 VALUATION DATE-JUL 01, 2011
 TAXABLE STATUS DATE-MAR 01, 2012
 RPS150/V04/L015
 CURRENT DATE 6/14/2012

*** S P E C I A L D I S T R I C T S U M M A R Y ***

CODE	DISTRICT NAME	TOTAL PARCELS	EXTENSION TYPE	EXTENSION VALUE	AD VALOREM VALUE	EXEMPT AMOUNT	TAXABLE VALUE
FD025	Brier Hill Fir	2	TOTAL M		669,200	669,200	

*** S C H O O L D I S T R I C T S U M M A R Y ***

CODE	DISTRICT NAME	TOTAL PARCELS	ASSESSED LAND	ASSESSED TOTAL	EXEMPT AMOUNT	TOTAL TAXABLE	STAR AMOUNT	STAR TAXABLE
406001	Morristown	2	669,200	669,200	669,200			
	S U B - T O T A L	2	669,200	669,200	669,200			
	T O T A L	2	669,200	669,200	669,200			

*** S Y S T E M C O D E S S U M M A R Y ***

NO SYSTEM EXEMPTIONS AT THIS LEVEL

*** E X E M P T I O N S U M M A R Y ***

CODE	DESCRIPTION	TOTAL PARCELS	COUNTY	TOWN	SCHOOL
12100	New York S	1	661,000	661,000	661,000
26100	Vets Organ	1	8,200	8,200	8,200
	T O T A L	2	669,200	669,200	669,200

*** G R A N D T O T A L S ***

ROLL SEC	DESCRIPTION	TOTAL PARCELS	ASSESSED LAND	ASSESSED TOTAL	TAXABLE COUNTY	TAXABLE TOWN	TAXABLE SCHOOL	STAR TAXABLE
8	WHOLLY EXEMPT	2	669,200	669,200				

STATE OF NEW YORK
 COUNTY - St Lawrence
 TOWN - Morristown
 SWIS - 406089

2 0 1 2 F I N A L A S S E S S M E N T R O L L
 WHOLLY EXEMPT SECTION OF THE ROLL - 8

PAGE 687
 VALUATION DATE-JUL 01, 2011
 TAXABLE STATUS DATE-MAR 01, 2012

TAX MAP NUMBER SEQUENCE
 UNIFORM PERCENT OF VALUE IS 100.00
 UNIFORM PERCENT OF VALUE IS 100.00

TAX MAP PARCEL NUMBER	PROPERTY LOCATION & CLASS	ASSESSMENT	EXEMPTION CODE-----	COUNTY-----	TOWN-----	SCHOOL
CURRENT OWNERS NAME	SCHOOL DISTRICT	LAND	TAX DESCRIPTION	TAXABLE VALUE		
CURRENT OWNERS ADDRESS	PARCEL SIZE/GRID COORD	TOTAL	SPECIAL DISTRICTS			ACCOUNT NO.
***** 97.002-1-44 *****						
97.002-1-44	Cr 2 852 Landfill		Town Owned 13500	0	12,100	8- 1-17 12,100
Town Of Morristown Exempt	Morristown 406001	12,100	COUNTY TAXABLE VALUE		0	
Morristown, NY 13664	Dump	12,100	TOWN TAXABLE VALUE		0	
	ACRES 12.24		SCHOOL TAXABLE VALUE		0	
	EAST-0161669 NRTH-1662068		AG001 Ag Dist #1		.00 MT	
	DEED BOOK 563 PG-00239		FD025 Brier Hill Fire Dist		0 TO M	
	FULL MARKET VALUE	12,100	12,100 EX			

STATE OF NEW YORK
 COUNTY - St Lawrence
 TOWN - Morristown
 SWIS - 406089

2 0 1 2 F I N A L A S S E S S M E N T R O L L
 WHOLLY EXEMPT SECTION OF THE ROLL - 8
 M A P S E C T I O N - 097
 S U B - S E C T I O N - 002
 UNIFORM PERCENT OF VALUE IS 100.00

PAGE 688
 VALUATION DATE-JUL 01, 2011
 TAXABLE STATUS DATE-MAR 01, 2012
 RPS150/V04/L015
 CURRENT DATE 6/14/2012

*** S P E C I A L D I S T R I C T S U M M A R Y ***

CODE	DISTRICT NAME	TOTAL PARCELS	EXTENSION TYPE	EXTENSION VALUE	AD VALOREM VALUE	EXEMPT AMOUNT	TAXABLE VALUE
AG001	Ag Dist #1	1	MOVTAX				
FD025	Brier Hill Fir	1	TOTAL M		12,100	12,100	

*** S C H O O L D I S T R I C T S U M M A R Y ***

CODE	DISTRICT NAME	TOTAL PARCELS	ASSESSED LAND	ASSESSED TOTAL	EXEMPT AMOUNT	TOTAL TAXABLE	STAR AMOUNT	STAR TAXABLE
406001	Morristown	1	12,100	12,100	12,100			
	S U B - T O T A L	1	12,100	12,100	12,100			
	T O T A L	1	12,100	12,100	12,100			

*** S Y S T E M C O D E S S U M M A R Y ***

NO SYSTEM EXEMPTIONS AT THIS LEVEL

*** E X E M P T I O N S U M M A R Y ***

CODE	DESCRIPTION	TOTAL PARCELS	COUNTY	TOWN	SCHOOL
13500	Town Owned	1	12,100	12,100	12,100
	T O T A L	1	12,100	12,100	12,100

*** G R A N D T O T A L S ***

ROLL SEC	DESCRIPTION	TOTAL PARCELS	ASSESSED LAND	ASSESSED TOTAL	TAXABLE COUNTY	TAXABLE TOWN	TAXABLE SCHOOL	STAR TAXABLE
8	WHOLLY EXEMPT	1	12,100	12,100				

STATE OF NEW YORK
 COUNTY - St Lawrence
 TOWN - Morristown
 SWIS - 406089

2 0 1 2 F I N A L A S S E S S M E N T R O L L
 WHOLLY EXEMPT SECTION OF THE ROLL - 8

PAGE 689
 VALUATION DATE-JUL 01, 2011
 TAXABLE STATUS DATE-MAR 01, 2012

TAX MAP NUMBER SEQUENCE
 UNIFORM PERCENT OF VALUE IS 100.00
 UNIFORM PERCENT OF VALUE IS 100.00

TAX MAP PARCEL NUMBER	PROPERTY LOCATION & CLASS	ASSESSMENT	EXEMPTION CODE	COUNTY	TOWN	SCHOOL
CURRENT OWNERS NAME	SCHOOL DISTRICT	LAND	TAX DESCRIPTION	TAXABLE VALUE		
CURRENT OWNERS ADDRESS	PARCEL SIZE/GRID COORD	TOTAL	SPECIAL DISTRICTS			ACCOUNT NO.
***** 97.003-1-9 *****						
97.003-1-9	Sh 37					1- 36-12
Brier Hill Fire District	662 Police/fire		SPCL DSTRT 13870	0	6,400	6,400 6,400
PO Box 26	Morristown 406001	6,400	COUNTY TAXABLE VALUE			0
Brier Hill, NY 13614	FRNT 150.00 DPTH 160.00	6,400	TOWN TAXABLE VALUE			0
	EAST-0153505 NRTH-1651849		SCHOOL TAXABLE VALUE			0
	DEED BOOK 1057 PG-870		AG001 Ag Dist #1		.00 MT	
	FULL MARKET VALUE	6,400	FD025 Brier Hill Fire Dist		0 TO M	
			6,400 EX			
			LT021 Brier Hill Light		0 TO M	
			6,400 EX			

STATE OF NEW YORK
 COUNTY - St Lawrence
 TOWN - Morristown
 SWIS - 406089

2 0 1 2 F I N A L A S S E S S M E N T R O L L
 WHOLLY EXEMPT SECTION OF THE ROLL - 8
 M A P S E C T I O N - 097
 S U B - S E C T I O N - 003
 UNIFORM PERCENT OF VALUE IS 100.00

PAGE 690
 VALUATION DATE-JUL 01, 2011
 TAXABLE STATUS DATE-MAR 01, 2012
 RPS150/V04/L015
 CURRENT DATE 6/14/2012

*** S P E C I A L D I S T R I C T S U M M A R Y ***

CODE	DISTRICT NAME	TOTAL PARCELS	EXTENSION TYPE	EXTENSION VALUE	AD VALOREM VALUE	EXEMPT AMOUNT	TAXABLE VALUE
AG001	Ag Dist #1	1	MOVTAX				
FD025	Brier Hill Fir	1	TOTAL M		6,400	6,400	
LT021	Brier Hill Lig	1	TOTAL M		6,400	6,400	

*** S C H O O L D I S T R I C T S U M M A R Y ***

CODE	DISTRICT NAME	TOTAL PARCELS	ASSESSED LAND	ASSESSED TOTAL	EXEMPT AMOUNT	TOTAL TAXABLE	STAR AMOUNT	STAR TAXABLE
406001	Morristown	1	6,400	6,400	6,400			
	S U B - T O T A L	1	6,400	6,400	6,400			
	T O T A L	1	6,400	6,400	6,400			

*** S Y S T E M C O D E S S U M M A R Y ***

NO SYSTEM EXEMPTIONS AT THIS LEVEL

*** E X E M P T I O N S U M M A R Y ***

CODE	DESCRIPTION	TOTAL PARCELS	COUNTY	TOWN	SCHOOL
13870	SPCL DSTR	1	6,400	6,400	6,400
	T O T A L	1	6,400	6,400	6,400

STATE OF NEW YORK
COUNTY - St Lawrence
TOWN - Morristown
SWIS - 406089

2 0 1 2 F I N A L A S S E S S M E N T R O L L
WHOLLY EXEMPT SECTION OF THE ROLL - 8
M A P S E C T I O N - 097
S U B - S E C T I O N - 003
UNIFORM PERCENT OF VALUE IS 100.00

PAGE 691
VALUATION DATE-JUL 01, 2011
TAXABLE STATUS DATE-MAR 01, 2012
RPS150/V04/L015
CURRENT DATE 6/14/2012

*** G R A N D T O T A L S ***

ROLL SEC	DESCRIPTION	TOTAL PARCELS	ASSESSED LAND	ASSESSED TOTAL	TAXABLE COUNTY	TAXABLE TOWN	TAXABLE SCHOOL	STAR TAXABLE
8	WHOLLY EXEMPT	1	6,400	6,400				

STATE OF NEW YORK
 COUNTY - St Lawrence
 TOWN - Morristown
 SWIS - 406089

2 0 1 2 F I N A L A S S E S S M E N T R O L L
 WHOLLY EXEMPT SECTION OF THE ROLL - 8
 TAX MAP NUMBER SEQUENCE
 UNIFORM PERCENT OF VALUE IS 100.00
 UNIFORM PERCENT OF VALUE IS 100.00

PAGE 692
 VALUATION DATE-JUL 01, 2011
 TAXABLE STATUS DATE-MAR 01, 2012

TAX MAP PARCEL NUMBER	PROPERTY LOCATION & CLASS	ASSESSMENT	EXEMPTION CODE-----	COUNTY-----	TOWN-----	SCHOOL
CURRENT OWNERS NAME	SCHOOL DISTRICT	LAND	TAX DESCRIPTION	TAXABLE VALUE		
CURRENT OWNERS ADDRESS	PARCEL SIZE/GRID COORD	TOTAL	SPECIAL DISTRICTS			ACCOUNT NO.
***** 97.004-1-19 *****						
	136 Cr 2					8-117- 4
97.004-1-19	651 Highway gar		Town Owned 13500	0	177,400	177,400
Morristown Town Barn	Morristown 406001	13,400	COUNTY TAXABLE VALUE		0	177,400
Storage	ACRES 1.00	177,400	TOWN TAXABLE VALUE		0	
Attn: Town Clerk	EAST-0156605 NRTH-1655636		SCHOOL TAXABLE VALUE		0	
Morristown, NY 13664	DEED BOOK 676 PG-00395		AG001 Ag Dist #1		.00 MT	
	FULL MARKET VALUE	177,400	FD025 Brier Hill Fire Dist		0 TO M	
			177,400 EX			
***** 97.004-1-27 *****						
	Cr 2					1- 38-13.12
97.004-1-27	330 Vacant comm		Town Owned 13500	0	11,300	11,300
Town Of Morristown Exempt	Morristown 406001	11,300	COUNTY TAXABLE VALUE		0	11,300
Vacant Land	FRNT 417.00 DPTH 208.00	11,300	TOWN TAXABLE VALUE		0	
Attn: Town Clerk	ACRES 1.70		SCHOOL TAXABLE VALUE		0	
Morristown, NY 13664	EAST-0156645 NRTH-1655915		AG001 Ag Dist #1		.00 MT	
	DEED BOOK 947 PG-01056		FD025 Brier Hill Fire Dist		0 TO M	
	FULL MARKET VALUE	11,300	11,300 EX			
***** 97.004-1-29 *****						
	Cr 2					
97.004-1-29	330 Vacant comm		Town Owned 13500	0	11,800	11,800
Town Of Morristown	Morristown 406001	11,800	COUNTY TAXABLE VALUE		0	11,800
Attn: Town Clerk	FRNT 511.00 DPTH 1034.00	11,800	TOWN TAXABLE VALUE		0	
Main St	ACRES 11.00		SCHOOL TAXABLE VALUE		0	
Morristown, NY 13664	EAST-0156436 NRTH-1654387		AG001 Ag Dist #1		.00 MT	
	DEED BOOK 1098 PG-401		FD025 Brier Hill Fire Dist		0 TO M	
	FULL MARKET VALUE	11,800	11,800 EX			

STATE OF NEW YORK
 COUNTY - St Lawrence
 TOWN - Morristown
 SWIS - 406089

2 0 1 2 F I N A L A S S E S S M E N T R O L L
 WHOLLY EXEMPT SECTION OF THE ROLL - 8
 M A P S E C T I O N - 097
 S U B - S E C T I O N - 004
 UNIFORM PERCENT OF VALUE IS 100.00

PAGE 693
 VALUATION DATE-JUL 01, 2011
 TAXABLE STATUS DATE-MAR 01, 2012
 RPS150/V04/L015
 CURRENT DATE 6/14/2012

*** S P E C I A L D I S T R I C T S U M M A R Y ***

CODE	DISTRICT NAME	TOTAL PARCELS	EXTENSION TYPE	EXTENSION VALUE	AD VALOREM VALUE	EXEMPT AMOUNT	TAXABLE VALUE
AG001	Ag Dist #1	3	MOVTAX				
FD025	Brier Hill Fir	3	TOTAL M		200,500	200,500	

*** S C H O O L D I S T R I C T S U M M A R Y ***

CODE	DISTRICT NAME	TOTAL PARCELS	ASSESSED LAND	ASSESSED TOTAL	EXEMPT AMOUNT	TOTAL TAXABLE	STAR AMOUNT	STAR TAXABLE
406001	Morristown	3	36,500	200,500	200,500			
	S U B - T O T A L	3	36,500	200,500	200,500			
	T O T A L	3	36,500	200,500	200,500			

*** S Y S T E M C O D E S S U M M A R Y ***

NO SYSTEM EXEMPTIONS AT THIS LEVEL

*** E X E M P T I O N S U M M A R Y ***

CODE	DESCRIPTION	TOTAL PARCELS	COUNTY	TOWN	SCHOOL
13500	Town Owned	3	200,500	200,500	200,500
	T O T A L	3	200,500	200,500	200,500

*** G R A N D T O T A L S ***

ROLL SEC	DESCRIPTION	TOTAL PARCELS	ASSESSED LAND	ASSESSED TOTAL	TAXABLE COUNTY	TAXABLE TOWN	TAXABLE SCHOOL	STAR TAXABLE
8	WHOLLY EXEMPT	3	36,500	200,500				

STATE OF NEW YORK
 COUNTY - St Lawrence
 TOWN - Morristown
 SWIS - 406089

2 0 1 2 F I N A L A S S E S S M E N T R O L L
 WHOLLY EXEMPT SECTION OF THE ROLL - 8
 TAX MAP NUMBER SEQUENCE
 UNIFORM PERCENT OF VALUE IS 100.00
 UNIFORM PERCENT OF VALUE IS 100.00

PAGE 694
 VALUATION DATE-JUL 01, 2011
 TAXABLE STATUS DATE-MAR 01, 2012

TAX MAP PARCEL NUMBER	PROPERTY LOCATION & CLASS	ASSESSMENT	EXEMPTION CODE-----	COUNTY-----	TOWN-----	SCHOOL
CURRENT OWNERS NAME	SCHOOL DISTRICT	LAND	TAX DESCRIPTION	TAXABLE VALUE		
CURRENT OWNERS ADDRESS	PARCEL SIZE/GRID COORD	TOTAL	SPECIAL DISTRICTS	ACCOUNT NO.		
***** 97.014-2-19 *****						
2706 Sh 37	330 Vacant comm		SPCL DSTRT 13870	0	7,000	7,000 7,000
97.014-2-19	Morristown 406001	7,000	COUNTY TAXABLE VALUE		0	1- 84- 8
Brier Hill Fire District	48x239x77x127x26x110	7,000	TOWN TAXABLE VALUE		0	
2704 State Highway 37	FRNT 48.00 DPTH 310.00		SCHOOL TAXABLE VALUE		0	
Brier Hill, NY 13614	EAST-0153352 NRTH-1654747		FD025 Brier Hill Fire Dist		0 TO M	
	DEED BOOK 2001 PG-19119		7,000 EX			
	FULL MARKET VALUE	7,000	LT021 Brier Hill Light		0 TO M	
			7,000 EX			
***** 97.014-2-20.11 *****						
2704 Sh 37	662 Police/fire		SPCL DSTRT 13870	0	215,000	8- 28- 6
97.014-2-20.11	Morristown 406001	8,100	COUNTY TAXABLE VALUE		0	215,000
Brier Hill Fire District	Also 964/1120	215,000	TOWN TAXABLE VALUE		0	
Fire Hall	59x110x26x127x33x241		SCHOOL TAXABLE VALUE		0	
Morristown, NY 13664	FRNT 59.00 DPTH 183.00		FD025 Brier Hill Fire Dist		0 TO M	
	ACRES 0.20		215,000 EX			
	EAST-0153336 NRTH-1654690					
	DEED BOOK 916 PG-951					
	FULL MARKET VALUE	215,000				
***** 97.014-2-28.1 *****						
2678 Sh 37	330 Vacant comm		SPCL DSTRT 13870	0	14,600	8-116- 3
97.014-2-28.1	Morristown 406001	14,600	COUNTY TAXABLE VALUE		0	14,600
Brier Hill Fire Dept	Also 1064/774 & 778	14,600	TOWN TAXABLE VALUE		0	
Fire Station	FRNT 27.00 DPTH		SCHOOL TAXABLE VALUE		0	
Fire Sta	ACRES 2.70		AG001 Ag Dist #1		.00 MT	
Brier Hill, NY 13614	EAST-0153611 NRTH-1654083		FD025 Brier Hill Fire Dist		0 TO M	
	DEED BOOK 408 PG-00202		14,600 EX			
	FULL MARKET VALUE	14,600				
***** 97.014-2-30 *****						
Sh 37	330 Vacant comm		SPCL DSTRT 13870	0	3,700	1-109- 1
97.014-2-30	Morristown 406001	3,700	COUNTY TAXABLE VALUE		0	3,700
Brier Hill Fire	43x169x67x121x26x48	3,700	TOWN TAXABLE VALUE		0	
Protection District	FRNT 43.00 DPTH 216.00		SCHOOL TAXABLE VALUE		0	
Brier Hill, NY 13614	EAST-0153287 NRTH-1654061		AG001 Ag Dist #1		.00 MT	
	DEED BOOK 00979 PG-00815		FD025 Brier Hill Fire Dist		0 TO M	
	FULL MARKET VALUE	3,700	3,700 EX			

STATE OF NEW YORK
 COUNTY - St Lawrence
 TOWN - Morristown
 SWIS - 406089

2 0 1 2 F I N A L A S S E S S M E N T R O L L
 WHOLLY EXEMPT SECTION OF THE ROLL - 8
 TAX MAP NUMBER SEQUENCE
 UNIFORM PERCENT OF VALUE IS 100.00
 UNIFORM PERCENT OF VALUE IS 100.00

PAGE 695
 VALUATION DATE-JUL 01, 2011
 TAXABLE STATUS DATE-MAR 01, 2012

TAX MAP PARCEL NUMBER	PROPERTY LOCATION & CLASS	ASSESSMENT	EXEMPTION CODE-----	COUNTY-----	TOWN-----	SCHOOL
CURRENT OWNERS NAME	SCHOOL DISTRICT	LAND	TAX DESCRIPTION	TAXABLE VALUE		
CURRENT OWNERS ADDRESS	PARCEL SIZE/GRID COORD	TOTAL	SPECIAL DISTRICTS			ACCOUNT NO.
***** 97.014-2-31 *****						
	Sh 37					1- 45-15
97.014-2-31	311 Res vac land		SPCL DSTRT 13870	0	3,300	3,300
Brier Hill Fire District	Morristown 406001	3,300	COUNTY TAXABLE VALUE			3,300
2704 State Highway 37	76x48x26x121x51x172	3,300	TOWN TAXABLE VALUE			
Brier Hill, NY 13614	FRNT 76.00 DPTH 172.00		SCHOOL TAXABLE VALUE			
	EAST-0153282 NRTH-1654008		AG001 Ag Dist #1		.00 MT	
	DEED BOOK 1999 PG-8458		FD025 Brier Hill Fire Dist		0 TO M	
	FULL MARKET VALUE	3,300	3,300 EX			
			LT021 Brier Hill Light		0 TO M	
			3,300 EX			
***** 97.014-2-32.2 *****						
	SH 37					
97.014-2-32.2	480 Mult-use bld		Vol Fire D 26400	0	9,000	9,000
Brier Hill Fire District	Morristown 406001	5,400	COUNTY TAXABLE VALUE			9,000
2704 State Highway 37	FRNT 36.00 DPTH	9,000	TOWN TAXABLE VALUE			
Brier Hill, NY 13614	ACRES 0.10		SCHOOL TAXABLE VALUE			
	EAST-0153283 NRTH-1653954		AG001 Ag Dist #1		.00 MT	
	DEED BOOK 2011 PG-1605		FD025 Brier Hill Fire Dist		0 TO M	
	FULL MARKET VALUE	9,000	9,000 EX			
			LT021 Brier Hill Light		0 TO M	
			9,000 EX			
***** 97.014-3-2 *****						
	Sh 37					8-116- 2
97.014-3-2	695 Cemetery		NALL CEM 27350	0	8,100	8,100
Brier Hill Cemetery	Morristown 406001	8,100	COUNTY TAXABLE VALUE			
Exempt	FRNT 182.00 DPTH	8,100	TOWN TAXABLE VALUE			
Brier Hill, NY 13614	ACRES 1.30		SCHOOL TAXABLE VALUE			
	EAST-0153084 NRTH-1655157		FD025 Brier Hill Fire Dist		0 TO M	
	DEED BOOK 852 PG-00401		8,100 EX			
	FULL MARKET VALUE	8,100				
***** 97.014-3-13.2 *****						
	School St					
97.014-3-13.2	330 Vacant comm		Town Owned 13500	0	4,500	4,500
Town Of Morristown	Morristown 406001	4,500	COUNTY TAXABLE VALUE			4,500
PO Box 240	FRNT 100.00 DPTH 100.00	4,500	TOWN TAXABLE VALUE			
Morristown, NY 13664	ACRES 0.20		SCHOOL TAXABLE VALUE			
	EAST-0152428 NRTH-1654274		FD025 Brier Hill Fire Dist		0 TO M	
	DEED BOOK 1064 PG-289		4,500 EX			
	FULL MARKET VALUE	4,500	LT021 Brier Hill Light		0 TO M	
			4,500 EX			

STATE OF NEW YORK
 COUNTY - St Lawrence
 TOWN - Morristown
 SWIS - 406089

2 0 1 2 F I N A L A S S E S S M E N T R O L L
 WHOLLY EXEMPT SECTION OF THE ROLL - 8
 TAX MAP NUMBER SEQUENCE
 UNIFORM PERCENT OF VALUE IS 100.00
 UNIFORM PERCENT OF VALUE IS 100.00

PAGE 696
 VALUATION DATE-JUL 01, 2011
 TAXABLE STATUS DATE-MAR 01, 2012

TAX MAP PARCEL NUMBER	PROPERTY LOCATION & CLASS	ASSESSMENT	EXEMPTION CODE-----	COUNTY-----	TOWN-----	SCHOOL
CURRENT OWNERS NAME	SCHOOL DISTRICT	LAND	TAX DESCRIPTION	TAXABLE VALUE		
CURRENT OWNERS ADDRESS	PARCEL SIZE/GRID COORD	TOTAL	SPECIAL DISTRICTS	ACCOUNT NO.		
***** 97.014-3-14 *****						
2683 Sh 37				97.014-3-14		8-118-14
97.014-3-14	620 Religious		Religious 25110	0	175,000	175,000
Young Memorial Church	Morristown 406001	8,100	COUNTY TAXABLE VALUE		0	175,000
Exempt	100x80	175,000	TOWN TAXABLE VALUE		0	
Brier Hill, NY 13614	FRNT 100.00 DPTH 118.00		SCHOOL TAXABLE VALUE		0	
	ACRES 0.30		FD025 Brier Hill Fire Dist		0 TO M	
	EAST-0153117 NRTH-1654227		175,000 EX			
	DEED BOOK 168B PG-00687					
	FULL MARKET VALUE	175,000				
***** 97.014-3-15 *****						
97.014-3-15	School St			97.014-3-15		8-116-10
First Congregational Church	330 Vacant comm		Religious 25110	0	1,800	1,800
Brier Hill, NY 13614	Morristown 406001	1,800	COUNTY TAXABLE VALUE		0	1,800
	25x100	1,800	TOWN TAXABLE VALUE		0	
	FRNT 25.00 DPTH 100.00		SCHOOL TAXABLE VALUE		0	
	EAST-0153060 NRTH-1654236		FD025 Brier Hill Fire Dist		0 TO M	
	DEED BOOK 713 PG-00544		1,800 EX			
	FULL MARKET VALUE	1,800				
***** 97.014-3-20 *****						
97.014-3-20	School St			97.014-3-20		8-116-4
Brier Hill Fire District	330 Vacant comm		SPCL DSTRT 13870	0	9,600	9,600
Athletic Field	Morristown 406001	9,600	COUNTY TAXABLE VALUE		0	9,600
Brier Hill, NY 13614	FRNT 467.00 DPTH 467.00	9,600	TOWN TAXABLE VALUE		0	
	ACRES 5.00		SCHOOL TAXABLE VALUE		0	
	EAST-0152140 NRTH-1654293		FD025 Brier Hill Fire Dist		0 TO M	
	FULL MARKET VALUE	9,600	9,600 EX			

STATE OF NEW YORK
 COUNTY - St Lawrence
 TOWN - Morristown
 SWIS - 406089

2 0 1 2 F I N A L A S S E S S M E N T R O L L
 WHOLLY EXEMPT SECTION OF THE ROLL - 8
 M A P S E C T I O N - 097
 S U B - S E C T I O N - 014
 UNIFORM PERCENT OF VALUE IS 100.00

PAGE 697
 VALUATION DATE-JUL 01, 2011
 TAXABLE STATUS DATE-MAR 01, 2012
 RPS150/V04/L015
 CURRENT DATE 6/14/2012

*** S P E C I A L D I S T R I C T S U M M A R Y ***

CODE	DISTRICT NAME	TOTAL PARCELS	EXTENSION TYPE	EXTENSION VALUE	AD VALOREM VALUE	EXEMPT AMOUNT	TAXABLE VALUE
AG001	Ag Dist #1	4	MOVTAX				
FD025	Brier Hill Fir	11	TOTAL M		451,600	451,600	
LT021	Brier Hill Lig	4	TOTAL M		23,800	23,800	

*** S C H O O L D I S T R I C T S U M M A R Y ***

CODE	DISTRICT NAME	TOTAL PARCELS	ASSESSED LAND	ASSESSED TOTAL	EXEMPT AMOUNT	TOTAL TAXABLE	STAR AMOUNT	STAR TAXABLE
406001	Morristown	11	74,200	451,600	451,600			
	S U B - T O T A L	11	74,200	451,600	451,600			
	T O T A L	11	74,200	451,600	451,600			

*** S Y S T E M C O D E S S U M M A R Y ***

NO SYSTEM EXEMPTIONS AT THIS LEVEL

*** E X E M P T I O N S U M M A R Y ***

CODE	DESCRIPTION	TOTAL PARCELS	COUNTY	TOWN	SCHOOL
13500	Town Owned	1	4,500	4,500	4,500
13870	SPCL DSTRT	6	253,200	253,200	253,200
25110	Religious	2	176,800	176,800	176,800
26400	Vol Fire D	1	9,000	9,000	9,000
27350	NALL CEM	1	8,100	8,100	8,100
	T O T A L	11	451,600	451,600	451,600

STATE OF NEW YORK
COUNTY - St Lawrence
TOWN - Morristown
SWIS - 406089

2 0 1 2 F I N A L A S S E S S M E N T R O L L
WHOLLY EXEMPT SECTION OF THE ROLL - 8
M A P S E C T I O N - 097
S U B - S E C T I O N - 014
UNIFORM PERCENT OF VALUE IS 100.00

PAGE 698
VALUATION DATE-JUL 01, 2011
TAXABLE STATUS DATE-MAR 01, 2012
RPS150/V04/L015
CURRENT DATE 6/14/2012

*** G R A N D T O T A L S ***

ROLL SEC	DESCRIPTION	TOTAL PARCELS	ASSESSED LAND	ASSESSED TOTAL	TAXABLE COUNTY	TAXABLE TOWN	TAXABLE SCHOOL	STAR TAXABLE
8	WHOLLY EXEMPT	11	74,200	451,600				

STATE OF NEW YORK
 COUNTY - St Lawrence
 TOWN - Morristown
 SWIS - 406089

2 0 1 2 F I N A L A S S E S S M E N T R O L L
 WHOLLY EXEMPT SECTION OF THE ROLL - 8

PAGE 699
 VALUATION DATE-JUL 01, 2011
 TAXABLE STATUS DATE-MAR 01, 2012

TAX MAP NUMBER SEQUENCE
 UNIFORM PERCENT OF VALUE IS 100.00
 UNIFORM PERCENT OF VALUE IS 100.00

TAX MAP PARCEL NUMBER	PROPERTY LOCATION & CLASS	ASSESSMENT	EXEMPTION CODE-----	COUNTY-----	TOWN-----	SCHOOL
CURRENT OWNERS NAME	SCHOOL DISTRICT	LAND	TAX DESCRIPTION	TAXABLE VALUE		
CURRENT OWNERS ADDRESS	PARCEL SIZE/GRID COORD	TOTAL	SPECIAL DISTRICTS	ACCOUNT NO.		
***** 98.003-1-13 *****						
98.003-1-13	Cr 6		County Own 13100	0	12,400	12,400
St Lawrence County	Morristown 406001	12,400	COUNTY TAXABLE VALUE		0	12,400
Gravel Pit	12.7ar	12,400	TOWN TAXABLE VALUE		0	
Attn: Town Clerk	ACRES 13.20		SCHOOL TAXABLE VALUE		0	
Morristown, NY 13664	EAST-0170618 NRTH-1650195		FD025 Brier Hill Fire Dist		0 TO M	
	FULL MARKET VALUE	12,400	12,400 EX			

STATE OF NEW YORK
 COUNTY - St Lawrence
 TOWN - Morristown
 SWIS - 406089

2 0 1 2 F I N A L A S S E S S M E N T R O L L
 WHOLLY EXEMPT SECTION OF THE ROLL - 8
 M A P S E C T I O N - 098
 S U B - S E C T I O N - 003
 UNIFORM PERCENT OF VALUE IS 100.00

PAGE 700
 VALUATION DATE-JUL 01, 2011
 TAXABLE STATUS DATE-MAR 01, 2012
 RPS150/V04/L015
 CURRENT DATE 6/14/2012

*** S P E C I A L D I S T R I C T S U M M A R Y ***

CODE	DISTRICT NAME	TOTAL PARCELS	EXTENSION TYPE	EXTENSION VALUE	AD VALOREM VALUE	EXEMPT AMOUNT	TAXABLE VALUE
FD025	Brier Hill Fir	1	TOTAL M		12,400	12,400	

*** S C H O O L D I S T R I C T S U M M A R Y ***

CODE	DISTRICT NAME	TOTAL PARCELS	ASSESSED LAND	ASSESSED TOTAL	EXEMPT AMOUNT	TOTAL TAXABLE	STAR AMOUNT	STAR TAXABLE
406001	Morristown	1	12,400	12,400	12,400			
	S U B - T O T A L	1	12,400	12,400	12,400			
	T O T A L	1	12,400	12,400	12,400			

*** S Y S T E M C O D E S S U M M A R Y ***

NO SYSTEM EXEMPTIONS AT THIS LEVEL

*** E X E M P T I O N S U M M A R Y ***

CODE	DESCRIPTION	TOTAL PARCELS	COUNTY	TOWN	SCHOOL
13100	County Own	1	12,400	12,400	12,400
	T O T A L	1	12,400	12,400	12,400

*** G R A N D T O T A L S ***

ROLL SEC	DESCRIPTION	TOTAL PARCELS	ASSESSED LAND	ASSESSED TOTAL	TAXABLE COUNTY	TAXABLE TOWN	TAXABLE SCHOOL	STAR TAXABLE
8	WHOLLY EXEMPT	1	12,400	12,400				

STATE OF NEW YORK
 COUNTY - St Lawrence
 TOWN - Morristown
 SWIS - 406089

2 0 1 2 F I N A L A S S E S S M E N T R O L L
 WHOLLY EXEMPT SECTION OF THE ROLL - 8
 TAX MAP NUMBER SEQUENCE
 UNIFORM PERCENT OF VALUE IS 100.00
 UNIFORM PERCENT OF VALUE IS 100.00

PAGE 701
 VALUATION DATE-JUL 01, 2011
 TAXABLE STATUS DATE-MAR 01, 2012

TAX MAP PARCEL NUMBER	PROPERTY LOCATION & CLASS	ASSESSMENT	EXEMPTION CODE-----	COUNTY-----	TOWN-----	SCHOOL
CURRENT OWNERS NAME	SCHOOL DISTRICT	LAND	TAX DESCRIPTION	TAXABLE VALUE		
CURRENT OWNERS ADDRESS	PARCEL SIZE/GRID COORD	TOTAL	SPECIAL DISTRICTS	ACCOUNT NO.		
***** 98.070-1-1.1 *****						
8582 Sh 58				98.070-1-1.1		1- 61-13
98.070-1-1.1	210 1 Family Res		Charitable 25130	0	179,400	179,400 179,400
United Cerebral Palsy Assoc	Morristown 406001	10,500	COUNTY TAXABLE VALUE		0	
Of the North Country	FRNT 228.00 DPTH	179,400	TOWN TAXABLE VALUE		0	
4 Commerce Ln	ACRES 2.20		SCHOOL TAXABLE VALUE		0	
Canton, NY 13617	EAST-0171282 NRTH-1651343		FD027 Fire Protection 1		0 TO M	
	DEED BOOK 2001 PG-12060		179,400 EX			
	FULL MARKET VALUE	179,400				
***** 98.070-1-5 *****						
3317 Cr 6				98.070-1-5		8-116- 8
98.070-1-5	695 Cemetery		NALL CEM 27350	0	8,000	8,000 8,000
Edwardsville Cemetery	Morristown 406001	8,000	COUNTY TAXABLE VALUE		0	
Exempt	2 Ar	8,000	TOWN TAXABLE VALUE		0	
Attn: Town Clerk	ACRES 1.20		SCHOOL TAXABLE VALUE		0	
Morristown, NY 13664	EAST-0171590 NRTH-1651123		FD027 Fire Protection 1		0 TO M	
	FULL MARKET VALUE	8,000	8,000 EX			
***** 98.070-1-6.11 *****						
Sh 58				98.070-1-6.11		1- 84- 1.1
98.070-1-6.11	695 Cemetery		Town Owned 13500	0	8,400	8,400 8,400
Town Of Morristown	Morristown 406001	8,400	COUNTY TAXABLE VALUE		0	
Attn: Town Clerk	FRNT 150.00 DPTH	8,400	TOWN TAXABLE VALUE		0	
Main St	ACRES 1.81		SCHOOL TAXABLE VALUE		0	
Morristown, NY 13664	EAST-0171355 NRTH-1651188		FD027 Fire Protection 1		0 TO M	
	DEED BOOK 1027 PG-00495		8,400 EX			
	FULL MARKET VALUE	8,400				

STATE OF NEW YORK
 COUNTY - St Lawrence
 TOWN - Morristown
 SWIS - 406089

2 0 1 2 F I N A L A S S E S S M E N T R O L L
 WHOLLY EXEMPT SECTION OF THE ROLL - 8
 M A P S E C T I O N - 098
 S U B - S E C T I O N - 070
 UNIFORM PERCENT OF VALUE IS 100.00

PAGE 702
 VALUATION DATE-JUL 01, 2011
 TAXABLE STATUS DATE-MAR 01, 2012
 RPS150/V04/L015
 CURRENT DATE 6/14/2012

*** S P E C I A L D I S T R I C T S U M M A R Y ***

CODE	DISTRICT NAME	TOTAL PARCELS	EXTENSION TYPE	EXTENSION VALUE	AD VALOREM VALUE	EXEMPT AMOUNT	TAXABLE VALUE
FD027	Fire Protectio	3	TOTAL M		195,800	195,800	

*** S C H O O L D I S T R I C T S U M M A R Y ***

CODE	DISTRICT NAME	TOTAL PARCELS	ASSESSED LAND	ASSESSED TOTAL	EXEMPT AMOUNT	TOTAL TAXABLE	STAR AMOUNT	STAR TAXABLE
406001	Morristown	3	26,900	195,800	195,800			
	S U B - T O T A L	3	26,900	195,800	195,800			
	T O T A L	3	26,900	195,800	195,800			

*** S Y S T E M C O D E S S U M M A R Y ***

NO SYSTEM EXEMPTIONS AT THIS LEVEL

*** E X E M P T I O N S U M M A R Y ***

CODE	DESCRIPTION	TOTAL PARCELS	COUNTY	TOWN	SCHOOL
13500	Town Owned	1	8,400	8,400	8,400
25130	Charitable	1	179,400	179,400	179,400
27350	NALL CEM	1	8,000	8,000	8,000
	T O T A L	3	195,800	195,800	195,800

STATE OF NEW YORK
COUNTY - St Lawrence
TOWN - Morristown
SWIS - 406089

2 0 1 2 F I N A L A S S E S S M E N T R O L L
WHOLLY EXEMPT SECTION OF THE ROLL - 8
M A P S E C T I O N - 098
S U B - S E C T I O N - 070
UNIFORM PERCENT OF VALUE IS 100.00

PAGE 703
VALUATION DATE-JUL 01, 2011
TAXABLE STATUS DATE-MAR 01, 2012
RPS150/V04/L015
CURRENT DATE 6/14/2012

*** G R A N D T O T A L S ***

ROLL SEC	DESCRIPTION	TOTAL PARCELS	ASSESSED LAND	ASSESSED TOTAL	TAXABLE COUNTY	TAXABLE TOWN	TAXABLE SCHOOL	STAR TAXABLE
8	WHOLLY EXEMPT	3	26,900	195,800				

STATE OF NEW YORK
 COUNTY - St Lawrence
 TOWN - Morristown
 SWIS - 406089

2 0 1 2 F I N A L A S S E S S M E N T R O L L
 WHOLLY EXEMPT SECTION OF THE ROLL - 8

PAGE 704
 VALUATION DATE-JUL 01, 2011
 TAXABLE STATUS DATE-MAR 01, 2012

TAX MAP NUMBER SEQUENCE
 UNIFORM PERCENT OF VALUE IS 100.00
 UNIFORM PERCENT OF VALUE IS 100.00

TAX MAP PARCEL NUMBER	PROPERTY LOCATION & CLASS	ASSESSMENT	EXEMPTION CODE	COUNTY	TOWN	SCHOOL
CURRENT OWNERS NAME	SCHOOL DISTRICT	LAND	TAX DESCRIPTION	TAXABLE VALUE		
CURRENT OWNERS ADDRESS	PARCEL SIZE/GRID COORD	TOTAL	SPECIAL DISTRICTS	ACCOUNT NO.		
***** 111.002-2-7 *****						
111.002-2-7	541 Sand Street Rd					8-116- 7
Chippewa Cemetery	620 Religious	15,000	NALL CEM 27350	0	205,000	205,000
First Congregational Church	Morristown 406001	205,000	COUNTY TAXABLE VALUE		0	205,000
Brier Hl	Church		TOWN TAXABLE VALUE		0	
Brier Hill, NY 13614	FRNT 442.00 DPTH		SCHOOL TAXABLE VALUE		0	
	ACRES 6.00		AG001 Ag Dist #1		.00 MT	
	EAST-0142660 NRTH-1644733		FD025 Brier Hill Fire Dist		0 TO M	
	DEED BOOK 960 PG-00146		205,000 EX			
	FULL MARKET VALUE	205,000				

STATE OF NEW YORK
 COUNTY - St Lawrence
 TOWN - Morristown
 SWIS - 406089

2 0 1 2 F I N A L A S S E S S M E N T R O L L
 WHOLLY EXEMPT SECTION OF THE ROLL - 8
 M A P S E C T I O N - 111
 S U B - S E C T I O N - 002
 UNIFORM PERCENT OF VALUE IS 100.00

PAGE 705
 VALUATION DATE-JUL 01, 2011
 TAXABLE STATUS DATE-MAR 01, 2012
 RPS150/V04/L015
 CURRENT DATE 6/14/2012

*** S P E C I A L D I S T R I C T S U M M A R Y ***

CODE	DISTRICT NAME	TOTAL PARCELS	EXTENSION TYPE	EXTENSION VALUE	AD VALOREM VALUE	EXEMPT AMOUNT	TAXABLE VALUE
AG001	Ag Dist #1		1 MOVTAX				
FD025	Brier Hill Fir		1 TOTAL M		205,000	205,000	

*** S C H O O L D I S T R I C T S U M M A R Y ***

CODE	DISTRICT NAME	TOTAL PARCELS	ASSESSED LAND	ASSESSED TOTAL	EXEMPT AMOUNT	TOTAL TAXABLE	STAR AMOUNT	STAR TAXABLE
406001	Morristown	1	15,000	205,000	205,000			
	S U B - T O T A L	1	15,000	205,000	205,000			
	T O T A L	1	15,000	205,000	205,000			

*** S Y S T E M C O D E S S U M M A R Y ***

NO SYSTEM EXEMPTIONS AT THIS LEVEL

*** E X E M P T I O N S U M M A R Y ***

CODE	DESCRIPTION	TOTAL PARCELS	COUNTY	TOWN	SCHOOL
27350	NALL CEM	1	205,000	205,000	205,000
	T O T A L	1	205,000	205,000	205,000

*** G R A N D T O T A L S ***

ROLL SEC	DESCRIPTION	TOTAL PARCELS	ASSESSED LAND	ASSESSED TOTAL	TAXABLE COUNTY	TAXABLE TOWN	TAXABLE SCHOOL	STAR TAXABLE
8	WHOLLY EXEMPT	1	15,000	205,000				

STATE OF NEW YORK
 COUNTY - St Lawrence
 TOWN - Morristown
 SWIS - 406089

2 0 1 2 F I N A L A S S E S S M E N T R O L L
 WHOLLY EXEMPT SECTION OF THE ROLL - 8
 TAX MAP NUMBER SEQUENCE
 UNIFORM PERCENT OF VALUE IS 100.00
 UNIFORM PERCENT OF VALUE IS 100.00

PAGE 706
 VALUATION DATE-JUL 01, 2011
 TAXABLE STATUS DATE-MAR 01, 2012

TAX MAP PARCEL NUMBER	PROPERTY LOCATION & CLASS	ASSESSMENT	EXEMPTION CODE-----	COUNTY-----	TOWN-----	SCHOOL
CURRENT OWNERS NAME	SCHOOL DISTRICT	LAND	TAX DESCRIPTION	TAXABLE VALUE		
CURRENT OWNERS ADDRESS	PARCEL SIZE/GRID COORD	TOTAL	SPECIAL DISTRICTS			ACCOUNT NO.
***** 112.001-2-1 *****						
2353 Sh 37						1- 39-13
112.001-2-1	970 Wild lands		US Governm 14100	0	75,500	75,500 75,500
US Fish & Wildlife Service	Hammond 1 404201	74,000	COUNTY TAXABLE VALUE		0	
300 Westgate Center Dr	ACRES 178.50	75,500	TOWN TAXABLE VALUE		0	
Hadley, MA 01035	EAST-0152580 NRTH-1646117		SCHOOL TAXABLE VALUE		0	
	DEED BOOK 1091 PG-786		AG001 Ag Dist #1		.00 MT	
	FULL MARKET VALUE	75,500	FD025 Brier Hill Fire Dist		0 TO M	
			75,500 EX			
***** 112.001-2-3 *****						
Off Sh 37						1- 58-13
112.001-2-3	120 Field crops		US Governm 14100	0	28,200	28,200 28,200
US Fish & Wildlife Service	Hammond 1 404201	27,900	COUNTY TAXABLE VALUE		0	
300 Westgate Center Dr	ACRES 93.30	28,200	TOWN TAXABLE VALUE		0	
Hadley, MA 01035	EAST-0153033 NRTH-1643727		SCHOOL TAXABLE VALUE		0	
	DEED BOOK 1091 PG-786		AG001 Ag Dist #1		.00 MT	
	FULL MARKET VALUE	28,200	FD025 Brier Hill Fire Dist		0 TO M	
			28,200 EX			
***** 112.001-2-6.2 *****						
Sh 37						1- 39-15.2
112.001-2-6.2	105 Vac farmland		US Governm 14100	0	16,400	16,400 16,400
US Fish & Wildlife Service	Hammond 1 404201	16,400	COUNTY TAXABLE VALUE		0	
300 Westgate Center Dr	ACRES 25.70	16,400	TOWN TAXABLE VALUE		0	
Hadley, MA 01035	EAST-0151682 NRTH-1644338		SCHOOL TAXABLE VALUE		0	
	DEED BOOK 1091 PG-786		AG001 Ag Dist #1		.00 MT	
	FULL MARKET VALUE	16,400	FD025 Brier Hill Fire Dist		0 TO M	
			16,400 EX			

STATE OF NEW YORK
 COUNTY - St Lawrence
 TOWN - Morristown
 SWIS - 406089

2 0 1 2 F I N A L A S S E S S M E N T R O L L
 WHOLLY EXEMPT SECTION OF THE ROLL - 8
 M A P S E C T I O N - 112
 S U B - S E C T I O N - 001
 UNIFORM PERCENT OF VALUE IS 100.00

PAGE 707
 VALUATION DATE-JUL 01, 2011
 TAXABLE STATUS DATE-MAR 01, 2012
 RPS150/V04/L015
 CURRENT DATE 6/14/2012

*** S P E C I A L D I S T R I C T S U M M A R Y ***

CODE	DISTRICT NAME	TOTAL PARCELS	EXTENSION TYPE	EXTENSION VALUE	AD VALOREM VALUE	EXEMPT AMOUNT	TAXABLE VALUE
AG001	Ag Dist #1	3	MOVTAX				
FD025	Brier Hill Fir	3	TOTAL M		120,100	120,100	

*** S C H O O L D I S T R I C T S U M M A R Y ***

CODE	DISTRICT NAME	TOTAL PARCELS	ASSESSED LAND	ASSESSED TOTAL	EXEMPT AMOUNT	TOTAL TAXABLE	STAR AMOUNT	STAR TAXABLE
404201	Hammond 1	3	118,300	120,100	120,100			
	S U B - T O T A L	3	118,300	120,100	120,100			
	T O T A L	3	118,300	120,100	120,100			

*** S Y S T E M C O D E S S U M M A R Y ***

NO SYSTEM EXEMPTIONS AT THIS LEVEL

*** E X E M P T I O N S U M M A R Y ***

CODE	DESCRIPTION	TOTAL PARCELS	COUNTY	TOWN	SCHOOL
14100	US Governm	3	120,100	120,100	120,100
	T O T A L	3	120,100	120,100	120,100

*** G R A N D T O T A L S ***

ROLL SEC	DESCRIPTION	TOTAL PARCELS	ASSESSED LAND	ASSESSED TOTAL	TAXABLE COUNTY	TAXABLE TOWN	TAXABLE SCHOOL	STAR TAXABLE
8	WHOLLY EXEMPT	3	118,300	120,100				

STATE OF NEW YORK
 COUNTY - St Lawrence
 TOWN - Morristown
 SWIS - 406089

2 0 1 2 F I N A L A S S E S S M E N T R O L L
 WHOLLY EXEMPT SECTION OF THE ROLL - 8

PAGE 708
 VALUATION DATE-JUL 01, 2011
 TAXABLE STATUS DATE-MAR 01, 2012

TAX MAP NUMBER SEQUENCE
 UNIFORM PERCENT OF VALUE IS 100.00
 UNIFORM PERCENT OF VALUE IS 100.00

TAX MAP PARCEL NUMBER	PROPERTY LOCATION & CLASS	ASSESSMENT	EXEMPTION CODE-----	COUNTY-----	TOWN-----	SCHOOL
CURRENT OWNERS NAME	SCHOOL DISTRICT	LAND	TAX DESCRIPTION	TAXABLE VALUE		
CURRENT OWNERS ADDRESS	PARCEL SIZE/GRID COORD	TOTAL	SPECIAL DISTRICTS	ACCOUNT NO.		
***** 112.002-1-28.2 *****						
112.002-1-28.2	Cr 5 695 Cemetery		NALL CEM 27350	0	8,300	8,300
Old Order Of Amish	Morristown 406001	8,300	COUNTY TAXABLE VALUE		0	
Brier Hill Church	FRNT 20.00 DPTH	8,300	TOWN TAXABLE VALUE		0	
380 Yankee St	ACRES 1.40		SCHOOL TAXABLE VALUE		0	
Hammond, NY 13646	EAST-0158016 NRTH-1645889		AG001 Ag Dist #1		.00 MT	
	DEED BOOK 2005 PG-16194		FD025 Brier Hill Fire Dist		0 TO M	
	FULL MARKET VALUE	8,300	8,300 EX			

STATE OF NEW YORK
 COUNTY - St Lawrence
 TOWN - Morristown
 SWIS - 406089

2 0 1 2 F I N A L A S S E S S M E N T R O L L
 WHOLLY EXEMPT SECTION OF THE ROLL - 8
 M A P S E C T I O N - 112
 S U B - S E C T I O N - 002
 UNIFORM PERCENT OF VALUE IS 100.00

PAGE 709
 VALUATION DATE-JUL 01, 2011
 TAXABLE STATUS DATE-MAR 01, 2012
 RPS150/V04/L015
 CURRENT DATE 6/14/2012

*** S P E C I A L D I S T R I C T S U M M A R Y ***

CODE	DISTRICT NAME	TOTAL PARCELS	EXTENSION TYPE	EXTENSION VALUE	AD VALOREM VALUE	EXEMPT AMOUNT	TAXABLE VALUE
AG001	Ag Dist #1	1	MOVTAX				
FD025	Brier Hill Fir	1	TOTAL M		8,300	8,300	

*** S C H O O L D I S T R I C T S U M M A R Y ***

CODE	DISTRICT NAME	TOTAL PARCELS	ASSESSED LAND	ASSESSED TOTAL	EXEMPT AMOUNT	TOTAL TAXABLE	STAR AMOUNT	STAR TAXABLE
406001	Morristown	1	8,300	8,300	8,300			
	S U B - T O T A L	1	8,300	8,300	8,300			
	T O T A L	1	8,300	8,300	8,300			

*** S Y S T E M C O D E S S U M M A R Y ***

NO SYSTEM EXEMPTIONS AT THIS LEVEL

*** E X E M P T I O N S U M M A R Y ***

CODE	DESCRIPTION	TOTAL PARCELS	COUNTY	TOWN	SCHOOL
27350	NALL CEM	1	8,300	8,300	8,300
	T O T A L	1	8,300	8,300	8,300

*** G R A N D T O T A L S ***

ROLL SEC	DESCRIPTION	TOTAL PARCELS	ASSESSED LAND	ASSESSED TOTAL	TAXABLE COUNTY	TAXABLE TOWN	TAXABLE SCHOOL	STAR TAXABLE
8	WHOLLY EXEMPT	1	8,300	8,300				

STATE OF NEW YORK
 COUNTY - St Lawrence
 TOWN - Morristown
 SWIS - 406089

2 0 1 2 F I N A L A S S E S S M E N T R O L L
 WHOLLY EXEMPT SECTION OF THE ROLL - 8

PAGE 710
 VALUATION DATE-JUL 01, 2011
 TAXABLE STATUS DATE-MAR 01, 2012

TAX MAP NUMBER SEQUENCE
 UNIFORM PERCENT OF VALUE IS 100.00
 UNIFORM PERCENT OF VALUE IS 100.00

TAX MAP PARCEL NUMBER	PROPERTY LOCATION & CLASS	ASSESSMENT	EXEMPTION CODE-----	COUNTY-----	TOWN-----	SCHOOL
CURRENT OWNERS NAME	SCHOOL DISTRICT	LAND	TAX DESCRIPTION	TAXABLE VALUE		
CURRENT OWNERS ADDRESS	PARCEL SIZE/GRID COORD	TOTAL	SPECIAL DISTRICTS	ACCOUNT NO.		
***** 112.028-3-8 *****						
	3014 Cr 6				8-117-	5
112.028-3-8	570 Marina - WTRFNT		New York S 12100	0	49,100	49,100
New York State	Morristown 406001	40,700	COUNTY TAXABLE VALUE		0	
Attn: Parks & Recreation	Boat Launch Site	49,100	TOWN TAXABLE VALUE		0	
Boat Launch Site	3.10		SCHOOL TAXABLE VALUE		0	
Morristown, NY 13664	ACRES 3.30 BANK9999998		FD025 Brier Hill Fire Dist		0 TO M	
	EAST-0166203 NRTH-1646283		49,100 EX			
	DEED BOOK 712 PG-552					
	FULL MARKET VALUE	49,100				

STATE OF NEW YORK
 COUNTY - St Lawrence
 TOWN - Morristown
 SWIS - 406089

2 0 1 2 F I N A L A S S E S S M E N T R O L L
 WHOLLY EXEMPT SECTION OF THE ROLL - 8
 M A P S E C T I O N - 112
 S U B - S E C T I O N - 028
 UNIFORM PERCENT OF VALUE IS 100.00

PAGE 711
 VALUATION DATE-JUL 01, 2011
 TAXABLE STATUS DATE-MAR 01, 2012
 RPS150/V04/L015
 CURRENT DATE 6/14/2012

*** S P E C I A L D I S T R I C T S U M M A R Y ***

CODE	DISTRICT NAME	TOTAL PARCELS	EXTENSION TYPE	EXTENSION VALUE	AD VALOREM VALUE	EXEMPT AMOUNT	TAXABLE VALUE
FD025	Brier Hill Fir	1	TOTAL M		49,100	49,100	

*** S C H O O L D I S T R I C T S U M M A R Y ***

CODE	DISTRICT NAME	TOTAL PARCELS	ASSESSED LAND	ASSESSED TOTAL	EXEMPT AMOUNT	TOTAL TAXABLE	STAR AMOUNT	STAR TAXABLE
406001	Morristown	1	40,700	49,100	49,100			
	S U B - T O T A L	1	40,700	49,100	49,100			
	T O T A L	1	40,700	49,100	49,100			

*** S Y S T E M C O D E S S U M M A R Y ***

NO SYSTEM EXEMPTIONS AT THIS LEVEL

*** E X E M P T I O N S U M M A R Y ***

CODE	DESCRIPTION	TOTAL PARCELS	COUNTY	TOWN	SCHOOL
12100	New York S	1	49,100	49,100	49,100
	T O T A L	1	49,100	49,100	49,100

*** G R A N D T O T A L S ***

ROLL SEC	DESCRIPTION	TOTAL PARCELS	ASSESSED LAND	ASSESSED TOTAL	TAXABLE COUNTY	TAXABLE TOWN	TAXABLE SCHOOL	STAR TAXABLE
8	WHOLLY EXEMPT	1	40,700	49,100				

STATE OF NEW YORK
 COUNTY - St Lawrence
 TOWN - Morristown
 SWIS - 406089

2 0 1 2 F I N A L A S S E S S M E N T R O L L
 WHOLLY EXEMPT SECTION OF THE ROLL - 8

PAGE 712
 VALUATION DATE-JUL 01, 2011
 TAXABLE STATUS DATE-MAR 01, 2012

TAX MAP NUMBER SEQUENCE
 UNIFORM PERCENT OF VALUE IS 100.00
 UNIFORM PERCENT OF VALUE IS 100.00

TAX MAP PARCEL NUMBER	PROPERTY LOCATION & CLASS	ASSESSMENT	EXEMPTION CODE	COUNTY	TOWN	SCHOOL
CURRENT OWNERS NAME	SCHOOL DISTRICT	LAND	TAX DESCRIPTION	TAXABLE VALUE		
CURRENT OWNERS ADDRESS	PARCEL SIZE/GRID COORD	TOTAL	SPECIAL DISTRICTS	ACCOUNT NO.		

112.050-1-27	Cr 6			112.050-1-27	8-116- 1	
Black Lake Cemetery	695 Cemetery		NALL CEM 27350	0	7,700	7,700
Exempt	Hammond 1 404201	7,700	COUNTY TAXABLE VALUE		0	
Attn: Town Clerk	ACRES 0.93	7,700	TOWN TAXABLE VALUE		0	
Morristown, NY 13664	EAST-0160831 NRTH-1640298		SCHOOL TAXABLE VALUE		0	
	DEED BOOK 180A PG-00501		FD025 Brier Hill Fire Dist		0 TO M	
	FULL MARKET VALUE	7,700	7,700 EX			

STATE OF NEW YORK
 COUNTY - St Lawrence
 TOWN - Morristown
 SWIS - 406089

2 0 1 2 F I N A L A S S E S S M E N T R O L L
 WHOLLY EXEMPT SECTION OF THE ROLL - 8
 M A P S E C T I O N - 112
 S U B - S E C T I O N - 050
 UNIFORM PERCENT OF VALUE IS 100.00

PAGE 713
 VALUATION DATE-JUL 01, 2011
 TAXABLE STATUS DATE-MAR 01, 2012
 RPS150/V04/L015
 CURRENT DATE 6/14/2012

*** S P E C I A L D I S T R I C T S U M M A R Y ***

CODE	DISTRICT NAME	TOTAL PARCELS	EXTENSION TYPE	EXTENSION VALUE	AD VALOREM VALUE	EXEMPT AMOUNT	TAXABLE VALUE
FD025	Brier Hill Fir	1	TOTAL M		7,700	7,700	

*** S C H O O L D I S T R I C T S U M M A R Y ***

CODE	DISTRICT NAME	TOTAL PARCELS	ASSESSED LAND	ASSESSED TOTAL	EXEMPT AMOUNT	TOTAL TAXABLE	STAR AMOUNT	STAR TAXABLE
404201	Hammond 1	1	7,700	7,700	7,700			
	S U B - T O T A L	1	7,700	7,700	7,700			
	T O T A L	1	7,700	7,700	7,700			

*** S Y S T E M C O D E S S U M M A R Y ***

NO SYSTEM EXEMPTIONS AT THIS LEVEL

*** E X E M P T I O N S U M M A R Y ***

CODE	DESCRIPTION	TOTAL PARCELS	COUNTY	TOWN	SCHOOL
27350	NALL CEM	1	7,700	7,700	7,700
	T O T A L	1	7,700	7,700	7,700

*** G R A N D T O T A L S ***

ROLL SEC	DESCRIPTION	TOTAL PARCELS	ASSESSED LAND	ASSESSED TOTAL	TAXABLE COUNTY	TAXABLE TOWN	TAXABLE SCHOOL	STAR TAXABLE
8	WHOLLY EXEMPT	1	7,700	7,700				

STATE OF NEW YORK
 COUNTY - St Lawrence
 TOWN - Morristown
 SWIS - 406089

2 0 1 2 F I N A L A S S E S S M E N T R O L L
 WHOLLY EXEMPT SECTION OF THE ROLL - 8

PAGE 714
 VALUATION DATE-JUL 01, 2011
 TAXABLE STATUS DATE-MAR 01, 2012

TAX MAP NUMBER SEQUENCE
 UNIFORM PERCENT OF VALUE IS 100.00
 UNIFORM PERCENT OF VALUE IS 100.00

TAX MAP PARCEL NUMBER	PROPERTY LOCATION & CLASS	ASSESSMENT	EXEMPTION CODE-----	COUNTY-----	TOWN-----	SCHOOL
CURRENT OWNERS NAME	SCHOOL DISTRICT	LAND	TAX DESCRIPTION	TAXABLE VALUE		
CURRENT OWNERS ADDRESS	PARCEL SIZE/GRID COORD	TOTAL	SPECIAL DISTRICTS	ACCOUNT NO.		

127.002-4-7	Off Cr 6			127.002-4-7	*****	*****
New York State	961 State park		New York S 12100	0	12,100	12,100
Environmental Dept	Hammond 1 404201	12,100	COUNTY TAXABLE VALUE		0	12,100
Albany, NY 12100	39.00 D	12,100	TOWN TAXABLE VALUE		0	
	ACRES 37.30		SCHOOL TAXABLE VALUE		0	
	EAST-0156336 NRTH-1628813		FD025 Brier Hill Fire Dist		0 TO M	
	DEED BOOK 955 PG-00928		12,100 EX			
	FULL MARKET VALUE	12,100				

STATE OF NEW YORK
 COUNTY - St Lawrence
 TOWN - Morristown
 SWIS - 406089

2 0 1 2 F I N A L A S S E S S M E N T R O L L
 WHOLLY EXEMPT SECTION OF THE ROLL - 8
 M A P S E C T I O N - 127
 S U B - S E C T I O N - 002
 UNIFORM PERCENT OF VALUE IS 100.00

PAGE 715
 VALUATION DATE-JUL 01, 2011
 TAXABLE STATUS DATE-MAR 01, 2012
 RPS150/V04/L015
 CURRENT DATE 6/14/2012

*** S P E C I A L D I S T R I C T S U M M A R Y ***

CODE	DISTRICT NAME	TOTAL PARCELS	EXTENSION TYPE	EXTENSION VALUE	AD VALOREM VALUE	EXEMPT AMOUNT	TAXABLE VALUE
FD025	Brier Hill Fir	1	TOTAL M		12,100	12,100	

*** S C H O O L D I S T R I C T S U M M A R Y ***

CODE	DISTRICT NAME	TOTAL PARCELS	ASSESSED LAND	ASSESSED TOTAL	EXEMPT AMOUNT	TOTAL TAXABLE	STAR AMOUNT	STAR TAXABLE
404201	Hammond 1	1	12,100	12,100	12,100			
	S U B - T O T A L	1	12,100	12,100	12,100			
	T O T A L	1	12,100	12,100	12,100			

*** S Y S T E M C O D E S S U M M A R Y ***

NO SYSTEM EXEMPTIONS AT THIS LEVEL

*** E X E M P T I O N S U M M A R Y ***

CODE	DESCRIPTION	TOTAL PARCELS	COUNTY	TOWN	SCHOOL
12100	New York S	1	12,100	12,100	12,100
	T O T A L	1	12,100	12,100	12,100

*** G R A N D T O T A L S ***

ROLL SEC	DESCRIPTION	TOTAL PARCELS	ASSESSED LAND	ASSESSED TOTAL	TAXABLE COUNTY	TAXABLE TOWN	TAXABLE SCHOOL	STAR TAXABLE
8	WHOLLY EXEMPT	1	12,100	12,100				

STATE OF NEW YORK
 COUNTY - St Lawrence
 TOWN - Morristown
 SWIS - 406089

2 0 1 2 F I N A L A S S E S S M E N T R O L L
 WHOLLY EXEMPT SECTION OF THE ROLL - 8

PAGE 716
 VALUATION DATE-JUL 01, 2011
 TAXABLE STATUS DATE-MAR 01, 2012
 RPS150/V04/L015
 CURRENT DATE 6/14/2012

S U B - S E C T I O N - 002
 UNIFORM PERCENT OF VALUE IS 100.00
 R O L L S U B S E C T I O N - - T O T A L S

*** S P E C I A L D I S T R I C T S U M M A R Y ***

CODE	DISTRICT NAME	TOTAL PARCELS	EXTENSION TYPE	EXTENSION VALUE	AD VALOREM VALUE	EXEMPT AMOUNT	TAXABLE VALUE
AG001	Ag Dist #1	16	MOVTAX				
FD025	Brier Hill Fir	28	TOTAL M		1766,200	1766,200	
FD027	Fire Protectio	4	TOTAL M		204,400	204,400	
LT021	Brier Hill Lig	5	TOTAL M		30,200	30,200	

*** S C H O O L D I S T R I C T S U M M A R Y ***

CODE	DISTRICT NAME	TOTAL PARCELS	ASSESSED LAND	ASSESSED TOTAL	EXEMPT AMOUNT	TOTAL TAXABLE	STAR AMOUNT	STAR TAXABLE
404201	Hammond 1	5	138,100	139,900	139,900			
406001	Morristown	27	922,000	1830,700	1830,700			
	S U B - T O T A L	32	1060,100	1970,600	1970,600			
	T O T A L	32	1060,100	1970,600	1970,600			

*** S Y S T E M C O D E S S U M M A R Y ***

NO SYSTEM EXEMPTIONS AT THIS LEVEL

*** E X E M P T I O N S U M M A R Y ***

CODE	DESCRIPTION	TOTAL PARCELS	COUNTY	TOWN	SCHOOL
12100	New York S	3	722,200	722,200	722,200
13100	County Own	1	12,400	12,400	12,400
13500	Town Owned	7	234,100	234,100	234,100
13870	SPCL DSTRT	7	259,600	259,600	259,600
14100	US Governm	3	120,100	120,100	120,100
25110	Religious	2	176,800	176,800	176,800
25120	Educationa	1	11,700	11,700	11,700
25130	Charitable	1	179,400	179,400	179,400
26100	Vets Organ	1	8,200	8,200	8,200
26400	Vol Fire D	1	9,000	9,000	9,000

STATE OF NEW YORK
 COUNTY - St Lawrence
 TOWN - Morristown
 SWIS - 406089

2 0 1 2 F I N A L A S S E S S M E N T R O L L
 WHOLLY EXEMPT SECTION OF THE ROLL - 8

PAGE 717
 VALUATION DATE-JUL 01, 2011
 TAXABLE STATUS DATE-MAR 01, 2012
 RPS150/V04/L015
 CURRENT DATE 6/14/2012

S U B - S E C T I O N - 002
 UNIFORM PERCENT OF VALUE IS 100.00
 R O L L S U B S E C T I O N - - T O T A L S

*** E X E M P T I O N S U M M A R Y ***

CODE	DESCRIPTION	TOTAL PARCELS	COUNTY	TOWN	SCHOOL
27350	NALL CEM	5	237,100	237,100	237,100
	T O T A L	32	1970,600	1970,600	1970,600

*** G R A N D T O T A L S ***

ROLL SEC	DESCRIPTION	TOTAL PARCELS	ASSESSED LAND	ASSESSED TOTAL	TAXABLE COUNTY	TAXABLE TOWN	TAXABLE SCHOOL	STAR TAXABLE
8	WHOLLY EXEMPT	32	1060,100	1970,600				

STATE OF NEW YORK
 COUNTY - St Lawrence
 TOWN - Morristown
 SWIS - 406089

2 0 1 2 F I N A L A S S E S S M E N T R O L L
 WHOLLY EXEMPT SECTION OF THE ROLL - 8

PAGE 718
 VALUATION DATE-JUL 01, 2011
 TAXABLE STATUS DATE-MAR 01, 2012
 RPS150/V04/L015
 CURRENT DATE 6/14/2012

UNIFORM PERCENT OF VALUE IS 100.00

R O L L S E C T I O N T O T A L S

*** S P E C I A L D I S T R I C T S U M M A R Y ***

CODE	DISTRICT NAME	TOTAL PARCELS	EXTENSION TYPE	EXTENSION VALUE	AD VALOREM VALUE	EXEMPT AMOUNT	TAXABLE VALUE
AG001	Ag Dist #1	16	MOVTAX				
FD025	Brier Hill Fir	28	TOTAL M		1766,200	1766,200	
FD027	Fire Protectio	4	TOTAL M		204,400	204,400	
LT021	Brier Hill Lig	5	TOTAL M		30,200	30,200	

*** S C H O O L D I S T R I C T S U M M A R Y ***

CODE	DISTRICT NAME	TOTAL PARCELS	ASSESSED LAND	ASSESSED TOTAL	EXEMPT AMOUNT	TOTAL TAXABLE	STAR AMOUNT	STAR TAXABLE
404201	Hammond 1	5	138,100	139,900	139,900			
406001	Morristown	27	922,000	1830,700	1830,700			
	S U B - T O T A L	32	1060,100	1970,600	1970,600			
	T O T A L	32	1060,100	1970,600	1970,600			

*** S Y S T E M C O D E S S U M M A R Y ***

NO SYSTEM EXEMPTIONS AT THIS LEVEL

*** E X E M P T I O N S U M M A R Y ***

CODE	DESCRIPTION	TOTAL PARCELS	COUNTY	TOWN	SCHOOL
12100	New York S	3	722,200	722,200	722,200
13100	County Own	1	12,400	12,400	12,400
13500	Town Owned	7	234,100	234,100	234,100
13870	SPCL DSTRT	7	259,600	259,600	259,600
14100	US Governm	3	120,100	120,100	120,100
25110	Religious	2	176,800	176,800	176,800
25120	Educational	1	11,700	11,700	11,700
25130	Charitable	1	179,400	179,400	179,400
26100	Vets Organ	1	8,200	8,200	8,200
26400	Vol Fire D	1	9,000	9,000	9,000

STATE OF NEW YORK
 COUNTY - St Lawrence
 TOWN - Morristown
 SWIS - 406089

2 0 1 2 F I N A L A S S E S S M E N T R O L L
 WHOLLY EXEMPT SECTION OF THE ROLL - 8

PAGE 719
 VALUATION DATE-JUL 01, 2011
 TAXABLE STATUS DATE-MAR 01, 2012
 RPS150/V04/L015
 CURRENT DATE 6/14/2012

UNIFORM PERCENT OF VALUE IS 100.00

R O L L S E C T I O N T O T A L S

*** E X E M P T I O N S U M M A R Y ***

CODE	DESCRIPTION	TOTAL PARCELS	COUNTY	TOWN	SCHOOL
27350	NALL CEM	5	237,100	237,100	237,100
	T O T A L	32	1970,600	1970,600	1970,600

*** G R A N D T O T A L S ***

ROLL SEC	DESCRIPTION	TOTAL PARCELS	ASSESSED LAND	ASSESSED TOTAL	TAXABLE COUNTY	TAXABLE TOWN	TAXABLE SCHOOL	STAR TAXABLE
8	WHOLLY EXEMPT	32	1060,100	1970,600				

STATE OF NEW YORK
 COUNTY - St Lawrence
 TOWN - Morristown
 SWIS - 406089

2 0 1 2 F I N A L A S S E S S M E N T R O L L

PAGE 720
 VALUATION DATE-JUL 01, 2011
 TAXABLE STATUS DATE-MAR 01, 2012
 RPS150/V04/L015
 CURRENT DATE 6/14/2012

S W I S T O T A L S
 UNIFORM PERCENT OF VALUE IS 100.00

*** S P E C I A L D I S T R I C T S U M M A R Y ***

CODE	DISTRICT NAME	TOTAL PARCELS	EXTENSION TYPE	EXTENSION VALUE	AD VALOREM VALUE	EXEMPT AMOUNT	TAXABLE VALUE
AG001	Ag Dist #1	686	MOVTAX				
DR001	Mrstn Drainage	4	FEE				
FD025	Brier Hill Fir	1,033	TOTAL M		80230,940	2324,168	77906,772
FD027	Fire Protectio	784	TOTAL M		71574,883	515,301	71059,582
LT021	Brier Hill Lig	94	TOTAL M		3808,183	134,691	3673,492
SW016	Riverview Sewe	109	TOTAL M		10717,795	44,013	10673,782

*** S C H O O L D I S T R I C T S U M M A R Y ***

CODE	DISTRICT NAME	TOTAL PARCELS	ASSESSED LAND	ASSESSED TOTAL	EXEMPT AMOUNT	TOTAL TAXABLE	STAR AMOUNT	STAR TAXABLE
404201	Hammond 1	341	7277,700	19454,473	210,066	19244,407	2299,040	16945,367
406001	Morristown	1,477	52600,178	132431,600	2541,701	129889,899	18418,885	111471,014
	S U B - T O T A L	1,818	59877,878	151886,073	2751,767	149134,306	20717,925	128416,381
	T O T A L	1,818	59877,878	151886,073	2751,767	149134,306	20717,925	128416,381

*** S Y S T E M C O D E S S U M M A R Y ***

NO SYSTEM EXEMPTIONS AT THIS LEVEL

*** E X E M P T I O N S U M M A R Y ***

CODE	DESCRIPTION	TOTAL PARCELS	COUNTY	TOWN	SCHOOL
12100	New York S	3	722,200	722,200	722,200
13100	County Own	1	12,400	12,400	12,400
13500	Town Owned	7	234,100	234,100	234,100
13870	SPCL DSTR	7	259,600	259,600	259,600
14100	US Governm	3	120,100	120,100	120,100
25110	Religious	2	176,800	176,800	176,800
25120	Educational	1	11,700	11,700	11,700
25130	Charitable	1	179,400	179,400	179,400

STATE OF NEW YORK
 COUNTY - St Lawrence
 TOWN - Morristown
 SWIS - 406089

2 0 1 2 F I N A L A S S E S S M E N T R O L L

PAGE 721
 VALUATION DATE-JUL 01, 2011
 TAXABLE STATUS DATE-MAR 01, 2012
 RPS150/V04/L015
 CURRENT DATE 6/14/2012

S W I S T O T A L S
 UNIFORM PERCENT OF VALUE IS 100.00

*** E X E M P T I O N S U M M A R Y ***

CODE	DESCRIPTION	TOTAL PARCELS	COUNTY	TOWN	SCHOOL
26100	Vets Organ	1	8,200	8,200	8,200
26400	Vol Fire D	1	9,000	9,000	9,000
27350	NALL CEM	5	237,100	237,100	237,100
33201	County Tax	1	6,700	6,700	
41103	Vet Eligib	5		15,800	
41112	Vet Pro Ra	5	287,509		
41121	Vet - Wart	53	568,929	571,715	
41131	Vet - Comb	40	740,075	740,075	
41141	Vet - Disa	20	493,032	494,425	
41161	CW_15_VET/	7	69,244	69,244	
41162	CW_15_VET/	1	11,250		
41171	CW_DISBLD_	1	20,600	20,600	
41172	CW_DISBLD_	1	1,875		
41400	Clergy	1	1,500	1,500	1,500
41690	RPTL466_f	20	60,000	60,000	60,000
41700	Ag Buildin	7	321,181	321,181	321,181
41720	Ag Distric	19	7,298	7,298	7,298
41800	Aged - All	6	179,518	179,518	206,388
41801	Aged - Co	5	139,277	139,277	
41802	Aged - Cou	18	438,109		
41803	Aged - Tow	19		679,421	
41834	Enhanced S	161			9392,775
41844	STAR MH	1			7,300
41854	Basic Star	383			11305,150
41864	STARB MH	1			12,700
42100	Silo	21	9,800	9,800	9,800
44212	Home Imp -	27	522,567		
44213	Home Impro	29		332,216	
47610	Business I	1	175,000	175,000	175,000
	T O T A L	885	6024,064	5794,370	23469,692

STATE OF NEW YORK
 COUNTY - St Lawrence
 TOWN - Morristown
 SWIS - 406089

2 0 1 2 F I N A L A S S E S S M E N T R O L L

PAGE 722
 VALUATION DATE-JUL 01, 2011
 TAXABLE STATUS DATE-MAR 01, 2012
 RPS150/V04/L015
 CURRENT DATE 6/14/2012

S W I S T O T A L S
 UNIFORM PERCENT OF VALUE IS 100.00

*** G R A N D T O T A L S ***

ROLL SEC	DESCRIPTION	TOTAL PARCELS	ASSESSED LAND	ASSESSED TOTAL	TAXABLE COUNTY	TAXABLE TOWN	TAXABLE SCHOOL	STAR TAXABLE
1	TAXABLE	1,770	58789,278	146677,512	142624,048	142853,742	145896,345	125178,420
5	SPECIAL FRANCHISE	6		1208,514	1208,514	1208,514	1208,514	1208,514
6	UTILITIES & N.C.	10	28,500	2029,447	2029,447	2029,447	2029,447	2029,447
8	WHOLLY EXEMPT	32	1060,100	1970,600				
*	SUB TOTAL	1,818	59877,878	151886,073	145862,009	146091,703	149134,306	128416,381
**	GRAND TOTAL	1,818	59877,878	151886,073	145862,009	146091,703	149134,306	128416,381

STATE OF NEW YORK
 COUNTY - St Lawrence
 TOWN - Morristown
 SWIS - 4060

2 0 1 2 F I N A L A S S E S S M E N T R O L L
 T O W N T O T A L S

PAGE 723
 VALUATION DATE-JUL 01, 2011
 TAXABLE STATUS DATE-MAR 01, 2012
 RPS150/V04/L015
 CURRENT DATE 6/14/2012

UNIFORM PERCENT OF VALUE IS 100.00

*** S P E C I A L D I S T R I C T S U M M A R Y ***

CODE	DISTRICT NAME	TOTAL PARCELS	EXTENSION TYPE	EXTENSION VALUE	AD VALOREM VALUE	EXEMPT AMOUNT	TAXABLE VALUE
AG001	Ag Dist #1	686	MOVTAX				
DR001	Mrstn Drainage	4	FEE				
FD025	Brier Hill Fir	1,033	TOTAL M		80230,940	2324,168	77906,772
FD027	Fire Protectio	784	TOTAL M		71574,883	515,301	71059,582
LT021	Brier Hill Lig	94	TOTAL M		3808,183	134,691	3673,492
SW016	Riverview Sewe	109	TOTAL M		10717,795	44,013	10673,782

*** S C H O O L D I S T R I C T S U M M A R Y ***

CODE	DISTRICT NAME	TOTAL PARCELS	ASSESSED LAND	ASSESSED TOTAL	EXEMPT AMOUNT	TOTAL TAXABLE	STAR AMOUNT	STAR TAXABLE
404201	Hammond 1	341	7277,700	19454,473	210,066	19244,407	2299,040	16945,367
406001	Morristown	1,824	60033,399	165285,369	9344,301	155941,068	22950,285	132990,783
	S U B - T O T A L	2,165	67311,099	184739,842	9554,367	175185,475	25249,325	149936,150
	T O T A L	2,165	67311,099	184739,842	9554,367	175185,475	25249,325	149936,150

*** S Y S T E M C O D E S S U M M A R Y ***

NO SYSTEM EXEMPTIONS AT THIS LEVEL

*** E X E M P T I O N S U M M A R Y ***

CODE	DESCRIPTION	TOTAL PARCELS	VILLAGE	COUNTY	TOWN	SCHOOL
12100	New York S	3		722,200	722,200	722,200
13100	County Own	1		12,400	12,400	12,400
13500	Town Owned	10	112,000	346,100	346,100	346,100
13650	Village Ow	13	1917,100	1917,100	1917,100	1917,100
13870	SPCL DSTR	7		259,600	259,600	259,600
14100	US Governm	3		120,100	120,100	120,100
25110	Religious	7	989,300	1166,100	1166,100	1166,100
25120	Educational	3	2753,500	2765,200	2765,200	2765,200

STATE OF NEW YORK
 COUNTY - St Lawrence
 TOWN - Morristown
 SWIS - 4060

2 0 1 2 F I N A L A S S E S S M E N T R O L L
 T O W N T O T A L S

PAGE 724
 VALUATION DATE-JUL 01, 2011
 TAXABLE STATUS DATE-MAR 01, 2012
 RPS150/V04/L015
 CURRENT DATE 6/14/2012

UNIFORM PERCENT OF VALUE IS 100.00

*** E X E M P T I O N S U M M A R Y ***

CODE	DESCRIPTION	TOTAL PARCELS	VILLAGE	COUNTY	TOWN	SCHOOL
25130	Charitable	1		179,400	179,400	179,400
25400	Frat Organ	1	75,000	75,000	75,000	75,000
26100	Vets Organ	1		8,200	8,200	8,200
26400	Vol Fire D	1		9,000	9,000	9,000
27350	NALL CEM	9	35,200	272,300	272,300	272,300
28120	Non Profit	1	460,000	460,000	460,000	460,000
28520	Nursing Ho	1	408,000	408,000	408,000	408,000
33201	County Tax	1		6,700	6,700	
41103	Vet Eligib	7			80,900	
41107	Vet Eligil	2	65,100			
41112	Vet Pro Ra	7		391,619		
41121	Vet - Wart	67		704,124	706,910	
41127	Vet - Wart	14	136,320			
41131	Vet - Comb	53		948,325	948,325	
41137	Vet - Comb	13	208,250			
41141	Vet - Disa	25	22,000	584,637	586,030	
41147	Vet - Disa	5	91,980			
41161	CW_15_VET/	8		81,244	81,244	
41162	CW_15_VET/	1		11,250		
41171	CW_DISBLD_	1		20,600	20,600	
41172	CW_DISBLD_	1		1,875		
41400	Clergy	1		1,500	1,500	1,500
41690	RPTL466_f	35		105,000	105,000	105,000
41697	RPTL466_f	15	45,000			
41700	Ag Buildin	7		321,181	321,181	321,181
41720	Ag Distric	19		7,298	7,298	7,298
41800	Aged - All	6		179,518	179,518	206,388
41801	Aged - Co	5		139,277	139,277	
41802	Aged - Cou	19		460,969		
41803	Aged - Tow	21	53,850		733,271	
41834	Enhanced S	190				11008,575
41844	STAR MH	1				7,300
41854	Basic Star	482				14220,750
41864	STARB MH	1				12,700
42100	Silo	21		9,800	9,800	9,800
44212	Home Imp -	31		585,255		

